

Minskey, Ann  
nee Maccubbin (widow)

B 124 - 260 Died about 1821

Anne Arundel



Minskey, Hanson of Ann

B 124 - 259 Minor Defendant 1823

- 260 &c. Patentee to "Eleventh Hour"

7/18/1822

Anne Arundel



Minskey, Harriett R. of Ann

B 124 - 259 Minor Defendant 1823

- 260 &c. Patentee to "Eleventh Hour" 7/18/1822

Anne Arundel



Minskey, John S. of Ann

B 124 - 259 Minor Defendant 1823

- 260 &c. Patentee to "Eleventh Hour"

7/18/1822

Anne Arundel





Minskey, Robert D. of Ann

B 124 - 259 Minor Defendant 1823

- 260 &c. Patentee to "Eleventh Hour"  
7/18/1822

Anne Arundel



Minsky, Samuel

B 121 - 397 Admr. D.B.N. of John M. Stevens;  
Died about 1821

Anne Arundel



Minturn & Co., Grinnell

B 173 - 5 (1844)

New York



Minue, Anthony

B 133 - 461 Grantee 4/1/1808

Baltimore Co.





1795

Mioli, Saml.

B 32 - 225

Creditor.



Miran, John E.

B 133 - 570 Debtor 1826

Anne Arundel



1837        "Mirey Swamp"

B 154 - 1146

Anne Arundel



1781 "Mirey Swamp"

B 63 - 342 Tract of land containing 100 acres





1797

Mirrill, Levin

B 38 - 406 Acct.

Worcester



1806

"Mirror" The

B 59 - 337 Newspaper of Wilmington, Delaware



1791          Mrs, John et al

B 21 - 593- 614    agt. Joseph Murray.



1827

Mischart, Christina (widow of Jacob  
Van H. Bruyn)

B 144 - 341

Philadelphia





1827

Mischart, Mathew Hewzinga

B 144 - 340 Stockholder

Philadelphia



1829

Miser, John

B 145 - 69 Defendant

Non-resident



1829

Miser, Rowena (wife of John)  
nee Chapline

B 145 - 69 Defendant

Non-resident



Miskimon, Wm.

B 136 - 15 Witness 1822

Anne Arundel





"Miss Hoods Meadow"

B 121 -624 (1823)

Anne Arundel



1844

"Misschance" part of  
- South side Fowling Creek

B 165 - 462

Caroline



1796

Mississippi River


B 43 - 123 Mentioned



1803      Missonnier, Henry

B 62 - 412    Assignee  
      - 420    Mortgagee  
      - 421    Mortgagor    1804

Baltimore Co.





"Mistake (the)"

B 142 - 451 (1828)

Anne Arundel



1844

"Mistake"

B 166 - 86

Prince George's



1723 "Mistake", Depositions upon it before Col. John Fendall, John Briscoe, Rob't Hanson & Henry Hawkins of Charles for Bowling Speak.

# 3 Chan. P. L.- Folio 1076




1782

"Mistake in Friendship"

B 42 - 307

A. A.





Mister, Abraham

B 155 - 301 Witness (will) 3/28/ 1829

Baltimore City



1846

Mister, Bennett

Creditor

B 170 - 241

Somerset



1836        Mister, Elizabeth  
             nee Creighton

B 152 - 341    Petitioner



1835      Mister, George (widower)

B 154 - 624    Purchaser of land

Dorchester





1836        Mister, Margaret  
             nee Creighton

B 152 - 341    Petition

Dorchester



1835      Mister, Mary (wife of Geo.)    Deceased prior

B 154 - 625

Dorchester



1835      Mister, Mary Margaret of Geo & Mary    Infant

B 154 - 624    Defendant

Dorchester



1836      Mister, Matthew

B 154 - 630    Purchaser of land

Dorchester





1835          Mister, Rhoda Ann of Geo. & Mary          Infant

B 154 - 624    Defendant


Dorchester



1835      Mister, Santa Maria of Geo. & Mary

B 154 - 625    Infant Defendant

Dorchester



Mister, Severn

B 173 - 28      Witness (will) 8/19/1841


Dorchester



1836      Mister, William

B 154 - 634    Account

Dorchester





1796

"Mitchams Hills"

B 33 - 292


Of British Subject.



1778 Mitchell


& Wallace vs. Robert Craig.  
Abated by Defts. death.

# 13 Chan. - Folio 185



1714/15 Mitchell, vs. Birchfield, Ordered Jan. 11 th  
for hearing. Dismissed.

# 3 Chan. P. L.- Folio 74 & 113



Mitchell, Abraham D.

Doctor

B 143 - 587    Executor, Defendant 1828-31  
          - 598    Guardian 1829  
B 165 - 367    Grantor  
          - 417    Deceased 1844  
B 166 - 724    Executor

Cecil





Mitchell, Abraham David of Abraham D.

B 165 - 417 Infant Defendant 1844

B 167 - 247 Land Owner 1845

Cecil



1796

"Mitchell's Adventure"

B 34 - 507


Of John Earle.



1804

Mitchell, Alexander

B 59 - 360 Trustee of General Baptiste Church of  
Blatimore City



Mitchell, Alexander

- B 137 - 408 Defendant 1822-8
- 440 Agent and Stockholder, Caple Sable  
Company, Affidavit 1824
- 486 Deposition 6/27/1825
- 491 Deposition 2/13/1826

Baltimore City





Mitchell, Alexander

B 125 - 197 Witness 1818

B 169 - 41 J. P. 1846

Baltimore City



Mitchell, Alexander

B 115 - 434 Infant Defendant 1819-20  
- 443 Grantee 4/1/1812

Washington



1844

Mitchell, Alexander of Abram D.

B 165 - 417

Infant Defendant

Cecil



1791

Mitchell, Capt. Anselme Jno.

B 22 - 206- 208, 218- 219, 233





1794

Mitchell, Administrator of Dobbins for  
use of Joseph Court

B 48 - 553 Judgement against Richard Chew

1795

1796

Mitchell and Groome

B 48 - 148 Creditor



1849

Mitchell, A. W.

Witness

B 176 - 993

Cecil



Mitchell, Ann

B 141 - 268 Deceased minor 1829

Harford





Mitchell, Ann (wife of Edward)  
nee Haley

B 134 - 836 Complainant 1822-27

Illinois



1835 Mitchell, Ann M. (widow of Joseph T.)

B 154 - 1041 Defendant-Administratrix

Baltimore City (formerly of Kent)



1844

Mitchell, Ann Margaret of Abram D.

B 165 - 417

Infant Defendant

Cecil



1842            Mitchell, Ann Maria (wife of James W.)

B 160 - 448    Witness

Harford





Mitchell, Aquilla of James

B 141 - 267

Pennsylvania (formerly of Harford Co., Md.)




1802

Mitchell, Benedict and John of Mary and  
Samuel

B 56 - 390

Infant defendants  
Grandchildren and heirs of Elizabeth  
Corry deceased



1842

Mitchell, Benjamin

TESTATOR  
Carpenter

B 158 - 347

Philadelphia



Mitchell, Bennett of James

B 141 - 267 (1816)

Harford





1833 Mitchell, Bernard

B 153 - 391 Purchaser of land


Harford



Mitchell, Carter of Priscilla

B 124 - 224 Defendant 1824  
- 227 Witness 1821

Richmond Co., Va.



1844

Mitchell, Catherine W.

Creditor

B 165 - 431

Cecil



1791

"Mitchells Chance"

B 21 - 94 of Benj. Hoops.

B 22 - 298 - 300 of S. Bostick.





Mitchell, Charles

Attorney

B 131 - 223 (1826)

B 142 - 609 (1828)

B 155 - 74 Made will 1/28/1831; Died in June 1831  
- 75 &c. Will

Baltimore City



1844

Mitchell, Charles

Witness

B 166 - 132

Cecil



1846

Mitchell, Charles B. Inf. Complainant

B 169 - 398



Mitchell, Charles J. of Richard B. G. &  
Sarah E.

B 180 - 558 Complainant 1838

Queen Anne's





Mitchell, Clemency of Parker

B 141 - 269 Minor 1816

Harford



1794

Mitchell, Cornelia

B 44 - 73 Sister and heir of George Browning



1794

Mitchell, Cornelia or Cornelia

B 44 - 73 Neice and heir of George Browning



1795

Mitchell, Cyrus

B 32 - 222

Adm. Oath.





1789

Mitchel, David


B 47 - 364 Account



Mitchell, E.

B 138 - 674 Witness 1810

Cecil



1724 Mitchell, Edward, Inquisition returned upon his  
mill seat by Sheriff with  
damages.

# 3 Chan. P..L. Folio 1083



1753/56 Mitchell, Edward agt. John Chandley. Pet ne  
exeat issued. Cause Struck  
off.

# 8 Chan. I. R. # 5- Folio 1084 & 1194





1767/70 Mitchell, Edward & John Wallace vs. Robert -  
Craig. Wallace's answer  
filed. Wallace's death  
suggested.

# 11 Chan. D. D. # 2- Folio 13, 59 & 460



1789 Mitchell, Edward

Guardian to Rachel Gibson-----  
creditor of Henry Baker.

# 17 Chan. - Folio 437



Mitchell, Edward

B 134 - 836 Complainant 1822-27

Illinois



1817

Mitchell, Edward

B 105 - 44

Harford





Mitchell, Edward of Wm.

B 141 - 262 (1812)

- 263 Grantor September 14, 1815

Harford



1792

Mitchell, Eleanor

B 24 - 503, 522

Creditor.



Mitchell, Eleanor (wife of Samuel)

B 143 - 873 Defendant 1831-32

Baltimore City



Mitchell, Elizabeth (wife of Richard B.)  
nee Bedford (widow of Gunning F.)  
nee Deady, daughter of Daniel & Winefred

B 132 - 199 Died 3/16/1816

Baltimore City





Mitchell, Elizabeth of Richard B. & Elizab.

B 132 - 199 Infant Defendant 1826

Baltimore City



1842            Mitchell, Elizabeth (Mother of Francis  
                 J. - Testator)

B 160 - 427    Devisee

Charles



Mitchell, Elizabeth Ann

B 132 - 213 Witness 1825

Baltimore City



1844

Mitchell, Elizabeth A.

Creditor

B 165 - 431

Cecil





1841 Mitchell, Elizabeth A. (widow of  
James Davidson) DECEASED

B 160 - 413 Executrix-Defendant 1839

Charles



Mitchell, Ephraim T. of Abraham D.

B 143 - 587 Minor Defendant 1828-31

B 165 - 417 Defendant 1844

Cecil



Mitchell, Evan of Parker

B 141 - 269 Minor 1816

Harford



1846

Mitchell, F.

Debtor

B 170 - 219

Somerset





1847

Mitchell, Francis A. Witness

B 172 - 444


Somerset



1800 Mitchell, Francis Ignatius

B 61 - 402 Defendant  
- 410 Grantee 1799.

Baltimore



1794

Mitchell, F. J.

B 30 - 238

Witness.



Mitchell, Francis J. of Elizabeth

B 114 - 449 (1801)

B 160 - 414 Testator 1825

Baltimore City





1842            Mitchell, Francis J. of Francis J.  
DECEASED

B 160 - 426 Legatee

Baltimore City



Mitchell, Frederick A. of Richard B.  
and Elizabeth

B 132 - 199 (Minor) Died about 1816


Baltimore City



"Mitchell's Free Landing"  $\frac{1}{2}$  acre

B 141 - 386 (1809)

Harford



Mitchell, Gabriel & Thomas  
(Of William)

B 141 - 346

112 - 4

4

Mentioned

Deed 1807

Grantor

Deed 1809

Grantor

Harford





1794

Mitchell, George

B 44 - 73 Nephew and heir of George Browning  
B 26 - 161 Speaker of Council.



1843

Mitchell, Gerard

B 162 - 408

Harford



1800

Mitchell, George

B 55 - 95 Witness (Agreement)



1802

Mitchell, George

B 54 - 298 Defendant

Anne Arundel County





1800 Mitchell, George

B 67 - 786 Testament

Baltimore Co.



1845

Mitchell, Gideon

(Exhibit H)

B 168 - 398

Carroll




1703 Mitchell, Grace, & Dan. Phillips, admin. of Col.  
Henry Mitchell, agt Nich Burd.

# 2 Chan. P. C. Folio 510



1714 Mitchell, Grace, 72 yrs. her deposition before  
John Mackall & Jas. Mackall con-  
cerning Gabriel Goulden & his  
wife Mary.

# 3 Chan. P. L.- Folio 25





Mitchell and Groome

Doctors

B 107 - 447

Cecil



Mitchell, Hannah

B 155 - 74 Complainant 1836

Wethersfield, Conn.



Mitchell, Harriett

B 155 - 74 Complainant 1836

Wethersfield, Conn.



Mitchell, Harriett of James

B 141 - 267 Deceased

Harford





1847

Mitchell, Harriet L.

Witness

B 172 - 444

Somerset



1795


Mitchell, Heberd.

B 41 - 193


Infant Defendant

Heir of William Smallwood

Chas. Co.



Mitchell Henry, ag't Nehemiah Blackiston, -Replevin  
with John Atkey of Calvert security-  
Nov. 28th 1684. (1)Chan.  
C.D.396



1695/96 Mitchell, Henry, ver Christopher Parks. Ord.  
rejoinder filed next court.  
Ord. Deft. be dismissed with  
reasonable cost.

# 2 Chan. P. C. Folio 314 & 325





1696/98 Mitchell, Henry, agt James Marks, Jno. Ingram  
Ord. Com. issue to examine  
evidence & deposition filed  
"Inperpetuam memoriam". Com.  
Thos. Smithson, Nich. Low,  
& James Murphy (Talbot Co.)  
to exam. evid. Decree that  
Complt. (Henry Mitchell) his heirs & assigns  
hold quiet possession of land called "Clovies  
Point" & that neither Mark nor Ingram molest  
or hinder same & Defts pay certain amt. tobacco  
for costs & charges

# 2 Chan. P. C. Folio 354, 382, 386 & 394



1699 Mitchell, Henry, agt Phebe Bowd~~le~~e. Cause con-  
tinued.

# 2 Chan. P. C. Folio 409



1736 Mitchell, Henry

Capt. return of Inquisition upon his lands "Bush Mannings", "Leeks", "Rock Hold" & "Gifts" by John Browne Sheriff of Calvert Co.,

# 8 Chan. I. R. # 3- Folio 13



Mitchell, Henry H.

B 161 - 454 Witness 1843  
B 165 - 428 Debtor 1844  
B 164 - 676 Account 1845

Cecil





Mitchell, Henry S. of Francis J.

B 153 - 562 (1835) Washington, D. C.

B 160 - 413 Defendant, Admr. D.B.N. 1842; Guardian

B 174 - 710 Appeal Bond 1848

Baltimore City & Charles



Mitchell, Hixon of Parker

B 141 - 269 (1816)

Harford



1790      Mitchell, Hugh

B 21 - 131      Debtor.

B 29 - 444      Debtor.                      (1794)



1790

Mitchell, I.

B 21 - 127

Debtor.





Mitchell, Jacob

B 180 - 148b Purchaser of land June, 1835

Harford



No Date Mitchell, James administered to clerks & Commissioners in Mc, Allen agt. Taylor.

# 9 Chan. B. T. # 1- Folio 102



Mitchell, James

- B 106 - 114 Grandson of James Davidson  
Heir at law
- B 59 - 253 Purchased land in Virginia at public  
sale 1811



Mitchell, James

B 137 - 862 Purchaser 152 $\frac{1}{2}$  acres of real estate of  
Henry Carr 11/16/1828

Anne Arundel





Mitchell, James

B 138 - 604 Purchaser of real estate of John S.  
Stockett 1829

Anne Arundel



1831 Mitchell, James

B 149 - 424 Creditor  
- 581 Purchaser

Cecil



1795

Mitchell, James

B 32 - 518- 541


Agt. Sarah. Cath., Martha, Edward  
& William Evans, Heirs of John.



Mitchell, James

- B 141 - 266 Mortgagee March 9, 1795
- 267 Died in 1796
- 275 Assignee April 2, 1795

Harford





Mitchell, James

B 140 - 90 Purchaser of real estate 1829

Kent



1842            Mitchell, James

B 158 - 345    Complainant

Philadelphia



1796          Mitchell, James of James

B 141 - 267

Harford



Mitchell, James

B 110 - 287

288

288

Def. 1815

Grandchild of James Davidson (deceased)

Heir - at - law

Queen Anns





1837 Mitchell, James Davidson of Francis J.

B 160 - 414

TESTATOR

Charles



1844

Mitchell, James E. of Abram D.

B 165 - 417

Infant Defendant

Cecil



1828

Mitchell, James R.

Clothier

B 145 - 271

Dorchester



Mitchell, James W.

B 137 - 592 (1816)

Baltimore City





1836            Mitchell, James W.            Deceased

B 160 - 438    Agent 1828

Harford



1844

Mitchell, Jane of Abram D.

B 165 - 417

Infant Defendant

Cecil



1844

Mitchell, Jane T. Administratrix-Def.

B 165 - 417


Cecil



1802

Mitchell, Jane T. and Richard her  
husband

B 56 - 390 Defendant  
Daughter of Elizabeth Corry






1798

Mitchell, John

B 41 - 601	Purchaser	
B 59 - 305	Witness	1815
B 62 - 415	Witness	1802
B 21 - 49, 64 - 68,	& Cyrus (Petition)	(1791)
B 21 - 137	Debtor.	"
- 584	Creditor.	"
B 27 - 222, 230, 240- 242	Creditor.	(1793)
B 32 - 362	Deposition.	1795



Mitchell, John

B 116 - 534; B 165 - 197 J. P. 1813-44  
B 119 - 202 (1810)  
B 158 - 246 Witness 1813  
B 149 - 581 Purchaser 1834  
B 136 - 204 Complainant 1828  
B 138 - 552 Witness 1829  
B 173 - 617 J. P. 1819

Baltimore City



1801 Mitchell, John

B 64 - 84 Witness

- 85 J. P.

- 92 Creditor - Account 1802

CCaroline Co.



Mitchell, John

B 118 - 435	Witness (Deed) 1818
	J.P. 1818
365	J.P. 1817
716-181	J.P. 1821
647	Witness (Deed) 1819 J.P. 1819
110 - 495	J.P. 1816
111 - 445	J.P. 1815





1773

Mitchell, John

B 42 - 55 Notary Public

London, England



1792

Mitchell, John

B 24 - 169, 171

- 241

B 66 - 311

- 394

B 67 - 953

Debtor.

Witness.

Purchaser 1807

Debtor

Witness 1805



Mitchell, John

- B 109 - 282    Witness (Assignment of Mtge.) 1816  
                  J. P. 1816  
      - 458    J. P. 1817
- B 106 - 435    Witness (Deed) 1817

Baltimore Co.



Mitchell, John

B 137 - 252, 626	J. P. 1816-21
122 - 153	J.P. 1820
122 - 175	J.P. 1821
112 - 190	J.P. 1820
223	Witness (Surety) 1819
295	J.P. 1818
304	J.P. 1818
500	J.P. 1816

Baltimore County





1799

Mitchell, John

B 48 - 306 Commissioner

Caroline



1792

Mitchell, John

B 39 - 192 Clerk

B 54 - 298 Defendant 1802

Calvert Co.



1800

Mitchell, John

B 54 - 299 Deceased indebted to J. Pinkney and J.  
Gwynn

Calvert



1773

Mitchell, John

B 41 - 908 Notary Public

London, England





1796

Mitchell, John

B 41 - 237 Guardian of Heberd Mitchell, infant

Chas.



1844

Mitchell, John

Deceased

B 166 - 314

Dorchester



1806

Mitchell, John

B 55 - 468 Mentioned

Georgetown



1793

Mitchel, Capt. John

B 26 - 59 - 60

Deposition.





1790

Mitchell, Major---John Sr.

B 21 - 49, 50- 57, 60 - 62      (of Del.)



1844

Mitchell, John Purchaser of "Collington

B 165 - 476

Prince George's



1828

Mitchell, John

B 144 - 143 Land Owner  
- 344

Washington, Pa.



Mitchell, John of Parker

B 141 - 269 Minor 1816

Harford





1843

Mitchell, John H.

Witness

B 163 - 50

Harford



Mitchell, J. H. T. S.

B 131 - 266 Debtor (note) 12/10/1813



1844

Mitchell, John Jay of Abram D.

B 165 - 417

Infant Defendant

Cecil



1792

Mitchell, John P.

- B 44 - 493 Obtained warrant of Escheat  
B 21 - 526-527 Receipt. (1791)  
B 34 - 297 Deposition. (1796)  
B 36 - 99-101 (Part 2) Referee. (1797)





1797

Mitchell, John P.

B 38 - 380 J. P.

B105 - 813 J. P. 1811

B 36 - 99-101 Referee. (1796)

Worcester



Mitchell, John T.

B 134 - 980 Land Owner 1815

Kent



Mitchell, John W.

B 140 - 800 Complainant 1829

Dorchester



Mitchell, John W.

B 173 - 739 Commissioner 1846

Charles






1797

Mitchell, Joseph

B 42 - 331 Sold land in Berkley Co. Va. to  
Thomas Russell




1790

Mitchell, Joseph

B 40 - 269 Warrant against Thos. M. Dorsett

B 51 - 259 Mentioned 1799

B 56 - 397 Guardian 1803



1850

Mitchell, Joseph B.

Commissioner

B 178 - 1099

Baltimore City



1842 Mitchell, Joseph H. of Henry S.

B 160 - 413 Infant Defendant

Charles





1834          Mitchell, Joseph T.          Deceased

B 154 - 1029    Defendant 1833

Baltimore City (formerly of Kent Co.)



1842          Mitchell, Jos. T.

B 160 - 428    Witness 1825, Guardian

Baltimore City



1790

Mitchell, Josiah

B 40 - 608 Witness Agreement  
J. P.

B 252- 184 Justice. (1792)

B 36 - 100 (Part 2) Referee. (1796)

Worcester



1784/86	Mitchell, Josiah	agt. Geoge Davis. Injunct -ion issued.
	" "	Justice in Martin agt. -- Richardson.
1794	" "	Referee. Debtor.

# 14 Chan. - Folio 14 - Folio 159 & 455  
 # 29 Chan. - Folio 110, 441





1786/87 Mitchell, Josiah agt. George Davis. Inj. bill  
Agreed.

# 15 Chan. - Folio 16 & 410



1789/90	Mitchell, Josiah,	John Postley & Wm. Parnell
		Be commission to sell <del>###</del>
		Scotts lands.
	"	"
		Referee in Davis agt. -
		Evans.
1791	"	"
		Referee. Justice.

# 18 Chan. - Folio 580

# 19 Chan. - Folio 531

# 21 Chan. - Folio 89, 90, 630 - 635



1792

Mitchell, Joshua

B 105 - 802 Creditor

B 21 - 89 Witness. (1790)



1797

Mitchell, Joshua

B 38 - 226

Witness

Worcester





Mitchell, Josiah

B 38 - 405 Acct.


Worcester



Mitchell, Kent of Wm.

B 141 - 259 Defendant 1827-30  
- 263 Grantor Sept. 14, 1815

Harford



1804 "Mitchell's Lott"

B 66 - 190 - 274 Tract of land  
- 198 - 266 Mentioned  
- 421                   "

Balto. Co.



Mitchell, Louisa M. of Richard B. G. & Sarah E.

B 180 - 558 Inf. Complainant 1838

Queen Anne's





1796

Mitchell, Lucinda Heberd

B 41 - 237

Deceased

Mother of Heberd

Chas.



1795

Mitchell, Lucy

B 41 - 194 Deceased only child of Margaret Harrison,  
deceased sister of General William  
Smallwood



Mitchell, Marcah

B 155 - 654 Account 1837

Dorchester



Mitchell, Maria of Richard B. and Elizabeth

B 132 - 199 Infant Defendant 1826

Baltimore City





1846

Mitchell, M. Louisa

Inf. Complainant

B 169 - 398



Mitchell, Maria S. of Richard B. G. & Sarah E.

B 180 - 558 Inf. Complainant 1838

Queen Anne's



1846

Mitchell, Maria T. Infant Complainant

B 169 - 398



Mitchell, Martin of James

B 141 - 267 (1796)

Harford





Mitchell, Mary (wife of John W.)  
nee Hubbard

B 140 - 800 Complainant 1829

Dorchester



Mitchell, Mary (wife of Richard)  
nee Watson

B 134 - 590 Died prior 1826

Anne Arundel



Mitchell, Mary (wife of Wm.)

B 141 - 384 Debtor 1810

Harford



1844

Mitchell, Mary of Abram D. Inf. Defend.

B 165 - 417


Cecil





Mitchell, Mary and Samuel

B 56 - 390 Deposition



Mitchell, Matthew P.

B 133 - 199, 200 Defendant 1825-26


Baltimore Co.



1802

Mitchell, Micajah

B 57 - 476 Witness



Mitchell, Micajah

B 141 - 286 Witness 1807

Harford





Mitchells Mill Seat

B 112 - 1

Tract of land conveyed by Mark  
Pringle

Harford



Mitchell, Moses

B 136 - 525 Complainant 1827

St. Mary's



Mitchell, Nancy of Parker

B 141 - 269 Minor 1816

Harford



1843

Mitchell, Nathaniel

Purchaser of  
"Wrights Hope"

B 161 - 17

Dorchester





Mitchell, Nathaniel

B 138 - 463; B 134 - 16; B 140 - 6; B 154 - 861;  
B 156 - 337 Editor, Chestertown Telegraph, 1826-32

Chestertown, Kent



1844

Mitchell, Oliver

Complainant

B 166 - 724

Cecil



1843

Mitchell, Paca of Richard

Witness

B 162 - 409

Harford



Mitchell, Parker of Parker

B 141 - 269 Minor 1816

Harford





Mitchell, Parker of Wm.

B 141 - 262, 267 Deceased 1816

- 322 Purchaser of part of "Rupalta" 139a,  
1812.

Harford



1804 Mitchell, Pricilla

B 65 - 21 Heir - daughter of Thomas Carter  
Devisee


- 23 - 26 - 29 Defendant - Devisee 1805/06



1802

Mitchell, Priscilla

B 52 - 300 Defendant



Mitchell, Priscilla

B 124 - 223, 224 Died prior 1824  
- 225 &c. Grantor 10/25/1821

Richmond Co., Va.





1807

Mitchell, Priscilla  
(wife of Robert)

Liber 69, f. 249

Def.

Baltimore County



1796

Mitchell, Rachael

B 35 - 198

Debtor.



1790

Mitchell, Randall, & John

B 21 - 125 - 126

Debtors.

B 29 - 440- 441

Debtor.

(1794)



"Mitchell's Range" part, "Gravelly Hill," part, and "Gap Filled Up"

B 133 - 79 First two purchased of Greenbury Gaither and certificate to the next assigned by said Gaither to John W. Warfield, who bequeathed same to his son Alexander 12/14/1802, who died in 1825. Same descended to his children

Frederick





1792

Mitchell, Richard

B 45 - 141 Witness (Agreement)



Mitchell, Richard

B 134 - 590 Defendant 1826-27

B 172 - 253 Witness 1847

Anne Arundel



Mitchell, Richard

B 114 - 418 (1787)

Baltimore City



Mitchell, Richard

B 157 - 508 Witness 1841

B 179 - 199 Guardian to children of Charles  
Corkran 1849

Dorchester





1843 Mitchell, Richard (Farmer) Complainant

B 162 - 399, 430

Purchaser of Hollands  
Lot


Harford



Mitchell, Richard B.

B 58 - 198 Married Elizabeth Bedford nee Deady

B 35 - 198 Debtor. (1795)



Mitchell, Richard B.

B 137 - 581, 583 Creditor 1818


Baltimore City



Mitchell, Richard Bennett

B 132 - 199 Married Mrs. Elizabeth Bedford, widow  
of Gunning F. 12/1/1809  
- 203 Defendant 1826

Baltimore City





Mitchell, Richard B. G.

B 180 - 559 (1829)

B 160 - 429 Witness 1842

Baltimore City (from Queen Anne's)



Mitchell, Richard H. B.

- B 166 - 219 Defendant 1844; Purchaser of "Porto Bello"  
B 171 - 298 Commissioner 1847  
- 335 Clerk  
B 173 - 740 Commissioner's Clerk 1846

Charles & St. Mary's



Mitchell, Richard Tasker of Priscilla

B 124 - 224 Defendant 1824




1802

Mitchell, Robert

B 52 - 300 Defendant

B 21 - 90 Debtor. (1790)





1807

Mitchell, Robert

Liber 69, f. 249

Def.

Baltimore County



Mitchell, Robert Bladen of Priscilla

B 124 - 223 Defendant 1824



1844

Mitchell, Robert E. of Abram D.

B 165 - 417

Defendant

Cecil



1828

"Mitchells Rocks"

B 144 - 143

Allegany





Mitchell, Samuel

B 133 - 570 Debtor 1826

Anne Arundel



Mitchell, Samuel

B 143 - 873 Defendant 1831-32

Baltimore City



1796

Mitchell, Saml.

B 35 - 197

Debtor.



Mitchell, Samuel

B 173 - 779 (1798)

Charles





1843

Mitchell, Samuel A.

Creditor

B 162 - 739

Cecil



Mitchell, Sarah

B 110 - 287

Def. 1815

288

Grandchild of James Davidson(deceased)

288

Heir - at - law

B 106 - 114

Granddaughter of James Davidson

Heir at law



Mitchell, Sarah of Wm.

B 141 - 262 (1812)

- 263 Grantor Sept. 14, 1815

Harford



Mitchell, Sarah E. alias Sally (Wife of  
Richard B. G.) nee Brown

B 169 - 399 Deceased 1846

B 180 - 559 Grantee 12/8/1829

Queen Anne's





1842            Mitchell, Sarah E. of Francis J.

B 160 - 413    Complainant

Washington, D. C.



Mitchell, Shadrach

- B 145 - 261 Account 1832  
B 157 - 481 Complainant 1841  
- 515 Purchaser of land 1841  
B 159 - 73 Mortgagee  
B 176 - 1001 J. P. 1849  
B 178 - 990 Witness 1850

Dorchester



1832

Mitchell, Solomon H.

B 149 - 348 Account

Dorchester



1802

Mitchell, Dr. Spencer

B 48 - 808 Account





1842          Mitchell, Spencer

B 160 - 17

Prince George's



1844

Mitchell, Susan (wife of Richard H. B.)  
nee Binney

B 166 - 220

Defendant

St. Mary's



1842

Mitchell, Susanna

Deceased

B 158 - 345

Cecil



Mitchell, Thomas

B 121 - 539 Surety 1822

B 133 - 568 Debtor 1820

Anne Arundel





Mitchell, Thomas

- B 140 - 701; B 143 - 358; B 157 - 147 J.P. 1831-39  
B 154 - 1093; B 158 - 604 Commissioner 1831, 1839  
B 161 - 133 Commissioner 1835  
B 178 - 149 Grantor  
B 54 - 298 Defendant 1802

Calvert



1795

Mitchell, Thomas

B 32 - 521  
- 531  
- 540

Guardian.  
Of Wm. Trustee Bond.  
Certificate.



Mitchell, Thomas

B 141 - 368 Witness (82 yrs. of age) 1825

Harford



1842            Mitchell, Thomas

B 158 - 345    Complainant

Philadelphia





Mitchell, T. A.


B 179 - 115 Account 1851

Anne Arundel



1798 Mitchell, Tubman

B 60 - 185 Witness



1847

Mitchell, Tubman

Land Owner

B 171 - 515

Somerset



Mitchell, Walter

B 155 - 76 Excr. of Charles 1/28/1831  
- 77 Renunciation 7/19/1831

Hartford, Conn.






Mitchell, Walter

B 166 - 219 Trustee 1844  
B 171 - 288 Clerk of Court 1847  
B 173 - 716 - d i t t o -


Charles



1802

Mitchell, Wilhemina

B 54 - 310 Purchased 14 acres of land contained in  
a deed from John H. Smoth to Elizabeth  
and Absolam Stallings



1705 Mitchell, Wm., vs Benj. Burgess. Dismissed.  
Defts costs allowed.

# 2 Chan. P. C. Folio 522 & 524



1795

Mitchell, William

B 32 - 520- 531

Witness.






Mitchell, William

Soldier

B 121 - 17 Patentee, Bounty Land in Illinois  
Territory 2/9/1818



1845

Mitchell, Wm.

Clerk

B 168 - 298

Charles



1846

Mitchell, Wm.

Deceased

B 169 - 236

Frederick



Mitchell, Wm.

B 141 - 268 Died 1811  
- 384 Debtor 1810

Harford





Mitchell, Wm. of Wm.

B 141 - 262 (1812)

- 263 Grantor September 14, 1815

Harford



1847

Mitchell, Z.

Creditor

B 171 - 865

Anne Arundel



Mitchener, Jonathan

B 173 - 886a Purchaser 1822

Cecil



1790 "Mitre" Tract taken up by Abraham Crum.

# 18 Chan. - Folio 287





Mitten, Lewis

B 138 - 438 Purchaser of land 1829

Frederick



Mittenberger, Anthony

- B 115 - 23 Affidavit 3/13/1820  
B 130 - 477 J. P. 1824  
- 480 Witness, 36 yrs. of age, 1825  
B 133 - 23 Witness 1824  
B 134 - 746 Commissioner 1827  
B 136 - 378 J. P. 1823  
B 142 - 290, 600, 601 J. P. 1820-1831  
B 143 - 143 Lessor May 11, 1829

(next)



Mittenberger, Anthony

- B 144 - 593; B 159 - 96a; B 162 - 71 Justice of  
the Peace 1820-1843  
B 167 - 93 Notary Public 1845  
B 176 - 790 J. P. 1849

Baltimore City



Mittenberger, Catherine

B 134 - 750 Purchaser of lot on Harrison St.,  
being part of real estate of William  
Warner, 1828

Baltimore City





1849

Mittenberger, Dorothy (wife of Anthony)  
nee Warner Defendant

B 176 - 780

Baltimore City



1849

Mittenberger, Dr. George of Anthony  
Defendant

B 176 - 780

Baltimore City



Mittenberger, H.

B 125 - 162 J. P. 1823

Baltimore City



1841

Mittenberger, James C.

J. P.

B 157 - 192

Caroline





1793

Mixer, Phinehas

B 105 - 179 Debtor




1794

Mixon, William

B 29 - 443

Debtor.




Moale, Ann  
nee Howard of Susan

B 123 - 883 Legatee 10/2/1810



1712 Moale, Anthony, & Edward Diggs vs. Richard Bur-  
bridge. Demurrer to Complots.  
Bill to be argued at next court.

# 3 Chan. P. L.- Folio 4





Moale, Eleanor (wife of Thomas)  
nee Owings of Samuel and Deborah

B 137 - 308 Complainant 1824-8  
- 315 Legatee 5/17/1803

Baltimore County



Moale, Eleanor (wife of Thomas)

B 139 - 125 Defendant 1828-9

Baltimore County



1846

Moale, Eleanor of Thomas Defendant

B 169 - 519

Tennessee



Moale, Eleanor C.

B 137 - 632 Surety 8/29/1828

Baltimore City





Moale, Eleanor C. (widow of Samuel H.)

B 132 - 190 Defendant 1826-27  
- 191 Guardian to Samuel H. 1826  
B 140 - 758 Surety 1830


Baltimore City



1815

Moale, Ellen

B 59 - 309 Executrix of John Moale



Moale, Ellen (widow of John)

B 114 - 377; B 180 - 209 (1798)

B 169 - 505 (wife)

Baltimore City



1807

Moale, Ellen

Liber 70, f. 121

Plf.

Baltimore Co.





Moale, Ellen of John, Jr.

B 114 - 460 Married John Bernabeu

Baltimore City



1846

Moale, Ellen N. of Thomas

B 169 - 519

Tennessee



Moale, Frances (wife of Robert N.)  
nee Owings of Samuel and Deborah

B 137 - 308 Complainant 1824-8  
- 315 Legatee 5/17/1803

Baltimore County



Moale, Frances (wife of Robert North)

B 139 - 123 Defendant 1828-9

Baltimore County





Moale, Frances Hatton (widow of Richard)

- B 114 - 370, 387; B 180 - 219, 222 Marriage Agreement 1/23/1788; 11/10/1788  
- 385; B 180 - 217, 218 (wife) Legatee & Executrix 2/22/1786  
B 180 - 162, 202 Married David Harris circa Nov. 10, 1788

Baltimore County



1794

Moale, Francis

B 29 - 443

Debtor.



1790

Moale, Francis Holton

B 20 - 2 - 3, 13-14, 24, 29, 30-31, 34- 39

B 21 - 129 Debtor.



Moale, Francis V.

B 165 - 307; B 175 - 214 J. P. 1844-48

Baltimore City





1798

Moale, G. W.

B 41 - 190 Witness(Agreement)


B 36 - 325 (Part 2) Witness. (1797)



Moale, George Washington

Deceased

B 50 - 386 Son and heir of John



Moale, George Washington of John& Ellen

B 114 - 377; B 180 - 209 Died circa 1790

B 169 - 507 Defendant; deceased

Baltimore County



Moale, J.

B 122 - 156

Solicitor 1822

Baltimore





Moale, John (Son of Richard H.  
Moale, deceased)

B 112 - 14

Comp. 1819

Baltimore



Moale, John

Deceased

B 50 - 386 Brother and heir of Richard Moale, deceased




No Date Moale, John, vs. Thomas Cockey. Exceptions by  
next court. Com. to Wm. Scott,  
John Beale, Henry Hill & Wm. Chap  
-man. Agreed. Supersedeas.

# 4 Chan. I. R. # 1- Folio 238, 246, 253 & 254



Moale, John

- B 49 - 21 Mentioned. Leased land to John Smith Jr. and Joseph Williams part of "Coles Harbour" or "Todds Range".
- B 53 - 124 J. P. Witness - 1779
- B 23 - 541 Witness. (1793)
- B 24 - 350 Referee. (1792)
- 464 Witness. "
- 483 Justice. "
- B 26 - 235 - 244 agt. Saml. & Margt. Smith et al.  
agt. Barbara Spear et al





1771 Moale, John Referee for Stevenson agt. Young.

# 12 Chan. W. K. # 1- Folio 3 & 31  
B 67 - 786 J. P. 1800



1784	Moale, John	Referee in McFadon agt. Moore.
"	"	Referee in King agt. Alexander.
"	"	Referee in Usher agt. Brown & - Neill.
"	"	Referee in Bowie agt. Norwood.
"	"	Referee in Griffith agt. Moore.

# 14 Chan. - Folio 31, 165, 218 & 263



1785/86	Moale, John	Justice & Juryman in Hudson agt Wells.
"	"	Deposition for Compl't. in Yate agt. Smith & purviance.
"	"	Witness to deed of Philpot & Harrison.
"	"	& Andrew Stigar. Petition to extend Baltimore Town.
"	"	Referee in King agt. Dr. E. - Johnson.

# 14 Chan. - Folio 328, 377, 415, 438, 455 & 591



1786/86	Moale, John	Referee in Griffith agt. Moore.
	" "	Referee in Duhurst agt. Lux.
	" "	Referee in King agt. Johnson.
	" "	Certifies to oath of David Poe.
1790	" "	Executor. List of Ground Rent due
	" "	& Jere. T. Chase vs. John McLure Trustee for Francis Harris, H.

# 15 Chan. - Folio 10, 15, 19 & 260

# 20 Chan. - Folio 13, 18, 21, 22, 24, 29, 30- 40

1 - 40





1787/88	Moale, John	Referee in Garretson agt. Helm.
	" "	& Others agt. Hollingsworth. Pro-
	" "	test.
	" "	Referee in Howard agt. Rogers.
	" "	Referee in Duhurst agt. Lux.
	" "	Referee in Eleanor Dorsey, agt.
	" "	Chas. Ridgely's <del>Execs.</del>
	" "	Justice attests oath of Arabella
	" "	Young.
	" "	& Others agt. Margt. & Jonathan
	" "	Hudson. Com. named.
	" "	Referee in Weatherby agt. Young.

# 16 Chan. - Folio 12,17,281,305,356,357 & 450 - 451



1789	Moale, John	Referee in Martin agt. Harrison Exec
	"	"
	"	"
	"	"

Creditor of Jonathan Hudson.  
Attests oath of Wm. Hawkins in acct.  
agt. Jonathan Hudson.  
& Others agt. Margt. Hudson--Execut.  
Decreed--Jno. Thomas of West River,  
Matthew Ridley & Wm. McLaughlin be  
a referee to report upon value of  
Hudson's Estate.

# 17 Chan. - Folio 181, 204, 215 & 221



1789/90	Moale, John	& others agt. Margt. & John Hudson. A. Moncrieff trustee in place of Matthew Ridgely---deceased;
	" "	Referee in Duhurst & Cowan agt Darby Lux.
	" "	Referee in Atty. Genl. agt. - West, Bordley & Ridgely.
1795	" "	Creditor.

# 18 Chan. - Folio 51, 77

# 19 Chan. - Folio 35

# 31 Chan. - Folio 57



1794

Moale, John

B 28	- 260	Witness.	
	- 363	Referee.	
	- 272- 654	Justice.	
	- 378- 520- 735	Referee	
B 29	- 379- 452	Debtor.	(1793)
	- 440	Certificate.	(1794)
B 30	- 190	Certificate.	"
	- 216- 218	Creditor.	#
	- 227	Lot of M. M. Tripolet.	(1794)





1795

Moale, John

B 33 - 27- 162	Certificate.		
- 352- 412	Creditors Account.		
B 34 - 145- 146	Certificate.		
- 360	Referee.		
B 35 - 476	Surety.	(1796)	
- 606	Test.	"	
B 36 - 165- 324	Surety.	(1797)	(Part 2)
B 37 - 101	Witness.	(1781)	
- 207	Certificate.	(1791)	
- 277	Referee.	(1796)	



1799

Moale, John

B 44 - 224 Surety  
B 47 - 603 Witness 1804  
B 63 - 100 " 1803  
- 213 Mentioned 1804  
- 229 " 1794  
- 275 Deceased  
- 304 J. P. 1790  
- 439 1787  
- 445 - 447 Commissioner 1787



1801

Moale, John

B 56	- 238	Witness.	
B 21	- 124	Debtor.	(1790)
	- 173	Executor.	
	- 494, 650, 703	Justice.	(1791)
B 22	- 228	Jury.	(1791)
	- 355, 357	Commissioner.	"
	- 359	Subscriber.	"
B 25	- 17, 20, 45	Justice.	"
	- 196	Jury.	"
	- 323, 457	Justice.	"
	- 648	Referee.	"



Moale, John

B 111 - 536	Witness (Deed) 1797
111 - 536	J.P. 1797
111 - 686	J.P. 1796
B 339 - 102	J. P. 1797
B 56 - 754	J. P. 1797
788	J. P. 1797
B 57 - 174	J. P. 1773
261	J. P. 1803
528	J. P. 1785

Balto.





Moale, John

B 122 - 421

Deceased  
Devisee

Baltimore



Moale, John  
(brother of Richard, Sr.)

Gentleman

B 114 - 656 Lessor 6/28/1790  
- 659 " 3/27/1790  
- 636, 657; B 180 - 196 Lessor 6/12/1789  
- 604; B 180 - 171a Grantee 8/14/1790  
- 173 " 11/27/1789  
- 174 " 7/9/1791  
- 185, 198 Lessor 5/30/1789  
112 - 226 J.P. 1785

Baltimore City



Moale, John

B 108 - 8            J. P. 1787  
         - 25, 43       J. P. 1783  
         - 94            J. P. 1784  
         - 226          Presiding Justice  
B 40 - 67            J. P. 1791

Baltimore Co.

B 41 - 531          1798  
         876            J. P. 1772



Moale, John

B 113 - 415 Patentee to "Moale's Quarter" 350 acres  
2/26/1727 and "Cedar Isle" 3 acres  
10/15/1736

Baltimore Co.

B 38 - 148 Commissioner 1797  
B 43 - 106 J. P. 1797  
263 " " 1784  
393 Leased land to John Smith, Jr. 1793





1804

Moale, John

B 59 - 24 Infant Defendant

Baltimore City



Moale, John  
(brother of Richard, Sr.)

Gentleman

B 114 - 386; B 180 - 162, 218	Legatee, executor of Richard 1786
- 377; - 209	Made will 7/11/1798
- 392; - 224	Defendant 1789
- 595, 602, 641; B 180 -	163, 169
	Lessor 6/4/1789
- 165; B 180 - 598, 646	" 6/16/1789
(next)	



Moale, John  
(brother of Richard, S.r)

Gentleman


- B 114 - 607; B 180 - 171 Lessor 11/28/1789
- 624, 629, 639, 651; B 180 - 190  
Lessor 5/30/1789
- 626, 634, 654; B 180 - 188, 192  
Lessor 9/7/1789
- 631; B 180 - 192 Lessor 11/6/1789
- 643 Lessor 7/7/1789
- 649 " 7/4/1789  
(next)



1797

Moale, John

B 38 - 147	Commissioner	
142	J. P.	1797
154	Surety	
252	Commissioner	1796
340	Surety	1797
498	"	1797
B 55 - 292	J. P.	1795
Baltimore County		
358	J. P.	1801






1798 Moale, John

B 58 -	13-34	J. P.	
	494	" "	1789
B 59 -	62	" "	1801
	104	Subscriber	1803
	215	J.P.	1802
	271	"	1786
B 60 -	137	J. P.	1793
	131	J. P.	1792

Baltimore County



1791

Moale, John

B 45 - 156 J. P.

B 49 - 553 J. P. 1802

B 50 - 303 Witness-J. P. 1782

B 51 - 380 J. P. 1785

Balto. Co.

B 52 - 38 J. P. 1802

170 J. P. 1800

B 54 - 244 J. P. 1801

361 Subscriber 1803



1807

Moale, John

Liber 69, f. 280

Def.

Baltimore City



1807

Moale, John (minor)

Liber 70, f. 121

Def.

Baltimore Co.





1790

Moale, John Jr.,

B 20 - 34

Bought Lots.

B 22 - 447

Referee.



1801

Moale, John, Richard and others

B 50 - 385 Defendants



Moale, John of John & Ellen

B 114 - 369 Defendant 1809-14  
B 180 - 200, 209 Defendant 1809  
B 114 - 460 Deceased 1815

Baltimore City



Moale, John Carter of Richard (of John) &  
Judith C.

B 114 - 369; B 180 - 200, 210 Inf. Defendant 1809-22  
B 123 - 364 Witness 1824  
B 145 - 120 Petitioner 1832  
B 169 - 507 Inf. Defendant  
B 180 - 158 Defendant 1819

Baltimore City





Moale, John Thomas of John

B 169 - 520 Defendant 1846

B 173 - 703 Guardian to infant children of  
Nimrod Yingling 1847


Baltimore County



1803

Moale, Judith C.

B 54 - 365 Administratrix of Richard H. Moale, deceased



Moale, Judith C. (widow of Richard of John)

B 180 - 210 Married Robert Riddle

Baltimore County



1807

Moale, Judith C.

Liber 70, f. 121

Def. & Guardian

Baltimore Co.





1804

Moale, Judith Carter

B 59 - 33 Mother of Infant Moale Defendants, appointed  
Guardian



1804

Moale, Judith Carter

B 59 - 24 Defendant

Widow & administratrix of Richard Moale

Baltimore



1832

Moale, Julia A. (wife of John C.)  
nee Taylor

B 145 - 120 Petitioner

Baltimore City



1804

Moale, L.

B 59 - 105 Trustee





Moale, Mary (wife of William A.)  
nee Winchester of George

B 164 - 1      Complainant 1844

Baltimore City



"Moale's Purchase"

B 112 - 14

Tract of land belonging to  
Richard H. Moale, deceased

Baltimore



"Moale's Quarter" 350 acres

- B 113 - 414 &c., 416 &c. Mortgaged by John J. and  
Ellen Bernabeu to Robert Oliver  
2/2/1818; 6/23/1818
- 415 Patented to John Moale 2/26/1727
  - 421 Sold to John Oliver 4/10/1820

Baltimore Co.



1776

Moale, R.

B 53 - 453 Witness (Will)

B 66 - 495 1815





Moale, Randle

B 118 - 430

Grantee 1814

Grantor

B 59 - 35  
180

Surety 1804

Surety 1805


Balto.



1798

Moale, R. H.

B 54 - 348	Witness (Agreement)		
B 36 - 1	(Part 1)	Witness.	(1837)
- 9	"	Surety.	"
- 109	"	Sol. for Complts.	"
- 118	"	Trustee Bond.	"
* 119	"	Trustee Report.	"
B 36 - 78	(Part 2)	Referee.	
- 341	"	Surety.	(1802)



Moale, Randle H.

- B 50 - 386 Infant heir and son of John
- B 59 - 28 Agent for Judith C. Moale 1802  
200 Surety 1804  
253 Purchased land in Virginia at public sale  
for heirs & creditors of Robert & Samuel  
Purviance 1811
- B 65 - 546 - 547 - 559 Clerk 1801/05
- B 66 - 307 Surety 1807



1807

Moale, Randle H.

Liber 69, f. 280

Def.

Baltimore City





Moale, Randall H.

B 109 - 17 Surety 1818  
- 516, 304, 382 Surety (Bond) 1819  
- 366, 507 Clerk 1817  
B 56 - 508 Surety 1803  
517 " 1804  
B 59 - 220 Surety 1806

Baltimore City



Moale, Randall H.

- B 106 - 168 Commissioner 1815  
- 305 Affiant 1817  
- 445 Commissioner 1816  
- 504 Commissioner  
- 508 Witness 1809
- B 107 - 21 Surety 1818  
- 136 Commissioner  
- 146 Bond 1818  
- 320 (1818)

Balto. Co.



1815            Moale, Randle H.

B 105 -	56	Commissioner	
	661	"	1814
	665	Witness	1809
	849	Commissioner	1816
B 47 -	179	J. P.	1801
	268	Surety	1801
	594	Trustees bond	1802

Baltimore Co.



Moale, Randall H.

B 107 - 534 Witness (Deed) 1817  
- 512 Clerk 1814

Anne Arundel





1805 Moale, Randall H.

B 62 - 155 - 156 - 526 Surety

- 427 Surety 1807


B 64 - 11 " 1805

- 112 - 385 - 386 Surety 1806

B 67 - 99 - 685 - 714 - 760 Surety 1806 - 1807

- 619 - 622 Commissioner 1806

Baltimore



1804

Moale, Randle H. and Samuel

B 47 - 602-606-610 Trustees bond

615 " " 1805

617 " " 1806

Baltimore City



Moale, Randle Hulse of John and Ellen

- B 114 - 369 Defendant 1809-1822  
- 690 Trustee April 9, 1822
- B 121 - 504 Grantor 6/23/1817  
- 850 Defendant 1822-23; Assigne 9/22/1820  
- 731 J. P. 1819
- B 123 - 300 Commissioner 1822  
- 325, 615 Trustee 1823, 1824
- B 125 - 187 J. P. 1822

(next)



Moale, Randle Hulse of John & Ellen

- B 130 - 154 Trustee 1825
- B 140 - 739 Commissioner 1825
- B 142 - 231 Defendant 1828-30
- 730 Complainant 1825-30
- 741 Trustee 1830
- B 143 - 143 Complainant 1831
- B 145 - 377 Assignor April 27, 1816
- B 147 - 7 Defendant 1802

(next)





Moale, Randle Hulse of John & Ellen

- B 151 - 379 Defendant 1833  
- 534 J. P. 1821  
B 152 - 412 Complainant 1834  
- 415 Mortgagor 1828  
- 427 Complainant 1834  
- 429 Mortgagee 1833  
- 435 Trustee 1834  
B 156 - 321 Guardian 1841  
B 159 - 591 Complainant 1842

(next)





Moale, Randle Hulse of John and Ellen

B 163 - 488 Commissioner 1843  
B 162 - 606 Complainant 1843  
B 161 - 412 Complainant 1843  
B 167 - 378 Grantor  
B 169 - 507 Defendant 1846  
B 175 - 174 Lessor  
- 684 Complainant 1848  
- 748 Defendant 1848

(next)



Moale, Randle Hulse of John and Ellen

- B 174 - 140 Complainant 1847  
B 177 - 561 (1850)  
B 180 - 200, 209 Defendant 1809  
- 859 Guardian to Martha Ward 1835  
B 164 - 510 Grantor 12/20/1834  
- 752 Purchaser lot 4/29/1845  
122 - 232 Witness  
112 - 135 Creditor  
279 J.P. 1819

Baltimore City



Moale, R. H.

B 112 - 511	Clerk 1818
448	Clerk 1816
474	Surety 1820
49	Comm. 1817
87	Surety 1819
118 -182	J.P. 1821
186	Surety 1820
188	Purchaser 1822
164-620-121	Surety 1821
110 - 39-442	Comm.

Balto.





Moale, R. H.

B 118 - 360	Witness (Note) 1817
364	Witness (Deed) 1817
367	Surety 1822
705-507	Surety 1822
319	Surety 1821
300	J.P. 1819
600	Comm. 1819
544	Surety 1821
738	Def. 1822
739-45	Trustee
111 - 540	Guardian
111 - 545	Comm.
Balto.	



1846

Moale, Rebecca of Thomas

B 169 - 519

Tennessee



Moale, R. H.

B 108	- 19, 37	Clerk 1811
	- 70	Clerk 1817
	- 269	Clerk 1812
	- 412	Clerk 1817
B 42	- 403	Registrar City of Balto. 1798



1762 Moale, Rich. & others agt. Dr. John Stevenson.  
Bill & supa. issued.

# 10 Chan. D. D. # 1- Folio 51





1767/70 Moale, Richard & others agt. John Stevenson.  
Com. on striking names. Com.  
to examine witnesses. Dis-  
claimers filed. Jeremiah -  
~~Townley~~ Chase's disclaimer  
filed. Dismissed as to Jere-  
-miah Chase & Deft. to pay -  
costs.

# 11 Chan. D. D. # 2- Folio 2,35, 70, 378, 446 & 471



1771/73 Moale, Richard & Chase vs. Dr. John Steven-  
son. Supa. to this Court.  
Supa. agt. Deft. & Answer,  
Dismissed with costs.

# 12 Chan. W. K. # 1- Folio 31,107 & 367



1773 Moale, Richard & others agt. Dr. John Stevenson  
Children of Richard Chase, Francis Hatton & Jeremiah, Compls.

# 12 Chan. W. K. # 1- Folio 363

B 65 - 509 Lessor 1775



1784/85 Moale, Richard & wife agt. John Stevenson.  
Supa. issued. Abated by Defts.  
death.

# 14 Chan. - Folio 144, 274 & 283





1787/88 Moale, Richard & Wife agt. John Stevenson.  
Moale death suggested.  
Abated by Defts. death.

# 16 Chan. - Folio 14 & 305

# 18 Chan. - Folio 57



1789 Moale, & Chase vs. John McLure. Charis  
answer filed.

1791

# 18 Chan. - Folio 93



1789 Moale, Richard &

Walter Roe, Thos. Usher Jr.---  
Chas. Wiesenthell, Robt. Morris  
& Peter Whiteside & Co. agt.  
Margt. Hudson & Jonathan .  
To settle claim agt. Hudson's  
Estate. Decreed--Margt. Hudson  
& H. Dorsey Gough sell estate  
& pay claims---reserving dower  
to widow. & etc.


# 17 Chan. - Folio 203, 205, 206, 223, 226, 227, 228, 232, 234,  
237, 241, 242, 243, 244, 245, & 255 - 267



1775

Moale, Richard

B 42 - 74 Debtor - estate of Caleb Dorsey





1802

Moale, Richard

B 50 - 380 Guardian

B 59 - 216 Deceased

B 63 - 317 Witness 1776

B 26 - 387 - 394 Guardian. For heirs.


B 29 - 161 Lot on Water St. of John Sterett.

- 340- 440 Debtor. (1794)

- 432 Tenant. "

B 30 - 227 Lot of M. M. Tripolet. (1794)

- 231 Lotsto C. Zollikoffer. "



Moale, Richard

Merchant

B 56 - 512 Leased land in Baltimore County to Isaac Hall.

B 64 - 378 Leased land on Hanover St. , Baltimore



1795

Moale, Richard

B 32 - 613

Duties paid.

B 35 - 513

Witness.

- 573

Referee.

- 586

Witness.



1799

Moale, Richard

B 44 - 361 Surety

612-619 " 1800

B 58 - 6-22-100 Surety 1804

51 Clerk to Commission 1806

441 Surety 1805

539 Surety 1806

Baltimore

563 Clerk 1814

B 67 - 55 - 62 Purchaser





Moale, Richard

Merchant

- B 147 - 1 Lessor January 5, 1775
- 145 Grantor Dec. 31, 1774
- B 114 - 384 &c. Will Feb. 22, 1785; Died Feb.  
28, 1786
- 614 Lessor Oct. 10/9/1779
- 616 Lessor May 17, 1782
- 619, 662 Lessor Jan. 9, 1784
- 621 Lessor June 8, 1782

(next)

Baltimore City



Moale, Richard

Merchant

B 180 - 200, 218 Died 2/28/1786  
- 216 &c. Will 2/22/1786  
- 176 Lessor 10/9/1779  
- 179 " 5/17/1782  
- 181 " 1/9/1784  
- 183 " 6/8/1782

112 - 228 Deceased

B 43 - 220 Trustee 1800

B 50 - 385 Deceased

Baltimore County



1786/87	Moale, Rich.	agt. John Stevenson.	Abated by
	"	Defts. death.	
	"	Witness to will of Jonathan Plover-	
	"	-man.	
1790	"	Will.	
	"	Debtor.	
1795	"	"	

# 15 Chan.- Folio 15 & 343  
# 20 Chan. - Folio 1, 3, 11  
# 21 Chan. - Folio 124  
# 31 Chan. - Folio 101



1804


Moale, Richard

B 59 - 24 Infant Defendant

24 Deceased 1802

Purchased land from Edward Johnson

Baltimore






1801

Moale, R. H.

B 56 - 331 J. P.

Baltimore County



1799

Moale, Richard H.

B 41 - 835

B 55 - 94 J. P. 1801

B 56 - 112 Subscriber 1801

Baltimore Co.



1807

Moale, Richard H.

Liber 69, f. 280

Def.


Baltimore City



Moale, Richard H. of John & Ellen

B 114 - 377; B 180 - 210	Died circa 1809
B 147 - 7	Defendant 1802
B 169 - 507	Deceased 1809


Baltimore City





Moale, Richard H.

B 54 - 365 Deceased



1801                    Moale, Richard H.

B 48 -        6    Surety  
              334 - 454    J. P.    1801  
              419    Trustees Bond    1802  
~~XXXX~~ - 460 - 671    Surety    1802  
B 54 - 100-156            "        1802  
              245    Commissioner    1802

Baltimore City



1807      Moale, Richard Henry (minor)

Liber 70, f. 121

Def.

Baltimore Co.



Moale, Richard Henry of Richard (of John)  
& Judith C.

B 114 - 369, 687 Minor Defendant 1809-22  
B 169 - 507 Inf. Defendant  
B 180 - 209, 215 Inf. Defendant 1809  
122 - 14 Def. Inf. 1819  
Son of (Deceased father R. H.  
Moale)  
112 - 14 Deceased 1802

Baltimore City





Moale, Richard N.

B 147 - 7 Defendant 1802


B 55 - 360 Surety 1803

Baltimore City



Moale, Robert

B 50 - 386 Son and heir of John



1807

Moale, Robert

Liber 69, f. 280


Def.

Baltimore City



1807 Moale, Robert M.

B 62 - 427 Witness





1797

Moale, R. N.

B 38 - 155 Witness (Agreement)



1798

Moale, Robert N.

B 41 - 178



1797

Moale, Robert N.

B 39 - 370 Commissioner

Baltimore Co.



Moale, Robert North of John & Ellen

- B 114 - 369 Defendant 1809-22
- B 169 - 507 Defendant 1846
- B 175 - 161 Land Owner 1848
- B 180 - 200, 209 Defendant 1809
- B 139 - 123 Defendant 1828-9

Baltimore City





Moale, Robert North

B 137 - 308 Complainant 1824-8  
- 317 Cr. (note) 1/1/1819

Baltimore County



1803

Moale, S.

B 55 - 271 Solicitor  
354 " 1799  
B 58 - 721a Witness 1804  
B 67 - 795 Agent 1807



Moale, Samuel

- B 50 - 386 Son and heir of John  
B 59 - 179 Trustee 1804  
194 Solicitor 1804  
199 Appointed Trustee 1804  
391 Solicitor 1804  
575 Commissioend 1804



Moale, Samuel

B 109	- 278, 295, 13	Sol.	1818
	- 16, 283	Trustee	1818
	- 304, 382, 516	Trustee	1819
	- 304, 382	Bond	1819
	- 354	Sol.	1816
	- 493	Complainant	1815
B 50	- 385	Solicitor	1801
B 54	- 242	"	1802
	335	"	1801





Moale, Samuel

B 118 - 174	Comp. 1821
174	Trustee
175	Grantee 1818
177	Deed 1818
186	Trustee
189	Deposition
497	Sol. 1821
506	Trustee
375	Sol. 1820
300-358	Sol. 1819
366	Trustee



Moale, Samuel

B 106 - 499 Trustee  
- 499, 502 Def.  
- 563 Trustee  
- 58, 291, 325, 362, 431, 404 Sol.  
B 107 - 12, 313, 335, 395, 481, 463 Sol.  
- 19, 339, 474, 138 Trustee  
- 147 "  
- 510 Commissioner  
B 52 - 385 " 1803

Balto.



Moale, Samuel

B 118 - 320-369	Deposition 1821-22
318-361	Trustee
110 - 1	Sol. 1816
110-296	Sol. 1817
110 - 228	Comm. 1814
111 - 45-70-455	Sol. 1818
111 - 531-541	Sol. 1819
B 46 - 23	Witness 1800
24	Trustee
115	" 1800

Balto.



Moale, Samuel

B 112 - 498	Sol.
442	Sol. 1812
468	Sol. 1819
473	Trustee
101	Sol.
81	Sol. 1819
86	Trustee
14	Sol. 1819
65	Sol. 1819
280-276	Sol. 1819
279	Trustee
267	Sol. 1819

Baltimore





Moale, Samuel

B 118 - 162-584

168

171

543

116

120

123

512

747

B 49 - 67

267

Sol. 1819

Trustee

Deposition 1821

Trustee

Sol. 1820

Trustee

Deposition

Sol. 1820

Surety 1822

Commissioner 1800

" 1801

Baltimore



Moale, Samuel

B 137 - 508	Trustee for sale Cape Sable Company's real estate 1828
122 - 87	Solicitor 1823
122 - 93	Trustee
122 - 626	Solicitor 1825
122 - 633	Witness (Surety) 1823
122 - 633	Trustee 1823
122 - 549	Grantor 1819
122 - 552	Trustee 1804
112 -273	Witness (Surety) 1819

Baltimore City



10/10

10/10

Moale, Samuel


B 108 - 113, 182, 200, 315      Solicitor 1818  
         - 210                              Solicitor 1809  
         - 409                              Solicitor 1816

B 108 - 11, 35                              Commissioner 1811

B 39 - 370 Commissioner 1797  
         409                              "                      1797

Baltimore Co.

B 42 - 332 - 338      "                      1798



1795

Moale, Saml.

B 32 - 151		Trustee bond.	
B 34 - 348		Guardians answer.	
B 35 - 476		Trustee Bond.	(1796)
- 477- 613		Trustee Report.	"
B 36 - 1	(Part 1)	Trustee.	(1837)
- 118	"	Surety.	"
B 36 - 78	(Part 2)	Referee.	(1797)
- 144	"	Trustee Bond.	"
- 190	"	Trustee Report.	"





1797

Moale, Samuel

B 40	-	55	Trustee	
		631	Commissioner	1790
		735	"	1798
B 38	-	17	Trustee	1802
		147	Commissioner	1797
		153	Trustee	1797
		341	"	1797
		487	Commissioner	1797
		497	Trustee	1797



1799

Moale, Samuel

B 43 - 98	Solicitor	
103	"	1798
160	Comm.	1799
176	Def.	1799
220	Trustee	1800
360	Comm.	1789
385	Sol.	1801
438	Trustee	1801
441	Def.	1800
B 45 - 271	Comm.	1799



1799                      Moale, Samuel

B 44 -	188	Witness	
	257	Solicitor	1798
	300	"	1799
	223	Trustee	1799
	305	"	"
	359	"	"
	611-618	"	1800
B 52 -	30	Defendant	1802
	94	Solicitor	1800
	388	Defendant	1799



1801            Moale, Samuel

B 53 - 77    Solicitor  
         178   Defendant    1803  
         194   Solicitor    1803  
         332            "            1799  
B 60 - 1            "            1803  
         12 - 15 - 59   Solicitor    1803  
         69    Trustee 1804






1802

Moale, Samuel


- B 56 - 97 Commissioner  
106 Trustee 1803  
239 Commissioner 1801  
396 " 1803  
507-517-523 Trustee 1803
- B 65 - 24 - 96 - 199 - 211 - 212 - 544 - 545 - 546  
Commissioner 1805  
- 378 - 382 - 383 Commissioner 1796 - 1799  
- 616 "



1803

Moale, Samuel

B 56 - 82 Trustee  
108 Solicitor 1800  
B 57 - 255-299 " 1804  
B 59b- 15 Witness (Bond) 1804  
18 Appointed Trustee 1804  
24 Solicitor 1804  
41 " 1803  
74 Witness (Bond) 1806  
175 Solicitor 1803



1804 Moale, Samuel

B 61 - 90 Solicitor  
- 415 " 1804  
- 415 Administrator



1804 Moale, Samuel


- B 67 - 97 Trustee
- 99 Surety 1807
- 102 Trustee
- 105 " 1809
- 621 - 623 - 626 - 633 - 683 - 685 - 759  
Trustee 1806
- 665 - 667 - 752 Solicitor 1804
- 713 - 725 Trustee 1807
- 714 - 716 Trustee 1809
- 721 " 1810





1805 Moale, Samuel

- B 62 - 150A - 151A - 393 - 489 - 521 Solicitor
- 154 - 156 - 425 - 526 - 528 Trustee 1805
- 155 Surety 1805
- 387 Solicitor 1802
- 389 - 411 - 492 Solicitor
- 427 Trustee 1807
- 519 Plaintiff 1805
- 520 Sold land at public auction 1803



1805 Moale, Samuel

- B 66 - 181 - 184 - 212 - 251 - 260 - 263 - 290 Sol.
- 295 - 296 - 297 - 656 - 657 Trustee 1806
- 307 - 311 - 321 - 657 - 659 - " 1807
- 336 - 378 - 379 Trustee - Def. 1808 - 1809
- 357 Trustee 1800
- 396 " 1809
- 429 - 439 - 440 - 437 - 473 - 480 Trustee  
(1812 - 1813)
- 649 - 650 Solicitor 1804



1798

Moale, Samuel

B 41 -	177	Trustee	
	183	Commissioner	1798
	185	J. P.	1798
	530	Trustee	1798
	539	Commissioner	1798
	544	Trustee	1798
	729	"	1798
	833	"	1796
B 44 -	3	Commissioner	1798
	10	Trustee	1799

B.C.



1813 Moale, Samuel

B 67 - 729 Trustee 1813  
- 756 Solicitor 1806  
- 873 " 1805  
- 878 " 1805 - 1807

Balto.





1801

Moale, Samuel

B 47 -	66-178-267	Trustee	
	264	Solicitor	1801
	561	Trustee	1798
	587	"	1799
B 48 -	5-428-459	"	1801
	418	"	1802
	421-441	Solicitor	1800
	429	Solicitor	1801
	665	Commissioner	1801

Baltimore



1805 Moale, Samuel

B 64 - 1 - 2 - 370 - 371 Solicitor  
- 11 - 12 - 109 - 111 Trustee  
- 105 - Solicitor 1804  
- 112 - 113 - 114 - 385 - 386 Trustee 1806  
- 273 - 274 - 384 - 387 Solicitor 1806  
B 27 - 255- 257 Solicitor 1797

Baltimore



1815                      Moale, Samuel

B 105 -	46	Solicitor	1815
	147	Commissioner	1803
	345	"	1816
	657	Trustee	1807
	657	Defendant	1813
	675	Solicitor	1815
	761	Trustee	1807
	761	Defendant	1812

Baltimore



1802                      Moale, Samuel

B 54 -	99-155-253	Trustee	
	134-554	"	1798
	145	Commissioner	1801
B 59 -	220	Trustee	1806
	214	Trustee	1802
	85	Solicitor	1804
	93	Appointed Trustee	1804
	34	Appointed Trustee for public sale of Richard Moale lands	

Baltimore City





1807

Moale, Samuel

Liber 69, f. 280

Def.

Baltimore City



1808

Moale, Samuel

Liber 71, f. 480

Def.

Baltimore City



1799

Moale, Samuel

B 50 - 6 Commissioner

212

"

1801

B 53 - 52

"

1798

55

"

1801

Baltimore County

B 55 - 80-296-345-359 Trustee 1802

B 57 - 421

Commissioner 1799




1801

Moale, Samuel

- B 58 - 1 Solicitor  
5-21-99-440 Trustee 1804  
51 His office used for taking of testimony  
1806  
92-189 Solicitor 1804  
223 Witness (Agreement) 1804  
432 Solicitor 1803  
536 Witness 1803  
537 Trustee 1803  
B 59 - 524 Commissioned 1803

Baltimore County






1802 .

Moale, Samuel

B 38 - 17 Surety

Baltimore County



1802 Moale, Samuel

B 63 - 99 - 206 - 397 Commissioner  
- 101 - 282 - 549 " 1803  
- 118 - 283 - 561 " 1804  
- 151 - 152 - 153 - 471 Commissioner 1800  
- 186 - 188 - 197 - 198 - 278 - 471 Comm. 1801  
- 237 - 431 - 466 Commissioner 1797  
- 251 Commissioner 1798

Balto., Co.



Moale, Samuel of John & Ellen

Attorney

- B 123 - 662 Trustee sale real estate of Henry  
Henestofield & John and Jacob Henesto-  
fiel, Grantor 12/29/1821
- 693 Trustee, sale real estate of Stephen  
Gill, Defendant 1823
- B 124 - 254 Commissioner 1819
- 184 Assignor 2/16/1822
- 188, 492 Trustee 1824-5
- B 134 - 337 Complainant 1826-7

(next)



Moale, Samuel of John & Ellen

Attorney

- B 113 - 129 Complainant 1819
  - 132 Mortgagee (trust) 2/7/1814
  - 144 Trustee 11/29/1819
  - 147 Grantee (trust) 4/5/1815
  - B 114 - 369; B 180 - 200, 209 Defendant 1809-22
  - B 117 - 32 Defendant 1820-1
  - 33 Trustee, Grantor 8/6/1816
  - B 120 - 209 Trustee 3/14/1822
  - B 123 - 329 Trustee, Grantor 6/16/1810
- (next)





Moale, Samuel of John & Ellen

Attorney

B 138 - 645 Defendant 1829  
B 142 - 871 (1812)  
B 147 - 7 Defendant 1802  
B 148 - 4 Trustee, Grantor 1813  
- 65 Witness 1831  
- 68 Trustee 1832  
B 169 - 507 Assignor, Insolvent  
B 171 - 234 Trustee 1847  
B 175 - 72 Grantor  
B 178 - 389 Grantor

(next)

Baltimore City



Moale, Samuel of John & Ellen

- B 164 - 17      Deposition September 1844  
122 - 134-391    Trustee 1817  
122 - 361      Trustee 1823  
122 - 343      Grantor  
122 - 143      Trustee  
122 - 201      Trustee 1804  
122 - 129      Solicitor  
122 - 176      Solicitor 1822  
122 - 193      Solicitor 1821

Baltimore City



Moale, Samuel H.

B 122 - 160

94

229

393

136

634

630

118 - 313

Clerk 1822

Surety 1823

Clerk

Surety 1824

Surety 1824

Surety 1823

Guardian 1823

Clerk

Balto.



Moale, Samuel H.

- B 123 - 336 Trustee 1824
- 338 Died 1824
- B 125 - 164 Commissioner
- B 132 - 188 Grantee (trust) Nov. 13, 1822;  
October 23, 1822
- 189 Died in October, 1824

Baltimore City





Moale, Samuel Howard of Samuel H. & Eleanor C.

B 132 - 188 Inf. Defendant 1826-7

B167 - 385 J. P., Witness, 1845

Baltimore City



1846

Moale, Samuel O. of Thomas Defendant

B 169 - 519

Carroll



1794

Moale, Samuel R.

B 30 - 59  
- 150

Creditor.  
For William Calhoun.



Moale, Thos.

B 107 - 399	J. P.	1818
B 41 - 544	(1709)	
B 47 - 66-178	Surety	1801
B 54 - 254	"	1802

Balto. Co.

B 55 - 81	Surety	1802
298	"	1803
347	"	1802
B 56 - 83	"	1803





1792

Moale, Thomas

B 23 - 239	Bonds.	
- 267 - 308	Witness, to bonds.	
B 26 - 7 - 33	Witness.	
- 35 - 36	Deposition.	
B 29 - 454	Surety.	(1794)
B 32 - 151	Surety.	(1795)
B 34 - 648 - 653	Agt. Jos. Slater.	"
B 35 - 84	Surety.	(1797)



1807

Moale, Thomas

Liber 69, f. 280

Def.

Baltimore City



1807

Moale, Thomas

Liber 70, f. 121

Def.

Baltimore Co.



Moale, Thomas of John & Ellen

- B 114 - 369 Defendant 1809-22  
B 116 - 11 J. P. 1819  
B 120 - 256 J. P. 1820  
B 133 - 301; B 134 - 360 J. P. 1816-17  
B 147 - 7 Defendant 1802  
B 169 - 507 Deceased prior 1846  
B 180 - 158 Defendant 1819  
- 200, 209 Defendant 1809  
(next)

Baltimore City





Moale, Thomas of John & Ellen

B 139 - 123 Defendant 1828-9

B 155 - 612 J. P. 1828

Baltimore City



Moale, Thomas

B 137 - 201 J. P. 1827  
- 308 Complainant 1824-8  
- 317 Cr. (notes) 1/1/1819  
- 317 Mortgagee 3/30/1819  
- 346 Purchaser Lot #7 of Owings Mills  
September 27, 1828  
112 - 117 Grantor  
B 46 - 25 Surety 1800  
46 - 116 " 1800  
Baltimore County




1804

Moale, William

B 59 - 24 Infant Defendant

Baltimore



1796 Moale, Wm.

B 63 - 229 Mentioned





Moale, Wm. A.

B 122 - 634

112 - 14

Witness (Surety) 1823

Def. Minor 1819

Son of Richard H. Miale, deceased

Baltimore




Moale, Wm. Armistead of Richard (of John) &  
Judith C.

- B 114 - 369; B 169 - 507; B 180 - 200, 210  
    Infant Defendant 1809-22  
B 143 - 748 Witness 1831  
B 159 - 380 (1842)  
B 175 - 81 Purchaser 1848  
B 180 - 158 Defendant 1819

(next)

Baltimore City



Moale, Wm. Armistead of Richard (of John)  
and Judith C.

- B 164 - 1 Complainant 1844
- 23 Assignee, Purchaser part "U.S.M." 176 a  
March, 1845

Baltimore City



1807

Moale, William A.

Liber 69, f. 280

Def.

Baltimore City





1807      Moale, William Armstead (minor)

Liber 70, f. 121

Def.

Baltimore Co.



1807

"Moale's Purchase"

Liber 70, f. 121

Baltimore Co.



1791

Mobberly, Francis


B 22 - 326

Taxpayer.



No Date Moberly, John, Sr. Who married widow Robertson  
deposed John Anderson told  
him of red oak in "Cattle  
Meadow" as Andersons bound-  
ary.

# 3 Chan. P. L.- Folio 554





1830

Moberly, Levi

B 149 - 265 Witness


Frederick



1794

Moberly, Lewis

B 53 - 434 Witness (Agreement)



Moberly, Lewis

B 115 - 157 Witness 1794

Montgomery



Moberly, Sarah of Denton

B 134 - 254 Defendant 1826-27  
- 256 Legatee 1826

Juniatta, Penna.





Mobery, Rachel

B 142 - 216 Legatee 1823

Dorchester



1796

Mobile Bay

B 43 - 123

Franklin Co. Ga.



1769

Mobley, John

B 37 - 192- 201

Agent.



Mobray, Aaron

B 142 - 212c Account 1830

Dorchester





Mobray, Charles B.

B 60 - 519 Mentioned



Mobray, Henry

B 172 - 498 Purchaser 1847

B 179 - 423 Account 1850

Dorchester



Mobray, Henry Ennalls

B 120 - 71 Defendant 1820-3  
- 72 Mortgagee 4/6/1818  
B 130 - 416, 426 Witness 1821-2

Baltimore City




1832            Mobray, Jacob

B 149 - 173    Purchaser of "Hog Ridge"

Dorchester

B 60 - 528    Sold interest in land to Elizabeth  
Murphy

Dorchester .





Mobray, James

B 142 - 212d Account 1830

B 178 - 345 Commissioner's Clerk 1850

Dorchester



Mobray, John

B 144 - 9 Tenant 1817

B 145 - 423 Grantor 12/31/1827

B 157 - 507 Witness

Dorchester



1837      Mobray, Levin

B 60 - 519    Defendant  
          519    Administrator

Dorchester Co.



Mobray, Rachel (wife of John)

B 145 - 423 Grantee May 18, 1827

Queen Anne's





Mobray, Samuel

- B 149 - 169 Assignee-Complainant 1832  
B 150 - 305 Defendant 1832  
- 309 Purchaser part "George Graham's R.E. 1832  
B 151 - 581 Guardian 1832  
B 153 - 410 Purchaser "Saturdays Work" 505 a, and  
"Middleton's Range" "Adventure" and  
"Slacum's Choice" - 82 $\frac{1}{2}$  acres 1834  
B 154 - 633 Account 1834  
B 173 - 28 Witness (will) 8/19/1841

Dorchester



1845

Mobray, Sarah Ann    Infant Defendant

B 167 - 122



Mobray, Susan (wife of Samuel)  
nee Graham

B 150 - 305 Defendant 1832  
B 167 - 122 (1845)

Dorchester



1846

Mobray, William

Witness

B 170 - 253

Dorchester






1799

Mockabee, Stephen

B 50 - 252 Plaintiff

Anne Arundel County




1787

Mocbee, Basil

(Deceased)

B 56 - 126 Infant heir of Brock Mockbee




1787

Mocbee, Brock

B 56 - 125 Deceased

Prince George's



1791

Mockbee, Brock

B 22 - 325

Taxpayer

- 404

Deposition.





Mockbee, Brock (Of Edward)

B 110 - 500

Heir - at - law

500

Son of Edward Mockbee


501

Deceased

501

Grantor 1788

Prince George



Mockbee, Dorcas

B 110 - 501      Deceased  
504-507 Bond 1791

Prince George



1779/83 Mockbee, Edward

vs. William Bowie of P. G.  
Supa. & Injunction issued.  
Deft. in custody of Sheriff  
till answer. Abated by Deft  
death.

# 13 Chan. - Folio 246, 465 & 551



1784 Mockbee, Edward vs. William Bowie. Attachment  
for answer. "Revivor agt. Mock-  
-bee.

# 14 Chan. - Folio 25 & 35





1787/89 Mockbee, Ed. & Brock vs. Wm. Bowie 3rd.  
Attach. with proclamation  
"Brock Hall". Ejectment  
Abated by Ed. death.  
Decreed---Compls. bill  
be dismissed & Compls.  
pay costs.

# 16 Chan. - Folio 6, 715, 717 & 721




1775

Mocbee, Edward, Brock and John

B 56 - 128 Indebted to William Bowie 3rd.

Prince George's



Mockbee, Edward

B 110 - 500  
500

Grantor  
Deceased

Prince George



Mockbee, John

B 110 - 500

501

505

B 56 - 126

Comp. 1807

Brother of Brock Mockbee

Bond 1791

Brother and heir of Brock Mockbee 1787

Montgomery





1793

Mockbee, Maria

B 27 - 123

Deposition.



Mockbee, Mary

B 110 - 501      Deceased  
504-507 Bond 1791

Prince George



1791

Mockbee, Sarah

B 22 - 412

Witness.



Mockbee, Simon

B 110 - 500

501

507

Comp. 1807

Nephew of Brock Mockbee

Bond 1804

Mont.






1797

Mockbee, Simon of Basil

B 56 - 125 Defendant

Prince George's



1798

Mockbee, Thomas

B 45 - 38 Mentioned



1802

Mockbee, William

B 48 - 780 Account



Mockbee, Wm. Nicholas

B 110 - 500

Comp. 1807

110 - 501

Brother of Brock Mockbee

110 - 505

Bond 1791

B 56 - 125

Petitioner 1787

Brother and heir of Brock Mockbee

Prince George





1788 Mockbee, Zadock Deposition in Lowe agt. Soper &  
Burgess.

# 16 Chan.- Folio 51 & 76



1767

Mockeyboy, William

B 37 - 193- 223

Order.



"Modicum" 12 $\frac{1}{2}$  acres

B 111 - 488

Belonging to Richard Richards



1793

Moffatts, John

B 27 - 213

Bond.

B 29 - 438

Debtor.

(1794)





Moffitt, Ann C.

B 134 - 155 (1827)

Kent



1844

Moffat, Benjamin

Trustee

B 166 - 570

Frederick



1844

Moffet, Chambert

Account

B 165 - 428

Cecil



1848

"Moffetts Chance Resurveyed"

B 176 - 275

Kent

18





Moffit, Columbus

B 164 - 434 Account 1844

Cecil



Moffitt, Geo.

B 107 - 479      Creditor 1818

Cecil



Moffitt, George

B 137 - 713 Witness (will) 12/23/1825

Kent



1835       Moffitt, Henry M.

B 154 - 697, 699   Commissioner

Washington, D. C





1848

Moffett, Jane F. (wife of Wm.) Legate

B 176 - 271

Kent



Moffitt, J.

B 180 - 65a Debtor 1831

Baltimore City



1798

Moffitt, Jesse


B 41 - 785 Guardian to John Turner's infant heirs  
B 34 - 136 Deposition. (1795)



1842          Moffitt, John

B 159 - 198

Cecil





Moffett, John J.

B 164 - 435 Account 1844

Cecil



Moffitt, John S.

Attorney

B 133 - 707 Admr. of Edward McVey 1819  
B 146 - 85 Debtor 1830  
B 165 - 432 Commissioner 1844  
B 168 - 205 Commissioner 1845  
B 174 - 389 (1848)  
B 164 - 430 Purchaser 2/28/1843  
- 436 Commissioner 1844

Cecil



Moffitt, Joseph

B 137 - 578 Purchaser "Pearce Farm" 335 $\frac{1}{4}$  acres  
June 13, 1829  
- 717 Surety 1828

Kent



Moffitt, Jr., Joseph

B 134 - 149 (1825)

Kent





Moffitt, Joseph

- B 134 - 149 Witness 1821
- B 154 - 856 Complainant 1835
- 868 Assignee August 2, 1828
- 870 Purchaser of land 1835
- B 176 - 264 Witness 1848

Kent



1850

Moffett, Joseph S. Infant Defendant

B 177 - 232

Queen Anne's



1848

Moffett, Jr., Lancelot

Legatee  
Defendant

B 176 - 265; 1847 B 172 - 588

Kent



1848

Moffett, Sr., Lancelot

Testator

B 176 - 264

Kent





Moffett, Lancelot

B 111 - 603	Witness (Agreement)
111 - 645	Witness -- Case of Reily vs. Pearce

Kent



1848

Moffett, Mary S.

Grant or

B 174 - 389



1795

Moffet, Richard Of George

B 34 - 133

Deposition.



Moffitt, Richard

B 151 - 383; B 155 - 497; B 161 - 732 J.P. 1825-41  
B 167 - 964 Defendant 1845  
B 114 - 353 Account 1810

Kent





1845

Moffitt, Samuel

Surveyor

B 167 - 821

Cecil



1795

Moffett, Samuel

B 32 - 519  
- 526

Surveyor.  
Collections.



1789 Moffett, Samuel Sheriff of Cecil---made return of writ.

# 17 Chan. - Folio 453



Moffitt, Samuel S.

B 164 - 297 Purchaser of land 3/26/1845

B 178 - 1182 Purchaser part "Hermitage Farm" (Lots  
7 & 8) - 23 a, 2 r. 55 p. 1850

Cecil





1850

Moffett, Sarah Ann

Infant Defendant

B 177 - 232

Queen Anne's



Moffett, Stansbury

B 165 - 359 Creditor 1844  
B 171 - 775 Land Owner 1847  
B 176 - 265 Legatee

Kent



1796

Moffitt, Thomas

B 52 - 225 J. P. - Witness

B 43 - 441 " " " 1800

B 66 - 522 " " 1803

Cecil



Moffitt, William

B 115 - 101 Sheriff 1820

B 120 - 503 Sheriff 1819

B 154 - 1032 Sheriff, Grantor 1821

Cecil





Moffitt, William

B 137 - 718 Witness 1828

Kent



Moffitt, William

B 129 - 218 Sheriff, Grantor 10/3/1806  
B 134 - 148 Security 1821  
B 172 - 589 Deceased 1847

Kent




1799

Moffitt, William

B 44 - 79 Surety

B 48 - 770 Account 1802



1807

Moffitt, William

Liber 68, f. 681

Petition & Guardian

Kent





1848

Moffett, William

Petitioner  
Guardian

B 176 - 264

Kent

B 109 - 531

Sheriff 1805



1844

"Mog Bay"

B 165 - 34-A

Queen Anne's




No Date Mogbee, Jane,

53 yrs. deposed to a red oak near her house as bounds of Roger Brookes & beyond him was vacant land.

" " "

Thos. Bennett Joyce & John Joyce all deposed concerning the red oak of Brookes & the white oak of Tylers & of the great stones there.

# 3 Chan. P. L.- Folio 552 & 553



"Mohawk"

Brig


B 128 - 179 Built by James Colston, finished by  
Jonathan Townsend, 1816





1799 "Mohawk River"

B 62 - 379 Mentioned



Mohlar, Peter

B 109 - 495

Conveyed property to  
Andrew Aitken 1801

Baltimore City



Mohler, Barbara

B 179 - 614 Grantor 2/7/1846

Baltimore City



Mohler, Peter

B 108 - 387      Granted property to Andrew Aitken  
1801





Mohler, David

B 131 - 371; B 132 - 235 Lessor 2/12/1793

Baltimore City



1827

Moler, Henry

B 144 - 349

Harpers Ferry



1790 Mohler, J.


B 64 - 33 Witness



Mohler, Jacob

B 114 - 20 Grantor 9/27/1817

Baltimore City





1837            Moke, Jr., John

B 156 - 613 Account

Baltimore Co.



1782

Molberry, John of Thomas

B 42 - 307 Sold land to Philip Hammond

A. A.




1803

Molenstock, Seth

B 46 - 186 Petitioner


Washington Co.



1772

Molesworth, Joseph

B 42 - 15 White servant for Caleb Dorsey at  
the Furnace, Curtis Creek





Molesworth, Eli

B 142 - 129 (1829)

Anne Arundel



1795

Molford,

B 32 - 200- 243

Claim by John Russell---Creditor.




1800

Molier, Henry

B 54 - 387 Insolvent

B 57 - 562 Witness 1797



1798

Molier, Henry

B 56 - 750 Creditor

Baltimore





1797


Moling, William

B 44 - 277 Debtor



1703/5 Moll, Hohn, vs John Bronnick. Subpa. & injunct  
No return. Spa. to be renewed.  
Complt. to Com. any two of council  
to take depositions. Defts dis-  
missed with costs.

# 2 Chan. P. C. Folio 482, 509, 517, & 523



1705 Moll, John, vs Matthias Vanbibber. Agreed.  
1707 Moll, John, vs Matthias Vanbibber. Attch. if  
no answer. Referred to Maj. Gen.  
John Hammond. Decreed six months  
to pay mortgage.


# 2 Chan. P. C. Folio 522, 563, 577 & 588



1720 Moll, John,

of Kent vs John Brannock of Dorchest  
er. Bill withdrawn by Complt. with  
costs to Deft. Com. to Walter ###  
Campbell, Henry Tripp, John Rider &  
Wm. Emmals. Thos. Larkin for Compl  
& Daniel Dulany for Deft.

# 3 Chan. P. L. Folio 499, 565, & 597-600





1707/8 Moll, John, vs Isaac Vanbibber. Attch agt Deft  
Struck off.

# 2 Chan. P. C. Folio 563 & 604



1801

Mollenex, Charles

B 48 - 128 Surety



1797

Moller, Adolph

B 52 - 33 Witness (Agreement)



1794

Molleson, William, Assignor of Margery  
Whitaker, a daughter of Robert

B 48 - 553 Appeal judgement by Richard Chew






1781

Molleson, William

B 41 - 397 Creditor

B 56 - 697 Judgement against Azel Waters 1794



1794

Molleton, William

B 29 - 355  
- 390

Creditor.  
Judgment.



Mollin, Susandra

B 111 - 552

Devisee

111 - 552

Daughter of deceased father Nicholas  
Gassaway



Mollison, Robert

Merchant

B 134 - 435 (1784)

London, England





1789 Mollison, Wm.

B 63 - 697 Creditor of Richard Thompson



1768/70 Mollison, William & James Russell vs. William  
Hall. Bill.

" " Com. to England in Grahame  
agt. West & Coolidge

# 11 Chan. D. D. # 2- Folio 57 & 337



1784

Mollison, William

B 134 - 435

Merchant.

B 25 - 547, 549, 551 Draft. (1792)

B 27 - 490

Exchange. (1793)

B 32 - 1- 14

Et al. Agt. Hannah West, Exect.  
Of Stephen.

London, England



1766

"Mollys Delight"

B 50 - 356 Tract mentioned

Baltimore County





1802

"Mollys Industry"

B 50 - 402 Mentioned

Baltimore County



1793

Molosion, William & Co.

B 26 - 91


Creditors.



1797

Molson, Isaac and John

B 57 - 95 Defendants



Mom, Jacob

B 164 - 154 (1807)

Baltimore City





1848

Moms, John I.

Witness

B 176 - 4



1792

"Monocacy Manor"

B 22 - 481, 487

of John Davidson.

B 23 - 578

Confiscated Property.



1792

"Monocacy Manor"

B 25 - 508

Tract of I. or J. Wood.



1794

"Monocacy Manor"

B 30 - 148

Tract unsold.





1797

"Monacacy Manor"

B 36 - 271- 272


(Part 2)

Of Mord. Gist.



1825          Monahan, Beal

B 150 - 506   Creditor



1842            Monastery of the Visitation

B 160 - 439

George Town, D. C.



1755 Monat, Jas.,

Of A. A. Co. petition to vacate  
petition of The Equality granted  
to Jas. Sanders. Granted.

# 8 Chan. I. R. # 5- Folio 1202





1733 Monck, William vs. George Neilson. Petition "Ne  
exeat". Struck off.

# 5 Chan..D. R. # 2- Folio 238 & 430



1789 Moncrieff, Arch.

Referee in Moale agt. Hudson.

1792       "       "

Debtor.

# 17 Chan. - Folio 225

# 24 Chan. - Folio 169, 171, 190



1794

Moncreift, Archibald

B 37 - 352  
- 367

Purchaser.  
Deed to Charles Patterson.



1794

Moncreif, Archibald

- B 49 - 61 Defendant  
B 52 - 94 " 1800  
B 53 - 17 (2nd part) Defendant 1789  
B 56 - 758 Secretary to Baltimore Insurance Co. 1799  
B 58 - 433 Surety 1792  
B 59 - 401 Heir and executor of Archibald Patison 1791  
B 25 - 26, 304 Referee. (1792)  
B 26 - 131, 220 Deposition. Agent. (1793)





1792

Moncrieff, Archibald, surviving obligee  
of Charles Crookshanks

B 48 - 231 Account

575 Judgement against Richard Chew 1798



1799

Moncreiff, Archibald

B 54 - 327 Surety for Robins Chamberlaine

Baltimore City



1792

Moncreiff, Archibald

B 46 - 279 Agreement

Baltimore Co.



**Moncrieff, Archibald**

- B 114 - 621 Witness 1784  
B 173 - 679 Grantor 12/28/1795  
B 38 - 127 Deed 1792  
B 105 - 182 Agent 1793  
B 39 - 395 Defendant 1795  
396 Trustee 1787  
B 42 - 140 Defendant 1790  
B 45 - 79 Witness 1798

**Baltimore City**





1791 Moncrieff, Archibald

B 60 - 12 Established a manufactory of gun powder  
29 Grantor  
61-62-63 Witness 1794  
64-67 Witness 1792  
65 Sold land to Mark Pringle 1791  
183 Deed 1795

Baltimore Co.



1797

Moncrief, M. A.

B 56 - 791 Late secretary to Baltimore Insurance Co.



1791

Moncure, I.

B 22 - 87


Justice;



1774            Mondall, Chris.

B 145 - 4    Creditor

Washington






1833

Mondel, William

B 148 - 628 Tenant

B 59 - 337 Surety 1806

Baltimore City



1794

Mondrit, Patience

B 28 - 123

Heir of Chas. Railey.



1806 Mondy, George

B 64 - 30 Deposition



1844

Mones, John

Guardian

B 165 - 483

Montgomery





1830      Monett, Abraham

B 154 - 1093    Witness

Calvert



Monett, Mark

Teacher

B 116 - 440 (1796)

Caroline



1797

Money, Henry

B 44 - 7 Creditor



1807      Money, Jesse

B 154 - 595    Witness

Cecil





1848

Money, Jesse

Deceased

B 176 - 502

Cecil



1844

Money, John

Grantor

B 166 - 120

Cecil



1800

Money, Joseph

B 55 - 264 Mentioned as having lease on farm belonging to Jemina Harris, deceased.



1807

Money, Rebecca

Liber 68, f. 681

Kent





1697/98 Money penny, Jas., agt Wm., Hews. Attch. ord.  
agt Defts for want of answer.  
Attchmt renewed agt Deft.  
Ord. hearing next court &  
Defts body be bought by sheriff  
to next court. Attch. agt  
Deft. for disobeying decree.

# 2 Chan. P. C. Folio 3367, 369 & 393 -440



Moneys, Benjamin

B 48 - 353 Purchased part of "Partnership" 299 $\frac{1}{4}$  acres  
in Kent County



1780

Mongar, Betty

B 39 - 211 Witness Will



Monk, Ann (George, husband)

B 109 - 493      Defendant 1815

494      Daughter of Andrew Aitken

B 108 - 384      Complainant 1814





Monk, George

B 109 - 493      Defendant 1815  
                            Husband of Ann Aitken

B 108 - 384      Complainant 1814

non- resident



1795

Monkey, John

B 41 - 167 Land Conveyed from Joseph Sprigg



1798

Monks, John

B 41 - 592 Witness Agreement



Monks, William

B 116 - 668 J. P. 1817

Harford





Monkhouse, Wm.

B 112 - 541

Mentioned



1834            "Monkton Mills"

- B 151 - 715    Part of R.E. of John Gwynn, Jr., who died in 1822.
- 725    Sold to John Crawford, who failed to comply with terms of sale
- 727    Resold to James Tracey

Baltimore Co.



Monkton, Perigo & Co.

Carpenters

B 137 - 808 (1817)

Baltimore City



Monmillant, Magdelaine

B 106 - 261 Ment. in description





1848

Monmonier, Charles G.    Mechanic

B 175 - 229

Baltimore City




1834

Monmonier, Francis


B 149 - 688 Account

Baltimore City



"Monocasy Creek"

B 62 - 30 - 51 Mentioned




1786

part of "Monococy Manor"

B 56 - 693 Lot #59 in said Manor property of Azel  
Waters.

Frederick County





1792

part of "Monococy Manor"


B 45 - 136 Tract of land

B 49 - 297. Containing  $464\frac{1}{2}$  acres 1804

B 63 - 33 Tract of land

B 64 - 184 " " " 1802

Fred. Co.



1794

"Monocacy Manor"

B 28 - 394

of C. Obendorf.

B 29 - 12

of Alex. Trueman.



1794

"Monocacy, Manor"

B 28 - 394

of C. Obendorf.


B 29 - 12

of Alex. Trueman.



"Monocasy Manor"

B 62 - 27 Mentioned





1828

"Monocacy River"


B 144 - 142

Allegany



"Monocasy River"

B 62 - 16 - 18 - 20 - 24 - 25 - 26 - 28 - 34 - 37 -  
38 - 58 - 74      Mentioned



"Monocacy River"

B 130 - 12 (1820)

Frederick



1790

"Monohie River"

B 41 - 801 Mentioned

Somerset





1836

Monongehala Bridge

B 156 - 484f



Monroe, Ann (wife of James)  
nee Wells of Daniel & Susanna

B 123 - 317 Creditor 1823  
- 880 Creditor (note) 1/16/1818  
B 134 - 1008 Account 1828  
B 141 - 651 Account 1823  
B 120 - 41 Legatee 4/19/1817

Anne Arundel



Munroe, Charles

B 140 - 958 Complainant 1829

Annapolis



1833            Munroe, Charles

B 151 - 60    Complainant

Cincinnati, Ohio





1833            Munroe, Ellen (wife of Charles)

B 151 - 60    Complainant

Cincinnati, Ohio



Monroe, Grafton

B 158 - 226 Account 1842  
B 166 - 199 Witness 1844  
B 170 - 306 Creditor 1846

Anne Arundel




1810

Monroe, Horatio G.

B 59 - 658 Held judgement against Allen Quynn, dece'sd.

Annapolis



Monroe, Horatio G.

B 129 - 538 Witness 1816

B 141 - 648 Account 1823

Anne Arundel





Monroe, Isaac


B 116 - 183; B 153 - 492; B 166 - 63; Editor,  
Baltimore Patriot, 1820-1844

Baltimore City



Monroe, James

B 49 - 304 Sold land in Westmoreland County, Virginia  
to Gawin Corbin



Munroe, James

B 115 - 394 Secretary, Department of State, 1/1/1814

D. C.



Monroe, James

B 152 - 425; B 151 - 741 Editor, Baltimore  
Patriot, 1834-5

Baltimore City





Monroe, James

B 137 - 40 (1827)  
- 41 Commissioner 1827


Loudoun Co., Va.



1813

Monroe, John

B 59 - 660 Purchased 1/5th part of Lot #27, property of Allen Quynn, deceased, and 4/5th part of Lot #27, property of Benjamin Tasker, deceased at public sale in Annapolis. Released 1/5th part of lot belonging to Quynn to John Smith



Monroe, John

B 120 - 39 Legatee (trust) 4/19/1817  
B 141 - 240 (1817)

Annapolis



Monroe, John H.

B 173 - 334 Purchaser of house & lot in "Piscataway"  
3/11/1844

Prince George's





Monroe, Jonathan

B 131 - 137 (1811)

B 120 - 84 Complainant 1821-22


Baltimore City



1812            Monroe, Nathan

B 148 - 50    Appraiser  
         - 53    Purchaser

Baltimore Co.



1782 Monroe, Keziah widow of Annapolis deposition in  
Quynn agt. Maccubbin.

# 13 Chan. - Folio 477 & 484



Munroe, Peter

B 137 - 844 Lessee prior 1827

Baltimore City






Monroe, Sarah Ann (wife of Thomas H. W.)  
nee Warfield of Alexander

B 173 - 1048 Complainant 1848



Monroe, Spencer

B 49 - 304 Formerly lived in Westmoreland County,  
Virginia.



1827

Monroe, Thomas

B 144 - 327 Subscriber

D. C.



Monroe, Thomas H. W.

B 173 - 1048 Complainant 1848






1795

Monroe, William & Pamela

B 32 - 429- 457 Et al. agt. Benedict & Josias Hall.



Monro , G.

B 109 - 475 Debtor



1848

"Monrovia Depot"

B 175 - 561

Frederick



1808

"Monsives Folly"

Tract of land

B 105 - 853

Dorchester





Monseere, William

B 114 - 273 (1772)



1835          Montague, James

Infant

B 154 - 121 Complainant

Baltimore Co.



1799

Montague, John

B 40 - 730 Witness Will



1835          Montague, Lewis

Infant

B 154 - 121    Complainant


Baltimore Co.





1741 Montagues Luck Patent vacated for Wm Montague

# 7 Chan. I. R. # 4- Folio 265



1835      Montague, Sophia  
          nee Clark

Deceased

B 154 - 122

Baltimore Co.



1835      Montague, William

Infant

B 154 - 121 Complainant

Baltimore Co.



1741 Montague, William Vacated patent of "Montagues  
Luck".

# 7 Chan. I. R. # 4- Folio 265





1834 "Monte Santa" (or "Kean's Right" - 47 $\frac{1}{4}$  a

- B 151 - 544 Allotted to Mary Kean, daughter of  
Margaret Doran. Bonded to Thomas Ayres  
by Edward and Mary Kain Oct. 21, 1804.
- 545 Agreed to be sold by said Ayres to  
Wm. Glenn Feb. 18, 1814.
- 549 Decreed to be conveyed by Otho Scott,  
Trustee, to Wm. Glenn

Harford



1842          "Montebello"

B 159 - 320

Baltimore Co.



1798

Monteith, Harry

B 44 - 331 Member firm of Robertson, Monteith & Co.

Glasgow



1845

Montel, Francis T.

Complainant  
Purchaser

B 168 - 183, 199

Baltimore City





1845

Montell, Henry H.

Creditor

B 168 - 183



1845

Montell, Isabella Ann (wife of Henry H.  
Mortgagor

B 168 - 186

Baltimore Co.



1796

"Montezuma Thorndick Chase"

B 53 - 373 Ship sailing from London to Baltimore



1846

Montgomery, Adeline (wife of Robert)  
nee Todd Defendant

B 170 - 73

Cecil





1824            Montgomery, Andrew

B 158 - 454    Creditor

Cecil



1699 Montgomery, Col., admin. of Geo. Parker, agt  
Mordecal Moore. Dismissed  
for want of answer.

# 2 Chan. P. C. Folio 414



1775 Montgomery, Dorcas & others agt. Alex. McMeekin  
Struck off.

# 13 Chan. - Folio 183



1787    Montgomery, Chas.    agt. John Perrin---an Infant.  
Complt. claims title to lands.  
"Resurvey of Cheny's Delight".  
Article of agreement between  
Joseph Perin & Jacob Martin &  
Jno. Carr.    Decreed---that  
David Funk, guardian of Deft.  
convey lands to Petitioner.


# 15 Chan. - Folio 163, 164 & 167





1807 "Montgomery Court House"

B 62 - 386 Mentioned



1806 Montgomery, J.

B 66 - 780 Witness  
- 781 Attorney



1789 Montgomery, Dorcas, Jno. Redman & Hy. Drinker agt.  
John Churchman.---creditor  
of Robt. Montgomery. Deed  
--for lot in East Notting-  
ham, Md. Supa. agt. Deft.  
& answer. Decreed--Deft.  
pay Complt. charge.

# 16 Chan. - Folio 783, 785 & 786



Montgomery, James

B 143 - 4    Commissioner 1830

Harford






1801

Montgomery, James and Thomas

B 50 - 328 Plaintiff

Harford



1803

Montgomery, J.

B 59 - 539 Attorney for Neils Executors



1779 Montgomery, John

Balto. agt. Abraham Cox.  
Supa. & Injunction.

# 13 Chan. - Folio 246



1778

Montgomere, John

B 40 - 741 Witness Will

B 47 - 171 Heir of Robert Porteus 1786

B 20 - 44 & 46 Guardian. (1790)

B 23 - 439, 448 Surety. (1793)

B 24 - 539 Debtor. (1792)

B 25 - 539 Debtor.





1802.

Montgomery, John

B 54 - 37 Purchased lot in Harford County at public  
auction.

B 59 - 529 Creditor of Archibald Robinson

B 21 - 131 Debtor. (1790)

B 65 - 54 Attorney 1801



Montgomery, John

- B 119 - 182 Attorney General 1817  
B 133 - 112 Mayor of Baltimore 1822  
- 690 (1825)  
- 694 Purchaser of land 1827  
B 142 - 593 Mayor of Baltimore 1826

Baltimore City



1794

Montgomery, John

B 29	- 443		Debtor.
B 33	- 182-	190	& William --- Creditors.
B 36	- 279	(Part 2)	Trustee Bond.
	- 280	"	Trustee Report.



Montgomery, John

- B 128 - 155 Witness (agreement) 1815
- 173 Deposition 6/13/1820
- 174 Deposition 12/28/1822

Talbot





1781

Montgomery, John (Clerk)

B 105 - 174 Defendant

Kent



1790

Montgomery, John Jr.

B 20 - 282

Witness.



1790

Montgomery, John Barton

B 40 - 304 Mentioned in James Middleton's will



Montgomery, John

B 108 - 520 Attorney

B 106 - 195 Attorney

B 47 - 544 Trustee 1801

B 54 - 33 Commissioner 1798

B 56 - 37-419-675 Trustee 1803

B 59 - 170 Trustee 1804

Harford

B 20 - 557, 558-559, 63, 66 Referee. (1690)





1806 Montgomery, John

B 67 - 4 Trustee

- 5 - 6 Surety 1806

- 6 - 7 - 11 Trustee 1807

Harford Co.



1788/89 Montgomery, John Harford vs. Patrick Ewing.  
Com. named.  
" " # agt. Isaac Crouch.  
Supa. iss'd & sum'd.  
Contest over "Purchase  
Supa. agt. Deft. & ans  
Decreed--that Deft.  
make deed to Complt.  
to cover mortgage.

# 16 Chan. - Folio 355, 386, 762 & 765




1843

Montgomery, John R.

Commissioner

B 163 - 464

Lancaster, Pennsylvania



1787

Montgomery, Joseph

B 45 - 136    Granted Lot #35 part of "Monococy  
Manor" in Frederick County, by the  
State of Maryland.





1848

Montgomery, Joseph A. Purchaser

B 174 - 434

Charles



Montgomery, Joshua

B 133 - 155 Appraiser 1810

Charles



1845

Montgomery, Mary (widow) Complainant  
nee White

B 167 - 193

Philadelphia



1798

Montgomery, Martin (Negro)

B 105 - 53 Tenant

Baltimore





Montgomery, Mary

B 112 - 355 - 350      Deposition

Baltimore



1794

Montgomery, Michael

B 28 - 294  
- 296

Surety.  
Debtor.



1847

Montgomery, Norris

Commissioner

B 172 - 674

Baltimore City




1850

"Montgomery Road"

B 178 - 332

Howard





"Montgomery Road"

B 128 - 7      (1825)

Prince George's



1846

Montgomery, Robert

Defendant  
Purchaser

B 170 - 73

Cecil



Montgomery, Robert

B 47 - 155 Deceased

Philadelphia, Penna.



Montgomery, Robert

B 133 - 55 J. P. 1825

Westmoreland Co., Penna.





1847

"Montgomery or Columbia Turnpike Rd."

B 171 - 628

Howard



1849

Montgomery, Sarah J.    Witness

B 176 - 1040

Cecil



1791 ` Montgomery, T.

B 63 - 356 Witness

Harford Co.




1803

Montgomery, Thomas

Deceased

B 105 - 219	Complainant	
332	Agreement	1771
306	Grantor	1775
309	Deceased	1803


Great Britain





Montgomery, Thomas

B 53 - 462 Factor for James Ritchie & Co., Glasgow



"Montgomery St."

B 60 - 131 Mentioned

Baltimore



"Montgomery St." N. side, 21 ft. E. from  
N.E. cor. Wm. & Montgomery Sts., E. on  
Montgomery 229 ft. to Johnson St., N. on  
said St. 10 ft. to Luns Lot, N.W. 245 ft.,  
etc.

B 139 - 224, 232 &c. Allotted to Charles Howard  
6/2/1829

Baltimore City



1836 "Montgomery St." North side - 90 ft. E.  
from N.E. cor. of same & Forrest St. -  
N. with Forrest to Honey Alley, East on  
Honey Alley 32 ft., S. with Forrest to  
Montgomery, West on Montgomery to beg.

B 154 - 344 Assigned to Henry Lenhart, Jr. by  
Henry Lenhart Sr., 1809. Granted  
Henry Lenhart, Jr. to Lewis Reppert  
1809.  
- 351 Sold to George Reppert

Baltimore City





1836 "Montgomery St." North side - 183 ft. 6 in.  
E. from N.E. cor of same & Forrest St. -  
East on Montgomery 45 ft., N. parallel with  
Forrest to Honey Alley, West on Honey Alley  
45 ft., South to beginning

B 154 - 342 Assigned to John & James Hughes by  
David Porter 1802; Assigned by John &  
James Hughes to Geo. F. Warfield,  
Lemuel Warfield and others 1806; Con-  
veyed by Warfield & others to John

Baltimore City

(next)



1836 "Montgomery St." North side - 183 ft. 6 in.  
E. from N.E. cor of same & Forrest St., etc.

B 154 - 342 Hughes 1808. Granted to Lewis Reppert  
by John Hughes 1809.

- 251 Sold to George Reppert



1833

"Montgomery St." S. side at N.W. cor.  
of Fredk. Cook's House, W. on same llft.  
S. 132 ft. to Sugar Alley, E. on said  
alley 65 ft. and thence to beginning.

B 148 - 659 Conveyed by Wm. McLaughlin to David  
Williamson.

Allotted to Joseph M. Williamson

Baltimore City



1833

"Montgomery St." So. side, 37 ft. 6 in.  
E. from cor of same & Howard's Timber  
Neck, adjoining S: part of Baltimore Town,  
E. on Montgomery  $37\frac{1}{2}$  ft., S. 120 ft. to.  
an alley, W. on said alley  $37\frac{1}{2}$  ft., N. to  
beginning

B 148 - 661 Leased by David Williamson to Charles  
Schwartz July 7, 1784.  
Allotted to Julianna Kilgour

Baltimore City





1833 "Montgomery St." S. side, 60 ft. W.  
from S.W. cor. of same & Goodman St.,  
37 $\frac{1}{2}$  ft. on Montgomery, by 120 ft.

B 148 - 646 Leased by David Williamson to James  
Hooper.  
Allotted to Joseph M. Williamson

Baltimore City



1833 "Montgomery St." S. side, 60 ft. W.  
from S.W. cor. of same & Goodman St.  
( $37\frac{1}{2}$  x 120 ft.)

B 148 - 622 R.E. of David Williamson allotted to  
Julianna Williamson, as dower.  
Leased to James Hooper

Baltimore City




1833

"Montgomery St." S. side, 60 ft. from  
S.E. cor. of Goodman and same - E. on  
Montgomery 30 ft., S. 120 ft. to alley,  
W. on alley 30 ft., N. 120 ft.

B 148 - 648 Leased from David Williamson to Ford  
Barnes.  
Allotted to Joseph M. Williamson

Baltimore City



1833

"Montgomery St." S. side, 90 ft. from  
S.E. cor. of same & Goodman St. - E.  
on Montgomery 25 ft, S. 120 ft. to alley,  
W. on alley 25 ft., No. to beginning

B 148 - 635, 636 Leased by David Williamson to  
Ford Barnes.  
Allotted to Adolphus Williamson

Baltimore City





1833

"Montgomery St." S. side, 100 ft. W.  
from cor. of same & Forrest St. - W. on  
Montgomery 40 ft., S. 120 ft. to alley,  
E. on alley 40 ft., No. 120 ft.

B 148 - 650 Leased by David Williamson to John  
Beatty.

Allotted to Joseph M. Williamson

Baltimore City



1833 "Montgomery St." S. side, 140 ft. from  
S.W. cor. of Forrest and same - W. on  
Montgomery 30 ft., S. 120 ft. to alley,  
E. on alley 30 ft., N. 120 ft.

B 148 - 661 Leased by David Williamson to  
Elizabeth Wilson June 23, 1801.  
Allotted to Julianna Kilgour

Baltimore City




1833

"Montgomery St." S. side, W. 170 ft.  
from S.W. cor. of same and Forrest St. -  
W. on Montgomery 25 ft., S. 120 ft. to  
Sugar Alley, E. on said alley 25 ft.,  
N. to beginning

B 148 - 636 Part of R. E. of David Williamson  
allotted to Adolphus Williamson

Baltimore City



1833

"Montgomery St." S. side, 190 ft. from  
S.W. cor. of same & Forrest St. - W. on  
Montgomery 25 ft., S. 120 ft. to alley,  
E. on alley 25 ft. and No. to beginning

B 148 - 650 Leased by David Williamson to Henry  
Jordan. Dower of Julianna Williamson.  
Allotted to Joseph M. Williamson

Baltimore City





1833 "Montgomery St." S. side, 220 ft. W.  
from cor. of same & Forrest St. (50 x 120)

B 148 - 624 Leased to Frederick Creamer Oct. 24,  
1799 by David Williamson. Set off as  
dower of Julianna Williamson.  
- 630 Allotted to Geo. W. Williamson


Baltimore City



1833 "Montgomery St." S. side, 220 ft. W.  
from corner of same & Forrest St., W.  
on Montgomery 30 ft., S. 120 ft. to  
alley, E. on alley 30 ft., N. to beg.

B 148 - 650 Leased by David Williamson to Thomas  
McCleary.  
Allotted to Joseph M. Williamson

Baltimore City



1843

"Montgomery St." South side  
- 270 ft. west from same & Forrest Sts.  
(30 x 60)

B 161 - 294

Sold to John T. Grindal

Baltimore City



1833 "Montgomery St." S. side, 300 ft. W.  
from cor. of same & Forrest St. (25x120)

B 148 - 624 Part of R. E. of David Williamson  
set off as dower of Julianna Williamson.  
Tenanted by Henry Gabell  
- 649 Allotted to Joseph M. Williamson

Baltimore City





1843

"Monument St." South side  
- 240 ft. W. from S.W. corner of same  
and Howard St. ( $22\frac{1}{2}$  x 100)

B 161 - 637

Sold to Henry Shirk

Baltimore City



1833 "Montgomery St." S. side - 325 ft. W.  
from corner of same & Forrest St.  
(25'5" x 120')

B 148 - 623 Part of R. E. of David Williamson set  
off as dower of Julianna Williamson.  
- .649 Allotted to Joseph M. Williamson

Baltimore City



"Montgomery & Charles Sts." N.E. corner,  
E. on Montgomery 177 ft., N. 155 ft. to  
Little Hughes St., etc.

B 139 - 249, 259 Allotted to James H. McHenry  
6/2/1829

Baltimore City



1833

"Montgomery & Forrest Sts." S. W. cor.  
South on Forrest 59 ft. to Philip  
Armich's lease, W. on said leasehold  
property 100 ft., N. 59 ft. to Montgomery,  
E. on Montgomery 100 ft. to beg.

B 148 - 636 Leased by David Williamson to James  
Murphy.

Allotted to Adolphus Williamson

Baltimore City





1834 "Montgomery & Henry Sts." S.W. corner  
- W. on S. side Montgomery 104 ft., S. 62  
ft. to 14th line Lun's Lot, bounding on  
said line E. S.E. to Henry St., N. on W.  
side Henry to beginning

B 152 - 62 &c Mortgaged by Thomas N. Neilson to  
General Ins. Co. of Md. July 31, 1833.  
Formerly conveyed to said Neilson by  
Nathan Grafton and wife Jan 28, 1833.  
(next)

Baltimore City

2



1834 "Montgomery & Henry Sts." S.W. corner

- B 152 - 72 &c Assigned by General Life insurance  
Co. of Md. to Wm. J. Cole May 6, 1834
- 73 Assigned to Charles F. Mayer by  
said Cole May 10, 1834.
- 76 Neilson's int. assigned  
Yates and Archibald M  
4, 1835



1833

"Montgomery St. & Howard's Timber Neck"  
- adjoining S. part of Balto. Town - E.  
on Montgomery  $37\frac{1}{2}$  ft., S. 120 ft. to  
alley, W. on alley  $37\frac{1}{2}$  ft., N. to beg.

B 148 - 646 Leased by David Williamson to John  
Schley.

Allotted to Joseph M. Williamson

Baltimore City



"Montgomery & William Sts." N.E. corner,  
E. on Montgomery 30 ft., N. 113 ft. to  
Lun's Lot, etc.

B 139 - 249, 259 &c. Allotted to James H. McHenry  
6/2/1829

Baltimore City






"Montgomery & William Sts.," N.W. corner,  
W. on Montgomery 25 ft., E. 80 ft., etc.

B 139 - 172, 180 Allotted to Geo. Howard 6/2/1829

Baltimore City



Montgomery, Thomas

B 108 - 344, 345 Deceased  
Agent at Dumfries, Virginia  
for James Ritchie & Co.

B 106 - 1 Deceased  
- 2 Agent for James Ritchie & Co.  
- 3 Assignor (Contract of Sale) 1775




1790

"Montgomery's Venture"

B 40 - 304

38 acres



1699/1700 Montieth, Wm., agt Thos. Taylor. Ord. bill  
filed by next court. Com. to  
Maj. Thos. Ennetts to take  
oath of Deft. to answer bill.  
Abated by death of Complt.

# 2 Chan. P. C. Folio 409,422,426 & 434





1795

Montgomery, William, Et al.

B 33 - 181 -195

Jno. Field & Elisja Gordon, Et al.  
vs. Hartshorne & Large.



1807

"Montjoy"

Liber 68, f. 1

Charles



1847

"Montmorency" - 900a

B 171 - 632

Montgomery



"Montpelier" part - 362 acres

- B 136 - 330 Allotted to John C. and Mary Herbert  
1826. Plat  
- 333 Above confirmed 1828

Anne Arundel






"Montpellier" part - 410 acres

- B 136 - 329 Allotted to Nicholas Snowden 1826
- 330a Plat
- 333 Confirmed 1828

Anne Arundel



"Montpelier" part - 518 acres  
- adjoining David's Purchase and Clarke's  
Direction

- B 136 - 330 Allotted to heirs of Richard Snowden  
1826  
- 330a Plat  
- 333 Allottment confirmed 1828
- B 138 - 507 Owned by Thomas Snowden, Jr., John  
and Ann Louisa Contee, Albert and  
Carolina Fairfax, etc.  
- 515 Decreed to be sold 1829

Anne Arundel



"Montpellier" - 1,390 acres

- B 136 - 326 1/3 to children of Richard Snowden,  
1/3 to Nicholas Snowden, and 1/3 to  
Mary Herbert, wife of John C. by will  
of Anne Snowden March 3, 1824
- 330a Plat
- 329 410 acres allotted to Nicholas Snowden  
1826.
- 330 362 acres allotted to John C. and Mary  
Herbert, 518 acres allotted to heirs  
of Richard Snowden - 1826

Anne Arundel



1835        "Montpelier"

B 154 - 1011, 1012    Bequeathed to children of  
Richard Snowden, together with  
Nicholas Snowden and Mary Herbert  
1/3d each, by Anne Snowden 1824.

Anne Arundel





"Montreal" part - 161 acres

B 140 - 378, 401 Part of real estate of which  
Thomas Hall died seized 1804  
- 409 Sold to Edward Griffith 1804

Harford



1850

"Montrose" - 111 $\frac{3}{4}$ a

B 177 - 423

Allegheny



"Montserads" - 282 acres

B 140 - 386 Bequeathed by Sophia Hall to Benedict  
Hall, her son, December 1, 1777

Harford



1831

"Monument Square" - North side Calvert St.

B 150 - 49

Baltimore City





1842

"Monument St." South side

- 75 ft. W. from S.W. corner of same and  
Canal St. - S. 80 ft. to point between  
Monument and Edwards Sts., W. 220 ft. to  
Henry Hardesty's ground, to intersect line  
from a point 64 ft. 6 in. E. from S.E. side  
No. Gay Street., N. to Monument, E. on  
same to beginning

B 158 - 540

Baltimore City



"Monument St." S. side, 76 ft. E. from  
S.S.E. cor. same & Ensor St., E. on  
Monument 16' S. at right angles to  
Monument 74 ft., S. 17' to a point 76 ft.  
S. from beginning, etc.

B 164 - 653 &c. Leased by Archibald Sterling and  
wife to Geo. Grape 11/29/1833.  
Mortgaged by Geo. Grape to Franklin  
Beneficial Society 2/4/1835

Baltimore City



1842

"Monument St." South side

- 90 ft. W. from S.W. corner of Park and  
Monument Sts., thence W. bounding on  
Monument St. 36 ft., S. 25 ft. to K. Alley,  
E. 36 ft., thence N. to beginning

B 159 - 634 Location of lot sold to Charles W.  
Pario

Baltimore City



"Monument St." S. side, 92 ft. E. from  
S.S.E. cor. Monument & Ensor St., E. on  
Monument 16 ft., S.E. 72 ft., etc.

B 164 - 653 &c. Leased by Archibald Sterling & wife  
to George Grape 1/8/1834. Mortgd.  
by Geo. Grape to Franklin Benefic'l  
Society 2/4/1835

Baltimore City





1840

"Monument St." South side

- W. 195 ft. from S.W. corner of Monument  
& Howard Sts. - W. on Monument  $22\frac{1}{2}$  ft.,  
S. 100 ft., E.  $22\frac{1}{2}$  ft., N. 100 ft.

B 156 - 16, 18, 20v Allotted to Richard S. Hardesty  
and wife

Baltimore City



1840            "Monument St." S. side - W. 240 ft.  
from S.W. corner of Howard & Monument Sts.  
W. on Monument 66 ft., etc.

B 156 - 16, 18, 20y    Two lots allotted to Geo. W.  
Moore

Baltimore City



1842

"Monument & Canal Sts." S.W. corner  
- W. on S. side Monument 75 ft., S. 80 ft.  
to point between Monument and Edwards Sts.,  
E. 75 ft. to Canal St., and N. on Canal  
to beginning

B 158 - 539

Baltimore City



"Monument & Cathedral Sts." S.W. corner,  
E. on Monument 150 ft. to Plover Alley,  
S. on said alley 125 ft., etc.

B 139 - 197, 200 Allotted to Wm. Howard 6/2/1829

Baltimore City






1847

"Monument & Eden Sts." N.E. Corner

B 171 - 448

Baltimore City



"Monument & Park Sts." S.E. corner, S.  
on E. side Park St. 125 ft. to a 12-ft.  
alley, E. on said alley 150 ft. to Plover  
Alley, etc.

B 139 - 236, 239 Allotted to Wm. G. & Sophia Reed  
6/2/1829

Baltimore City



"Monument & Park Sts." S.W. corner, N.  
on Park St. 130 ft. to a 12-ft. alley, W.  
on said alley 175 ft. to Larews Alley, etc.

B 139 - 211, 214 Allotted to James Howard 6/2/1829

Baltimore City



"Monument & St. Paul Sts." S.W. cor.  
(179 x 184 ft.3in.)

B 139 - 172, 175 Allotted to Geo. Howard 6/2/1829

Baltimore City





"Monument St. & Washington Square" N.W. corne  
W. on Monument 103 ft. to Morton Alley,  
N. on said alley 67 ft., etc.

B 139 - 211, 213 Allotted to Jas. Howard 6/2/1829

Baltimore City



"Monument & Stirling Sts." N.W. corner,  
N. side Monument 100 ft., W. 44 ft., etc.

B 137 - 835 Allotted to Wm. S. Winder & Araminta,  
his wife, 10/13/1828

Baltimore City




Mony, Benjamin

B 111 - 184

Grantee

111 - 184

Deceased



1796 Monds, John

B 61 - 407 Witness






Monroe, Thomas

B 61 - 388 Commissioned to appoint guardian

Prince George Co.



Mooberry, Robert

B 49 - 102 Possessed 300 acres of land in Harford  
County by virtue of license from Lord  
Proprietary.

Harford County (now Pennsylvania)



7 1799

Mooberry, William

B 49 - 173 Witness (47 years of age)



1793

Moodie, William.

B 27 - 477

Witness.





Moody, David Esq.


B 110 - 40 - 60

Comm.

B 106 - 445

Comm. 1816

State of Ohio



1793

Moody & Henry

B 27 - 180- 249

Agt. Samuel Ellis et al.

- 180- 249

Agt. Stephen Boyer et al.



1844

Moody, John

Purchaser

B 165 - 356

Kent



1847

Moody, Isaac

Deceased

B 172 - 643

BaltimoreCity





1793

Moody, John

B 36 - 136

(Part 2)

Witness.



1848

Moody, John T.

Defendant

B 175 - 587

Cecil



1847

Moody, Mary (widow)  
nee Elliott

Complainant

B 172 - 643

Baltimore City



1793

Moody, Mynie

B 105 - 179 Debtor





Moody, Robert

B 164 - 345 Deceased 1842  
B 56 - 66 Plaintiff 1800  
68 Surety 1793  
73 Petitioner 1803

Kent



1793

Moody, Robert

B 27 - 180- 249

et al agt. ~~Wm.~~ Briscoe & Wife,  
et al.



Moody, Sarah

B 134 - 148 Complainant 1827

Kent



Moody, Thomas

B 112 - 214

Debtor







Mooford, John

B 118 - 162  
165

Grantee  
Deed 1809--Grantee



Mollins Edwards- ag't Joshua Doyne-Writ of Replevin and  
and security given by Thomas Grunwin  
Oct. 3rd 1683.(1)Chan.C.  
D.380.



1730/31 Moolly. Ann,

Margaret & Mary agt Alexander -  
McCarty. & wife. "Ne exeat" &  
Subpa. issued. Struck off.

# 5 Chan. I. R. # 2- Folio 77 & 138



Moon, James

B 164 - 53 Complainant 1844  
- 54 Mortgagee 12/28/1842

Middletown Township, Bucks Co., Pa.





1794

Moon, John

B 28 - 426

Referee.



1840            Moony, (Mrs.)

B 157 - 70    Tenant

Baltimore City



Mooney, Daniel

B 60 - 506 Mentioned



1849

Mooney, Hugh J.

B 176 - 809

Baltimore City





"Mooneys Luck"

B 113 - 103 (1820)

Queen Anne's



1812

Mooney, Richard

B 148 - 52 Purchaser

Baltimore Co.



1834      Mooney, William

B 154 - 13    Commissioner

Frederick



"Moorely's Choice" and part of "Body's  
Adventure" 396 acres

B 128 - 279, 288 &c. Lot #1 (45 a) allotted to  
Elizabeth Birkhead; #2 ( $33\frac{1}{4}$ a) to John  
Jones - 2nd part #2 ( $33\frac{1}{4}$  a) to Susannah  
Randall; and #3 ( $66\frac{1}{2}$ a) to Clarissa  
Richards; #4 ( $61\frac{1}{4}$ a) to Margaret  
Stevenson; #5 ( $50\frac{1}{4}$ a) to Susannah Lyon;  
#6 (45a) to Henrietta M. Robertson,  
Rebecca Maxwell and S.A. Maxwell; #7  
( $61\frac{1}{2}$ a) to Eliz. Husbands 12/5/1825

Anne Arundel (next)






"Moorely's Choice" and part of "Body's  
Adventure" - 396 acres

B 128 - 293 Plat  
- 293 Allotments confirmed 12/20/1825

Anne Arundel



Moore, Abraham

B 109 - 475 Debtor



1793

Moore, Alexander

B 27 - 313

Son of Elizabeth.



Moore, Alexander

- B 134 - 581 Notary Public 1824
- B 144 - 143, 164 Land Owner 1828
- B 154 - 1076 Register of Wills 1828
- B 168 - 5 Register of Wills 1845

Alexandria, D. C.





1841            Moore, Alfred L.

B 157 - 650   Defendant

Baltimore City



1830            Moore, Alice (widow of Henry)  
                 nee Fearce

B 156 - 43  
      112 - 323  
Baltimore City

Married 1811  
Mentioned



1774 "Moores Addition"

Tract in Dorchester mortgaged by Risdon Moore & wife to Chew, Clayton & Chew.

# 13 Chan. - Folio 56



1798

Moore and Wilkinson, use of John Lawrence, Jr.

B 48 - 556 Judgement against Richard Chew





1787 Moore, Alex. Heir of Stephen & Francis Faris.  
Supa. issued.

# 16 Chan. - Folio 35  
# 18 Chan. - Folio 55



1804 Moore, Amelia (Pamelia)

B 65 - 463 Plaintiff  
- 467 Heir at law 1800  
- 474 - 476 Plaintiff 1805  
- 502 - 503 " 1807

Harford Co.



1796

"Moore & Cacett"

B 36 - 19 (Part 2) Of George Bosman.



Moore, Andrew

B 142 - 41, 43 Mortgagor May 9, 1810  
- 42 Died 1822

Alleghany Co., Md. (formerly of Cumberland Co.,  
Penna.)





Moore, Andrew of Andrew

B 142 - 41 Defendant 1828-30

Cumberland Co., Penna.



1804 Moore, Ann (daughter of Susan Moore)

B 65 - 512 Defendant

- 513 Heir at law



Moore, Anne

B 65 - 496 Heir  
- 504 - 505



1799

Moore, Anne

B 46 - 121 Infant Defendant

Cecil






1797

Moore, Ann Giles

B 45 - 345 Infant daughter of Susanna Moore, deceased



1833

Moore, Ann (wife of Joseph)  
nee Coale (widow of Skipwith)

B 150 - 90 Petitioner

Cecil



Moore, Ann Delia (wife of Thomas M.)  
nee Harris of John F.

B 155 - 43 Complainant 1836



Moore, Anne (James husband)

B 106 - 413 Heir at law





1797

Moore, Anna Giles

B 52 - 347 Daughter and heir of Susannah Giles Moore



1793

Moore, Asa

B 27 - 314

Witness.



Moore, Asa

B 129 - 120 J. P. 1824  
- 130 Witness 1825

Montgomery



1812

Moore, Augustin

B 151 - 703 Legatee

Washington Co., Pennsylvania





1846

Moore, Barzella

Complainant


B 169 - 481

Dorchester



1787 Moore, Beauchamp Witness to will of Jno. Long.

# 15 Chan. - Folio 152



1795

Moore, Benedict of James

B 39 - 176 Minor



Moore, Benjamin

B 111 - 9

J.P. 1819

Washington





Moores, Belinda (Robt husband)

B 107 - 401 Def. 1815  
- Daughter of Wm. Slade  
- 415 Grantor (Deed) 1799  
- 416 Grantor (Deed) 1804

Ohio



Moore, Benjamin

B 180 - 295 (1846)

Baltimore County



Moore, Benj.

B 106 - 415	Witness	
B 27 - 313	(Will)	- 1793
- 315	Inventory.	"



1793

Moore, Benj. Jr.

B 27 - 314

Son & heir.





Moore, Benjamin P.

B 138 - 485 Complainant 1828-29

Baltimore City



1795

Moore & Burgess

B 31 - 149

Mills of B. C.



1848

"Moore and Cassett"

B 175 - 357

Somerset



Moore, Catherine (wife of Robert)  
nee Schnertzell

B 132 - 60 Complainant 1821-26

Frederick





Moore, Catherine (wife of Wm. S.)

B 134 - 975 (1819)

Baltimore City



1791 Moore, Charles

B 63 - 351 - 352 - 355 Grantee  
- 356 Grantor 1791

Harford Co.



1786

Moore, Charles

B 46 - 537 Witness (Agreement)



1846

Moore, Charles F. of John  
Infant Defendant

B 169 - 484

Dorchester





1836 Moore, Charlotte

B 154 - 635 Account

Dorchester



1799

Moore, Cleon

B 43 - 289 Witness



1848

"Moore's Conclusion"

B 174 - 382

Dorchester



"Moore's Content"

B 154 - 109 Sold by James Moore to Benjamin Hart

Dorchester





1796

Moore, Dr. Danl.

B 36 - 358

(Part 2)

Referee.



1796

Moore, Daniel

B 36 - 370

(Part 2)

Creditor.



1846

Moore, Daniel W. of John  
Infant Defendant

B 169 - 484

Dorchester



1792

Moore, David

B 24 - 623            Witness.

B 26 - 118, 119    Deposition.

B 31 - 72-91-94-101-105-107    Creditor.            (1795)






1807            Moore, David            Deceased

B 156 - 2

- 20e    Lessor 1798

112 -323    Deceased

Baltimore City



Moore, David of George Washington

B 156 - 1      Complainant 1840

B 161 - 628    Complainant 1843

Baltimore City



Moore, Delia (widow of Philip)  
nee Hall

B 160 - 51 (1842)

B 177 - 430 Plaintiff 1850

Baltimore City



1774

"Moore's Ditch"

B 56 - 349 Mentioned

Charles County





"Moore's Ditch"

(462 acres)

B 105 - 172

Chas.



Moore, E.

B 112 - 347

Mentioned

Baltimore



1848

Moore, Edward A.

Guardian

B 176 - 289

Kent



Moore, Eleanor (wife of Humphrey)

B 173 - 1072 Purchaser ground rend on lot  
4/25/1849

Baltimore City





1793

Moore, Elijah

B 27 - 314  
- 215

Son & heir.  
Witness.



1799

Moore, Elisha

B 47 - 425 Purchased negroes

Prince George Co.



Moore, Eliza S. (wife of John)  
nee Jarrett of Abraham and Elizabeth

B 130 - 189 Defendant 1825-6

Baltimore Co.



1784

Moore, Elizabeth (wife of John)

B 105 - 280

355 Administrator 1803

Baltimore Co.





1791

Moore, Eliza.

B 22 - 196

Debtor.

B 27 - 313

Daughter of Benj.



Moore, Elizabeth (wife of Ephraim)  
nee Love

B 157 - 821 Defendant 1841

B 161 - 89 Defendant 1843

. Cecil



Moore, Ely

B 107 - 451 (1799)

Cecil



Moore, Ephraim of Joseph

B 157 - 821 Defendant 1841

B 161 - 89 Defendant 1843

Cecil





Moore, Eveline (wife of Hamilton)  
nee Smallwood of Jesse & Elizabeth

B 164 - 190 Complainant 1842-4

Anne Arundel




1850

Moore, Ezekiel

Complainant

B 178 - 223

Dorchester



1792

Moore, Ferdinando

B 24 - 61

Creditor.



1842            "Moore's Forrest" part of - 120 acres  
                 - E. bank of Octorara Creek

B 160 - 300, 337

Cecil





1799 "Moore's Folly" (50 acres more or less)

B 64 - 454 Tract of land owned by Alexander Hamilton

Charles Co.



Moore, Frances (wife of William)  
nee Moxley (widow of John of Nehemiah)

B 120 - 584 Admx. of John Moxley, Petitioner 1823  
B 136 - 185 Admx., Defendant 1825-28

Anne Arundel



1795

"Moore's Gain"

B 39 - 175

10 acres

Pr. Geo. Co.



More, George

B 173 - 762 (1798)

Charles





1842            Moore, George

B 160 - 376    Arbitrator

Cecil



Moore, George

B 141 - 494 Defendant 1830

Non-resident



1850

Moore, George

Complainant

B 178 - 223

Dorchester



1848

Moore, George

Clerk

B 175 - 141

Quantico, Somerset






1790

Moore, George

B 21 - 383, 392-393, 396 - 397, Creditor.




1797

Moore, George

B 39 - 175

Pr. Geo. Co.



1793

Moore, George **B.**

B 27 - 318- 319 .

Guardian answer.



1799

Moore, George of William

B 46 - 121 Infant defendant

Cecil





Moore, George W.

- B 163 - 383; B 167 - 100; B 177 - 184 Justice of  
the Peace 1843-1850  
B 172 - 433a Witness 1847  
B 46 - 136 Son and heir of Mary 1799

Cecil



Moore, George W.

B 112 - 401	Administrator
321	Petitioner 1811
324	Petition
325	Trustee for H. Moore
332	Petition
342	Guardian
346	Petition
360	Petition



Moore, George Washington of David

B 116 - 577 Grantor 5/14/1817

B 156 - 2 Deceased 1822

Baltimore City



Lunatic

Moore, George Washington of George Wash.

B 156 - 1      Defendant 1840

B 161 - 628    Complainant 1843

Baltimore City





Moore, Guy of Nicholas Ruxton & Sarah

B 155 - 222 Complainant 1834-6

Baltimore City



1843

Moore, Hadassah J.  
nee Townsend

Legatee

B 161 - 488

Baltimore City



Moore, Hamilton

B 164 - 190 Complainant 1842-4

Anne Arundel



1805 Moore, Henrietta

B 64 - 569 Defendant





1805 Moore, Henrietta L. (daughter of Robert & Lucy)

B 64 - 570 Heir at law (granddaughter of Charles  
White)

- 584 Defendant 1806



1805 Moore, Henrietta M. A.

- B 64 - 572 Defendant
- 575 Obligee 1806
- 578 Defendant 1806




1662

Moore, Henry

B 56 - 353 Had laid out "Moore's Ditch" for 500  
acres

Charles County



Moore, Henry

B 137 - 791 (1818)

Baltimore City





Moore, Henry

B 138 - 31 Surety 1829  
B 149 - 737 (1833)  
112 - 321 Brother of G. W. Moore  
321 Lunatic  
323 Heir - at - law  
323 Married 1811  
326 Petition  
330 Grantee

Baltimore City



1850

Moore, Henry

Complainant

B 178 - 223

Dorchester



Moore, Henry of David

B 139 - 184 Lessee 8/3/1793  
B 156 - 2 Deceased 1823  
- 43 Married Alice Pearce 1811

Baltimore City



Moore, Henry

B 65 - 245 Commissioner  
- 282 Commissioner

Huntington Co., Pennsy.





1846

Moore, Henry W.

Defendant

B 169 - 157

Montgomery



1841            Moore, Hester Ann of Samuel T.

B 157 - 249    Infant Defendant

Dorchester



"Moores Hope" 31 acres

B 173 - 742    Granted to John G. Chapman in deed  
of partition from Morgan Harris & wife  
10/3/1832

Charles



Moore, Horatio

B 143 - 387 Witness 1815

B 148 - 504 J. P. 1826

Prince George's





Moore, Humphrey

- B 173 - 1053 Tenant 1848
- 1056 Agent, Purchaser of lot 1/16/1849
- 1072 Petition, April 1849

Baltimore City



1800            Moore, Ignatius

B 147 - 15    Debtor

Baltimore Co.



"Moore's Industry" part - 30 a

B 143 - 265 &c. Conveyed from Joseph Waters to Wm. Waters May 20, 1769. Thomas J. Waters of Wm. granted same to Charles Duvall August 31, 1811, who, in turn, conveyed it in trust to Archibald Van Horne Aug. 26, 1815.

Prince George's



Moore, Isabella

B 143 - 730; B 154 - 527 Legatee 1825

Cecil






1790

Moore, Isaac

- B 46 - 126 Purchased land in partnership with  
Isaac Horsey and mentioned in his will.
- B 22 - 255 Witness. (1791)



Moore, J.

B 106 - 452 Sheriff

Harford



1798

Moore, Jacob

B 105 - 348 Witness

B 54 - 385 Account 1797



Moore, Jacob

B 139 - 274 Lessee 10/18/1794

Baltimore City





- 1703 Moore, Jas., agt Thos., Holyday. Abated by  
Defts death.
- 1712 Moore, Jas., agt Thos. Claggett. Attchmt. agt  
Deft. for no answer. Agreed.

# 2 Chan. P. C. Folio 482 - 839 & 869



1709 Moore, Jas., Age 62, deposed that Chas. Boteler, the surveyor of Scotts lot- showed him same tree named by Col. Ninian Beale- border of "Moores Plains".

# 2 Chan. P. C. Folio 626



1757/59 Moore, James vs. Cornelius Lynch. Bill & -  
supra. issued. Com. issued. #####  
Agreed;

# 9 Chan. B. T. # 1- Folio 8, 24, & 163



1791

Moore, Sr.---Jas.

B 22 - 325

Taxpayer.

B 27 - 314

Witness.

(1794)






1803

Moore, James

B 53 - 346 Assisted surveyor



1784 Moore, James (father of James Moore)

B 63 - 351 Purchased property from John Love in town  
of "Belle Air" --- (deceased)

- 351 Grantor 1791

- 352 Grantee 1784

- 354 Grantee 1789

- 355 Grantor 1791

Harford Co.



Moore, James (Ann, wife)

B 111 - 6

Heir - at - law

Dist. of Col.



1842          Moore, James

B 159 - 380 Debtor

Baltimore City





1793

Moore, James

B 27 - 313

- 314

- 319

B 34 - 565

Heir of Benj.

Witness.

Son & answer.

Sr. & Jr., Witnesses. (1795)



1796

Moore, James Jr.

B 33 - 362

Witness.



Moore, James

B 137 - 664 (1815)

B 40 - 103 Mentioned 1770

Baltimore County



1827

Moore, James

B 144 - 329 Subscriber

D. C.





Moore, James

- B 169 - 481, 484 Complainant, Guardian 1846
- B 180 - 251 (1850)
  - 258 Deposition 1852
  - 555 Purchaser "Grove" 56 a, 6/11/1838;  
Assignor
  - 55B Defendant 1837
  - 554 Assignee, Purchaser of Elijah Hurst's  
right to "Miles Security" & "Griffin's  
Venture" 92 acres 1838; purchaser part  
(next)

Dorchester



Moore, James

- B 180 - 554 "Miles Resurvey" and "Bramble's  
Addition" 40 acres June 11, 1838
- B 43 - 249 1800
- B 44 - 595 Surety 1800

Dorchester



1788 Moore, James agt. Fisher & Elisha Roberts. Pet.  
& Supa. issued. To bring  
in Deft.  
" " Deposition for Compl<sup>t</sup>. in Rodgers  
agt. Dallam.  
1791 " " agt. Fisher Roberts & Wife.

# 16 Chan. - Folio 357  
# 18 Chan. - Folio 468  
# 22 Chan. - Folio 332 - 335



1790

Moore, James of Benjamin

B 40 - 200 Creditor

B 22 - 324 Taxpayer. (1791)





1795

Moore, James of James

B 39 - 176



1795

Moore, James

B 39 - 175 Deceased

Pr. Geo. Co.



Moore, James (Anne wife)

B 106 - 413



Moore, James of George

B 144 - 343 (1827)

B 153 - 431 Witness 1832

Cumberland, Allegany





Moore, James Francis

B 106 - 291 Purchaser  
- 292 Conveyor  
B 105 - 675 1815



Moore, James G.

B 155 - 876 Lessee 1832

B 161 - 719 Land Owner 1843

Cecil



1846

Moore, James H. of John Inf. Defendant

B 169 - 484

Dorchester



Moore, James H. W. of Andrew

B 142 - 42 Defendant 1828-30

Cumberland Co., Penna.





1817

Moore, James I.

B 105 - 362 J. P.

Wash. Co.



Moore, James R.

B 148 - 526    Executor 1824  
          - 529    Witness 1825  
B 170 - 127    Witness 1846

Baltimore County



Moore, Jason

- B 116 - 308 J. P. 1820
- B 129 - 523 County Surveyor 1827
- B 140 - 723; B 143 - 172 J. P. 1821-24
- B 141 - 266 Sheriff, Complainant 1816
- 304 Surveyor 1827
- B 145 - 304 Creditor 1812
- 330 Witness 1829

Harford



1804 Moore, Jason

B 65 - 463 - 474 - 504 Guardian 1804/05/08

B 66 - 771 Sold land to James Wallace 1801

- 772 Judgment 1805

- 773 Grantee 1801

- 775 - 783 Grantor 1806

Harford Co.





1805 Moore, Jason (son of James)

B 63 - 351 Plaintiff

- 356 Grantee 1791

Harford Co.



1793

Moore, Jesse

B 27 - 313-314

Witness.



Moore, Jesse

B 125 - 549 J. P. 1824

D. C.



1849

Moore, Job

Grantor

B 176 - 728


Somerset





1716 Moore, John, Depositions on Rileys Range" before  
Col. Thos. Sprigg, Patrick Hepburn  
& Joseph Belt of P. G. Co.

# 3 Chan. P. L.- Folio 284



1770 Moore, John, Wm. Dames & AB. Dudley agt. John -  
Underwood. Attach issued.

# 11 Chan. D. D. # 2- Folio 376



1768/69 Moore, John adm. of Christiana Adair agt. Eliz  
Adair. Supa. & bill. Abated  
by death of Deft.

# 11 Chan. D. D. # 2- Folio 124 & 318



1774 Moore, John & Cassandra agt. Aquila Hall. Com.  
to examine witnesses.  
Com. named. Abated by  
death of Deft.

# 13 Chan. - Folio 49, 115 & 249





1781/83 Moore, John vs. James & Alex. Mafaden.  
Attach. for want of answer.  
" " vs. Wm. Lloyd. Abated by Complts  
death.

# 13 Chan. - Folio 469 & 550



1773 Moore, John Of Queen Annes petition to vacate  
patent for "Moores Chance" granted  
& Common Warrant for 340 acres -  
issued.

# 12 Chan. W. K. # 1- Folio 214  
B 66 - 778 - 780 Witness 1806



1771/73 Moore, John

Wm. Dames & Abraham Dudley agt.  
John Underwood. Sheriff to  
bring in Deft. Struck off.

# 12 Chan. W. K. # 1- Folio 28 & 314



1772 Moore, John & Cassandia agt. Aquilla Hall.  
Supa. renewed to Balto. Supa. &  
Bill.

# 12 Chan. W. K. # 1- Folio 78 & 103









1784 Moore, John

Young & Rumsey vs. MaFadon, Ex-  
ects. Compl. claim "Coles --  
Addition". Com. issued. John  
Hall, Atty. Report of Commiss-  
ions. Decree-- "Coles Addition"  
to be divided.

# 14 Chan. - Folio 27, 30 & 31 & 32



1784 Moore, John vs. William Pearce. Com. issued.  
"Worton Manor" mortgaged to Deft.  
Defts. bond. Supa. agt. Deft. &  
answer. Replication & Com. Com.  
& Clerk's oaths. Decreed bill be  
dismissed with costs. Dismissed.

# 14 Chan. - Folio 26, 252, 255, 256, 257, 261 & 310



1786 Moore, John agt. Richard Graves. Amended bill  
filed.  
" " agt. Henry Thomas. Struck off.

# 15 Chan. - Folio 13 & 14





1787/89	Moore, John	agt. Rich. Graves.	Amended bill filed. Com. named.
	" "	vs. Asa Hill.	Supa. issued. Attach. to appear.
	" "	Referee in Harford	agt. Jarrett.
1792	" "	Creditor.	

# 16 Chan. - Folio 12 & 793

# 18 Chan. - Folio 7, 62, 104 & 551

# 23 Chan. - Folio 97



1803

Moores, John

B 59 - 168 Witness

609 Trustee 1804



1779 Moore, John

B 64 - 370 Deed mentioned in will of Mary M. Tripolet  
- 503 Account 1804



1722

Moore, John

B 39 - 213	Witness Will		
B 44 - 74	" "	1794	
B 29 - 440	Debtor.	1794	
B 36 - 384	(Part 2)	Creditor.	(1796)
- 393	"	Test.	"





1799

Moore, John

B 57 - 128 Witness

Allegany




1791

Moore, John

Soldier

B 50 - 137 Former owner of Lot #425 containing  
50 acres

Allegany



Moore, John

B 137 - 605 J. P. 1826

Baltimore City



Moore, John

B 120 - 415 (1799)

Baltimore City





Moore, John

B 123 - 346; B 175 - 762 J. P. 1822-48  
B 130 - 189 Defendant 1825-6  
B 136 - 201 Witness 1826  
112 - 588 J.P. 1824

Baltimore City



1844

Moore, John

Purchaser

B 165 - 424

Cecil




1784

Moore, John

B 105 -	279	Grantor (Deed)	
	278	Defendant	1803
	253	Grantor	1790
	354	Deceased	

Barkely County, Virginia



Moore, John

B 107 - 451 (1799)

Cecil





1846

Moore, John

Deceased

B 169 - 484

Dorchester



Moore, John

- B 117 - 431; B 130 - 177 Chief Judge, Orphans  
Court, 1820-1821
- B 116 - 298 Account 1818
- B 141 - 366 Commissioner 1806
- B 158 - 438 Arbitrator-Grantor 1812
- B 106 - 191 Comm. 1814
- B 54 - 27 Petitioner 1797  
36 Surety 1802
- Harford  
38 J. P. 1802



1803

Moore, John

B 105 - 357 Grantor (Deed)

Fayette Co. Penna.



1812

Moore, John

Testator

B 151 - 702 &c Will, June 17th

B 67 - 936 J. P. 1802  
Kent





Moore, John

B 113 - 328 (1820)

B 65 - 47 J. P. 1803

Kent



1804 Morres, John

B 61 - 415 Bill of revivor  
- 419 Witness 1796  
- 438 J. P. 1806  
- 439 Executor 1807

Hartford Co.



Moores, John

B 108 - 497 Commissioner  
- 498                    "  
B 65 - 499                1805  
- 505 - 506 Justice Orphans Court

Harford Co.



Moore, John of Andrew

B 142 - 42 Defendant 1828-30

Cumberland Co., Penna.





Moore, John of John

B 106 - 177 Nom. as Comm. 1813



Moore, John

B 106 - 176 Nom. as Commissioner  
- 177 Comm. 1813

Harford



1799

Moore, John of William

B 46 - 121 Infant defendant


Cecil



1764

Moore, John and William

B 53 - 468 Purchased land in Baltimore City from  
John Paca and others






Moore, John B.

B 116 - 86 Lessor 7/9/1813

Baltimore City



1848

Moore, John B.

Clerk

B 176 - 332

Howard



Moore, John E.

B 175 - 769 Commissioner 1848

B 177 - 511 Surety 1850


Dorchester & Somerset



1799

Moore, John Irving

B 46 - 137 Son of Mary





More, John Irons

B 134 - 631 Tenant 1785

Caroline



1816

Moore, John, Jr.

B 105 - 354 Administrator  
355 Indenture 1803

Fayette Co. Penna.



1830            Moore, John J.

B 157 - 570    Witness

Philadelphia



Moore, John L.

B 158 - 297; B 163 - 660; B 170 - 290; B 178 - 334

Clerk of Court 1842-1850

B 180 - 878 Commissioner 1835

Howard





1827

Moore, John M.

B 144 - 331 Subscriber

D. C.



1795

Moore, John Oakley of James

B 39 - 176 Minor



1795

Moore, John S. Wilcoxon of James

B 39 - 176 Minor



Moore, John R.

B 143 - 82 Guardian 1831

B 165 - 287 Land Owner 1844

Baltimore City & Howard





1835        Moore, John Thomas

B 154 - 412    Commissioner

Baltimore Co.



1793

Moore, John William

B 23 - 497

Deposition.



1846

Moore, John W. of John Inf. Defendant

B 169 - 484

Dorchester



1795

Moore, Joseph

B 34 - 101

Son of Mrs. Read.





Moore, Joseph

B 123 - 311 Witness 1814  
B 150 - 90 Married Ann Coale December, 1825  
B 160 - 313 Witness 1842  
B 175 - 610 Petitioner 1848

Cecil



1841            Moore, Julia Ann of Samuel T.

B 157 - 249    Infant Defendant

Dorchester



1846

Moore, Keziah (wife of James)

nee Keene

Complainant

B 169 - 481

Dorchester



1790 Moore, Kill Giles & Others vs. Forrest & Stoddert.  
Attach. agt. Moore.

# 19 Chan. - Folio 54





1799

Moore, Kittura

B 46 - 121 Infant Defendant

Cecil



1849

Moore, Leah (wife of Job) Grantor

B 176 - 728

Somerset



Moofe, Louisa

B 132 - 60 Complainant 1821-26

Pennsylvania



1796

"Moore's Lower Mill" & Burgess Mill"

B 34 - 539

Of Benjamin Griffith.





Moore, Lucy (nee White)


B 64 - 569 Heir at law - intermarried with Robert  
Moore



Moore, Lydia

B 180 - 344 Legatee 1812

Baltimore City



1792

Moore, M.

B 45 - 204 Account



Moore, Malvina

B 112 - 405

Infant

Petition

Daughter of Alice & Henry Moore

Baltimore





Moore, Margaret

B 112 - 388

Daughter-in-law of Mrs. H. Moore  
Deposition

Baltimore



Moore, Margaret (widow of George Washington)

- B 141 - 23    Mortgagor 9/7/1830  
B 156 - 1    Complainant, Adminixtratrix of George  
                  Washington, 1840  
          - 42    Purchaser of Warehouse and lot 1840  
B 161 - 628    Committee, Complainant 1843

Baltimore City



Moore, Margaretta of Andrew

B 142 - 42 Defendant 1828-30

Cumberland Co., Penna.



1845

Moore, Martha (wife of Wm. R.)  
nee Linton

B 167 - 818

Defendant

Cecil






1791

Moore, Mary & Rachel

B 22 - 61

Creditor.



1799

Moore, Mary executrix of Isaac Horsey

B 46 - 121 Defendant  
Widow of William  
136 Her will 1799

Cecil




1799

Moore, Mary

B 46 - 121 Infant Defendant

Cecil



Moore, Mary (widow of David)

B 116 - 577 Grantor 5/14/1817  
B 156 - 2 Deceased 1831  
112 - 323 Widow of David Moore  
335 Deposition  
386 Mother of Henry Moore  
401 Administratrix

Baltimore City





Moore, Mary (wife of John)

B 154 - 635 Account 1836  
B 169 - 484 (widow) 1846

Dorchester



Moore, Mary (wife of Thomas)

B 129 - 122 (1824)

Montgomery



1841            Moore, Mary Elizabeth of Samuel T.

B 157 - 249    Infant Defendant


Dorchester



1805

Moore, Mary H.

B 46 - 160 Witness (Agreement)





1795

Moore, Matthew

B 34 - 113

Deposition.



1805 "Moores Mill"

B 65 - 499 Mentioned

Harford Co.



Moore, Milly

B 65 - 486 Heir (mentioned in Deposition)



Moore, Molly

B 139 - 263 (1829)

Baltimore City





1699 Moore, Mordecal, vs George Parker, admin. Dis-  
missed for want of answer.

1704 Moore, Mordecal, Dr. vs Benj. Burgess. Attchmt.  
agt Moore granted Burgess.

# 2 Chan. P. C. Folio 414 & 515



1709/10 Moore, Mordecal, agt Matthew Beard. depositions before Saml. Young & Thos. Larkin, Commrs. concerning the will of Richard Beard. Bill dissolved by Complts death.

# 2 Chan. P. C. Folio 647 & 721



1846

Moore, Mordecai R.

Commissioner

B 169 - 167

Montgomery Co., Pennsylvania



1784 "Moore's Morning Choice"

To be sold by Chancery  
for Danl. Dorsey's heirs.

# 14 Chan. - Folio 140





1789 "Moores Morning Choice" Tract at Elkridge---held  
by Ed. Dorsey, son of Saml  
" " " Enlarged---& tract left  
by Caleb to Ed. Dorsey.

# 16 Chan. - Folio 553

# 17 Chan. - Folio 98 & 103



"Moore's Morning Choice or Moore's Morning  
Choice Enlarged" 8 acres, 57 perches  
- S. side Patapsco Falls

B 119 - 55 &c. Conveyed by Alex. C. Hanson and  
Priscilla, his wife, to Benj. and  
James Ellicott 7/20/1816/ 5/7ths  
granted by Benj. and James Ellicott  
to Jonathan, George, Elias, Andrew  
and Thomas Ellicott 5/12/1819

(next)

Anne Arundel



B 119 - 66 Decreed to be recorded 2/14/1822



1772

"Moore's Morning Choice Enlarged"

B 41 - 849

B 42 - 84 (1772)





1772 "Moore's Morning Choice Enlarged"

B 63 - 387 Land devised to Edward Dorsey by  
Caleb Dorsey

Balto., Co.



Moore, Moses

B 173 - 869 Account 1830

Cecil



1790

Moore, Mr.

B 20 - 435

A Quaker.

B 28 - 239

A Quaker of Phil.

(1794)



1835        Moore & Myers

B 152 - 463    Account

Queen Anne's





1790 Moore, N. Ruxton Appraiser of Harrison estate.

# 19 Chan. - Folio 50



1804 Moore, Nancy

- B 65 - 463 Plaintiff
- 467 Heir at law 1800
- 474 Plaintiff 1805
- 486 Heir
- 503 - 505 Plaintiff 1807

Harford Co.



1801

Moore, Nathan

B 48 - 725 Account



Moore, Nathan F. H. of George Washington

B 156 - 1 Infant Defendant 1840

B 161 - 628 Deceased 1843

Baltimore City





1846

Moore, Nathaniel

Witness

B 170 - 80

Baltimore City



1847

Moore, Nathaniel P.

Promissor  
Purchaser

B 171 - 655

Montgomery



1795

Moore, Nicholas R.

B 31 - 104

Debtor.



Moore, Nicholas Ruxton

B 129 - 198 (1819)

B 162 - 192 Grantor 1791

B 155 - 222 Died 1816

B 106 - 623 Granted property to Geo. Chesroe 1789

Baltimore City





1700 Moore, Richard, vs Wm. Martin. Subpa. to be renewed/

1711 Moore, Richard, Deposed he lived with his father in-law, Henry Price & was present at purchase of Robt. Atkinsons plantation, part of "Smiths Ridge" & Price sold to Major John Hawkins & Henry Wright.

# 2 Chan. P. C. Folio 438 - 763



1700 Moore, Wm. vs Wm. Martyn, Deft. to be dismissed  
with cost unless agreed. Defts costs  
in Chancery.

# 2 Chan. P. C. Folio 443 & 447



"Moores New Market"

B 118 - 138

Conveyed to M. Hammond  
by A. Gambrill

Anne Arundel



"Moore's New Market Resurveyed"

B 118 - 134

Conveyed to John H. Brown  
and Matthias Brown by Anna  
Gambrill





Moore, Pamelaia

B 65 - 512 Defendant

- 513 Heir at law

B 34 - 439 Daughter & Heir of J. Bond.

(1795)



1842      "Moore's Park, Hall's Apple Orchard, and  
part of Collin's Addition" - 257 $\frac{1}{2}$  acres

B 160 - 76

Baltimore Co.



Moore, Parker

B 141 - 762 (1828)

Baltimore Co.



Moore, Parmela (wife of William)

B 117 - 190 Complainant 1793-5

Baltimore Co.





Moore, Pattison

B 142 - 220 Guardian 1829

Talbot



Moore, Peggy (wife of Samuel)  
nee Hughes of Christopher and Peggy

B 128 - 62 (1825)

Baltimore County



1848

Moore, Peter C.

B 175 - 208

Madison Co. Tennessee




1796

Moore, Phil

B 55 - 357 Witness (Agreement)

B 67 - 63 Witness 1806





Moore, Philip

- B 113 - 129 Defendant 1819
- 284 Clerk, 4th Circuit Court, 1807
- B 115 - 212 Defendant 1820
- 214 Trustee-Grantor 7/26/1820
- 216 Grantee (trust) 4/3/1806
- G 116 - 259 Complainant 1820
- 268 Grantee (trust) 12/23/1819
- 272 Trustee 9/13/1820

(next)

Baltimore City



Moore, Philip

- B 121 - 79 Clerk, District Court, 1821
- B 117 - 492 Affidavit 1821
- B 120 - 161, 166 Assignee March 7, 1817
- B 130 - 508 Trustee 1826
- B 133 - 211 President, Franklin Bank, 1825
- B 135 - 272 Attorney for John Guest 1815
- B 138 - 375, 381 Complainant 1828, President  
Franklin Bank of Baltimore. Elected  
June 10, 1810

(next)



Moore, Philip

- B 138 - 406 Trustee 1828
- B 142 - 231 Defendant 1828-30
- B 142 - 636 Complainant 1830-31
- B 143 - 9 Petitioner 1831
- B 144 - 594 Executor, Trustee 1823
- B 145 - 101 Complainant 1821-31
- 104 Assignee January 3, 1821
- B 147 - 31 Witness 1803
- B 156 - 597 Grantee 1826

(next)





Moore, Philip

B 160 - 48 Deceased 1834  
- 118 Lessor 1801

Baltimore City





Moore, Philip

B 163 - 148 Trustee to S. Buchanan 1843  
B 165 - 180 Assignor 1844  
B 176 - 959 Assignor

Baltimore City



Moore, Philip

- B 137 - 4 Trustee 3/29/1828  
- 189 President, Franklin Bank of Baltimore  
1827
- B 55 - 361 Assignee 1803
- B 59 - 145 Made Defendant because of A. G. Hammond's  
bankruptcy 1804  
Made Assignee of Hammond's Estate 1804

Baltimore City



1800

Moore, Philip

B 44 - 314

B 48 - 3 Witness (Agreement) 1798

424 " " 1798

B 50 - 374 Executor 1786

B 55 - 103 Clerk 1802

B 56 - 762 Clerk 1801



1807

Moore, Philip

B 58 - 54 Witness

B 59 - 117 Defendant

B 60 - 116 Commissioner 1804





1808

Moore, Philip

Liber 71, f. 513

Def.

Baltimore City



1797

Moore, Phillip

B 38 - 237	Commissioner	
B 41 - 832	"	1796
B 44 - 355	"	1799
B 45 - 332	Guardian and husband of Susanna Giles	1795
B 50 - 340	Commissioner	1796
Balto. Co.	374-380 Defendant	1801
B 52 - 347	Intermarried with Susannah Giles	



Moore, Philip L.

B 166 - 412; B 178 - 586 J. P. 1844-1846


Baltimore City



1801

Moore, Philip and Samuel

B 48 - 725 Account





1794

Moore, Philip and Susannah his wife  
(nee Giles)

B 42 - 260 Defendants

267 Guardian for Susannah his wife and  
Jacob W. Giles, infants.

Baltimore



"Moore's Plains"

B 116 -676 Bequeathed by George Hilleary to his  
sons George W. and Henry 4/8/1815

Prince George's



1848

"Moore's Plains"

B 174 - 447

Prince George's



1841 "Moore's Plains" "Weston" "Scott's Lot"  
"Hughes Labor" and "Riley's Folly" parts  
- 225 acres, 2 roods.

B 156 - 411 Dower of Mrs. Catherine Duckett as  
widow of Daniel Clarke

Prince George's





1841 "Moore's Plains" "Weston" "Scott's Lot"  
"Hughes Labour" "Riley's Folly" and  
"Brook Hall" parts of - 753 acres, 1 rd.

B 156 - 408  $225\frac{1}{2}$  acres of above allotted to Mrs.  
Catherine Duckett as Dower

Prince George's



1794

Moore, Priscilla

B 27 - 485

Deposition.



1748

"Moore's Privileges"

B 46 - 138 Patent granted to Thomas Moore

Sussex Co. Delaware



1748

"Moore's Privileges Enlarged"

B 46 - 138 Containing 303 acres

Sussex Co. Delaware






"Moore's Property"

B 128 - 7 (1825)

Prince George's



Moore, Rebecca of Nicholas R. & Sarah

B 155 - 222 Defendant 1834-6


Baltimore City



1802

"Moores Regained"

B 59 - 188 Property of Dr. John Courts, deceased,  
willed to son, Robert Henley Courts



1792

part of "Moore's Regained"

B 41 - 244

360 acres

Chas.





1824        Moore, Regina. (wife of W. F.)  
             nee Reppert (widow of Lewis)

B 154 - 330, 340

Baltimore City



1825 "Moore's Rest, Resurvey, part of New  
Birmingham Manor, Aldridges Discovery, part  
of White Marsh, Bealls Seat, Sopers Seat and  
Paint Bottom"

B 146 - 2 Bequeathed by James P. Soper to Ann,  
his wife, during her natural life, and  
at her death  $\frac{2}{3}$ ds to go to James P.  
Soper of Barton and Mary, and  $\frac{1}{3}$ d to  
James S. Iglehart of Jacob and Esther.

Montgomery



1799 "Moores Rest" (200 acres more or less)

B 64 - 456 Tract of land (part of)

Charles Co.



Moore, Richard C. of Andrew

B 142 - 42 Defendant 1828-30

Cumberland Co., Penna.





1769/70 Moore, Risdon & wife vs. Saml. & John Chew &  
John Clayton. Attachmt.  
issued. Attach renewed  
to Sept.

# 11 Chan. D. D. # 2- Folio 265, 319 & 374



1774 Moore, Risdon & wife vs. Chew & Clayton.  
Decree entered.

# 13 Chan. - Folio 34



1771 Moore, Risdon & wife vs. Saml Chew & John Clayton. Attach. agt. Sheriff of Dorchester Co.

# 12 Chan. W. K. # 1- Folio 13 & 36



Moore, Robert

B 114 - 412, 419 Deceased 1789

Baltimore City





1785

Moore, Robert

Blacksmith

B 45 - 85 Account



1793

Moore, Robert

B 105 - 178 Creditor

B 58 - 268 Creditor of John W. Harrison 1803

B 22 - 18 Bond. (1790)

B 64 - 569 Husband of Lucy White (heir at law)

B 24 - 392 Tenant. (1792)

- 609- 610 Agent. "

B 27 - 299 Partner. (1793)



Moore, Robert

B 132 - 60 Complainant 1821-26

Frederick




1802

Moore, Robert

B 58 - 265 Petitioner

B 66 - 548 Account 1804

Talbot





1813          Moore, Robert

Testator 2/3/1813

B 160 - 337

West Nottingham, Cecil



1799

Moore, Robert

Doctor

B 44 - 288 Trustee

Easton, Talbot Co., Md.



Moores, Robt. (Belinda wife)

B 107 - 401    Def. 1815  
      - 416    Grantor (Deed) 1804

Ohio



1826            Moore, Robert S.

B 156 - 20e    Assignee 1825  
         - 47    Lessee

Baltimore City





1844

"Moore's Run"

B 166 - 541

Baltimore Co.



1794

Moore, Ruth

B 28 - 14

Deed.



1793

Moore, Ruxton

B 26 - 326

Witness.



1846

Moore, Sally (wife of Barzella)

nee Keene

Complainant

B 169 - 481

Dorchester





Moore, Sally (wife of George)

B 141 - 494 Defendant 1830

Non-resident



Moore, Samuel

B 128 - 62 (1825)

Baltimore County



Moore, Colonel Samuel

- B 129 - 433 Surety 1826
- B 135 - 349 (1827)
- B 147 - 6 Defendant 1820-31
- B 174 - 331 Grantor

Baltimore City



1844

Moore, Samuel

Purchaser

B 165 - 426

Cecil





1843

Moore, Samuel

Defendant

B 161 - 336

Pennsylvania



Moore, S. H.

B 146 - '88; B 151 - 148; B 163 - 167 Justice of  
the Peace 1831-1835

B 60 - 209 Clerk 1834

Baltimore City



1841

Moore, Samuel T.

Deceased

B 157 - 249

Dorchester



Moore, Sarah (wife of James)  
nee Griffin of Nathan

B 180 - 55B Defendant 1837

Dorchester





Moore, Sarah (widow of Nicholas Ruxton)

B 155 - 222 Defendant 1834-6

Baltimore City



1846

Moore, Sarah E. of John Inf. Defendant

B 169 - 484

Dorchester



Moore, Samuel

B 107 - 436 Security 1818

Balto. Co.



Moore, Smith Hollins of Nicholas R. & Sarah

B 155 - 222 Deceased 1834

Baltimore City





1795

Moore, Solomon

B 46 - 138 Agreement

Sussex Co. Delaware



Moore, Sophia (widow of Tolly)

Negro

B 134 - 736 Defendant 1827  
- 743 Petitioner 1832

Anne Arundel



1804 Moore, Sophia

B 65 - 463 Plaintiff

- 467 Heir at law 1800

- 474 - 476 Plaintiff

- 486 Heir

- 502 - 503 - 505 Plaintiff 1807

Harford Co.



1794

Moore, Stephen

B 28 - . 12

Deed. Estate.





1844

Moore, Stephen

Complainant

B 163 - 775

Dorchester



1800 Moore, Susan

B 65 - 467 Mother of Sophia, Nancy, & Amelia Moore



1786 Moore, Thomas Mariner ---- deposition in Yates agt  
Smith & Purviance.

# 14, Chan. - Folio 385



Moore, Thomas

B 109 - 476	Debtor (Note)	
B 21 - 55	Debtor.	(1790)
B 28 - 362	Witness.	(1794)





Moore, Thomas

B 128 - 105 Possessor part "Warfields Range" 1818

Anne Arundel



Moore, Thomas

B 131 - 179 Endorser 1810

Baltimore City



1850

Moore, Thomas

Witness

B 178 - 385

Baltimore City



1808

Moore, Thomas

B 105 - 462 Witness

B 65 - 187 Mentioned (Land surveyed) 1775





1812

Moore, Thomas

B 151 - 702 Legatee

Harrison Co., Kentucky



Moore, Thomas

B 129 - 122 (1824)

Montgomery



1848

Moore, Thomas

B 175 - 141


Quantico, Somerset



1748

Moore, Thomas

B 46 - 138 Father of William. Granted land by patent in Sussex Co. Delaware called "Moore's Privileges"





1795

Moore, Thomas of James

B 39 - 176 Minor



Moore, Thomas H.

B 170 - 179 Witness 1846  
B 173 - 712 Witness 1845  
B 174 - 75 Witness 1848

Baltimore City



Moore, Thomas M.

B 155 - 43 Complainant 1836



1791

Moore, Thomas Jr.

B 21 - 506

Heir.





1791

Moore, Tobias

B 21 - 607

Surety.



Moore, Tolly

Negro

B 133 - 569 Debtor 1826  
B 134 - 736 Died prior 1827  
- 737 Mortgagor 4/13/1821  
B 156 - 389 Deceased

Anne Arundel



1846

Moore, Vincent

Commissioner  
Assessor

B 169 - 486

Dorchester



1848

Moore, Vincent P.

J. P.

B 176 - 42

Dorchester





1790

Moore, & Wailes

B 21 - 136

Debtors.



1795

Moore, Warring Belt of James

B 39 - 176 Minor



Moore, W. W.

B 155 - 646 (1833)

Dorchester



1837

Moore, William & Francis

B 36 - 80- 89 (Part 1)

Et al. Agt. John Moxley  
Estate.





1792

Moore, William & John

B 25 - 297

Deed.



1790

Moore, William


- B 46 - 126 Executor and heir of Isaac Horsey  
B 50 - 380 **Executor** 1786  
B 21 - 526 Adm. ---Witness. (1791)  
B 24 - 155-156, 159 Exect. of Wm. Tell. Assignee of Ed.  
Day.  
B 24 - 257- 260,263 Tenant. (1792)  
B 25 - 315 Deposition. "  
- 597 Referee. "  
B 32 - 432 Purchaser. (1795)



Moore, William

B 46 - 122 Deceased

Cecil



Moore, William

B 137 - 95 Complainant 1828

- 530 Purchaser "Wincopin Neck" 12/18/1828

Anne Arundel





Moore, William

B 128 - 99      Witness (will) 11/6/1813

B 137 - 848    Lessee 6/8/1793

Baltimore City



Moore, William

- B 136 - 185 Defendant 1825-28  
- 190 Guardian 1828  
B 142 - 664 Complainant 1830  
B 153 - 273, 285 Arbitrator 1834, 1835

Anne Arundel



1786

Moore, William

B 45 - 327 Executor

Baltimore



Moore, William

B 117 - 190 Complainant 1793-5

Baltimore Co.

B 52 - 341 Defendant 1793  
346 Executor 1786





1795

Moore, William

B 34 - 424- 495

& Pamela, Et al. Agt. Benedict &  
Josias Carvil Hall.



1796

Moore, William, Jr.

B 33 - 354-417- 443

Creditors Account.



Moore, Wm.


B 141 - 353 Witness (53 yrs. of age) 1827  
B 105 - 4 Security (Bond) 1810  
Harford



Moores, William

B 59 - 394 His land mentioned

Wilkes County, Georgia





1773 Moore, William John Bond & Jas. Giles & wife agt  
Isaac Fen & John Deavor. Action  
on Judgment agt. estate of Edward  
Fell.  
" " Deposition for Complt. Sloss agt.  
McIlvane.

# 12 Chan. W. K. # 1- Folio 130 & 203



1784 Moore, William Referee in Mafadon agt. Moore.

# 14 Chan. - Folio 31



1785/86 Moore, William vs. Benjamin Griffith. Referr-  
to Com.  
" " agt. John Barney & Joshua Barney  
Joshua Barney's answer.

# 14 Chan. - Folio 263 & 454



1786 Moore, William agt. John & Joshua Barney. Ans.  
filed.  
1794 " " Debtor.

# 15 Chan. -Folio 19

# 29 Chan. - Folio 340





1787/89 Moore, William vs. Benj. Griffith. Com. iss'd.  
" " agt. John & Joshua Barney.  
Attach. to answer. Com. named.

# 16 Chan. - Folio 10, 16 & 467



1795

Moore, William of James

B 39 - 176 Minor



1799

Moore, William of William

B 46 - 121 Infant defendant

Cecil



1824 Moore, W. F.

B 154 - 340 Account

Baltimore City





1843

Moore, William J.

Witness

B 162 - 753

New York



1845

Moore, Wm. R.

Defendant

B 167 - 818



Moore, William S.

B 137 - 22      Defendant 1827-8  
         - 25      Mortgagor 12/26/1826; Grantee 10/8/1819

Anne Arundel (from Baltimore City)



Moore, William S.

Sugar Refiner

- B 129 - 433 Surety 1826
- B 134 - 972 Defendant 1827-28
- B 142 - 589 Defendant 1829-30
- B 150 - 339 Land Owner 1830
- 341 J. P., Witness 1830

Anne Arundel (formerly of Baltimore City)





1794

Moore, Wm. Stephen

B 28 - 12- 19 Heir vs. Francis Faris.



Moore, Wm. S.

B 107 - 436 J. P. 1818

B 57 - 50 Vendue Master 1802

Balto. Co.



1847

Moore, William W.

Press

B 171 - 315

Charles



Moore, Zadock

B 136 - 328 Arbitrator 1826






Moore, Zedekiah

- B 138 - 114 Complainant 1828
- B 153 - 273, 285 Arbitrator 1834-5
- B 160 - 707 Arbitrator 1840
- B 174 - 185 Surety 1848
- B 173 - 581 Juror 1838

Anne Arundel




Moorecroft, Mr.-att'y for John Long- action agreed,-  
June 2nd 1669.(1)Chan.  
C.D.7.

" " att'y for Dennis, -June 2nd 1669.(1)  
C.D.5.

" " att'y for Cowell vs.Sebrey,-June 2nd  
1669.(1)Chan.C.D.5

" " att'y for Oliver Holloway,pl.-June 2nd  
1669.(1) Chan.C.D.5



Moorehead, Armstead

B 107 - 524    Comm. 1817  
      - 527, 529    Clerk

Kentucky



1808

"Moore's Morning Choice"

Liber 71, f. 555

Anne Arundel





Moors, James

B 109 - 476 (Judgment, Bond )



Moos, George A.

B 111 - 282

Register 1811

Washington



1847

"Mooths Range" - a part of Lot #1

B 172 - 581

Queen Anne's




Mopps, Adam

Carpenter

B 136 - 272 Witness 1828

Baltimore City





1847

Moran, Andrew

Land Owner

B 172 - 150


Baltimore Co.



Moran, Caleb

B 138 - 619 Account 1810

St. Mary's



1769 Moran, Edmund Former partner of Evan Shelby as  
Merchants.

# 11 Chan. D. D. # 2- Folio 330



Moran, Elhanah

B 133 - 163 Witness 1821

Charles





Moran, Elijah

B 133 - 166 Security 1821

Charles



1844

Moran, Gabriel

Complainant

B 166 - 330

Baltimore Co.



No Date Moran, Gabriel, agt. Wm. Maria Farthing. Com.  
to Samuel Williamson, Daniel  
Jenifer, Samuel Hanson & Chas.  
Somerset Smith. Com. to Sam'l  
Williamson, Trueman Greenfield  
of St. Maries, Dr. Dan'l Jeni-  
fer & George Dent of Chas.Co.  
Agreed.

# 3 Chan. P. L.- Folio 783, 800 & 895



1848

Moran, John C.

Purchaser

B 176 - 299

Anne Arundel





Moran, Peter (Rebecca, wife)

B 110 - 303	Comp. 1818
306	Devisee
B 106 - 146	Com. 1818

State of Kentucky



Moran, Rebecca (Peter husband)

B 106 - 146

Comp. 1818

- 148

Niece of Joshua Wilson

Ment. in will



Moran, Samuel C.

B 143 - 584 Surety 1831

Prince George's



1801 Morbray, James

B 61 - 129 Mentioned in account





"Morcutt"

B 134 - 152 (1827)

Kent



1827            Mordecai, Lt. A.    Asst. Chief Engineer

B 144 - 262

Washington, D. C.



1768/70 Mordecal, Moses vs. Vachel Worthington. Supa.  
renewed.

# 11 Chan. D. D. # 2- Folio 138, 318 & 462



1771 Mordecal, Moses vs. Vachel Worthington. Supa.  
#Non est". Supa. renewed.

# 12 Chan. W. K. # 1- Folio 13 & 36





1774 · Mordecai, Moses vs. Vachel Worthington. Supa.  
renewed.

# 13 Chan. - Folio 34




1790

"More and Case Itt"

B 41 - 801 200 acres more or less

Somerset



1801

More, Benjamin

B 46 - 577 Refused to give bond

Washington D. C.



1795

More, Bernard, husband of Virginia

B 41 - 193

Defendant

Heir of General William Smallwood

Virginia






1789

More, Charles

B 49 - 195 Deputy Surveyor



1755

More, Daniel


B 47 - 17 Account



1800

More, John

B 48 - 693 Purchaser



1795

More, Virginia, wife of Bernard

B 41 - 193

Infant Defendant

Heir of General William Smallwood

Virginia





1800

More, Thomas

B 48 - 693 Purchaser



1671 Morecroft, John, Recorder of St. Maries.

# 2 Chan. P. C. Folio 1



1798

"Morefields Addition"

B 56 - 194 Tract of land containing  $83\frac{1}{4}$  acres  
property of Brook Thornton, deceased.

Talbot



Morehead, Henry

B 121 - 296 (1820)





Morehead, Turner

B 121 - 305 Witness 1822

Baltimore Co.



"Morehouses Generosity" - 85 acres

B 140 - 841 Part of real estate of which Wm.  
Scriviner died seized 1828

Anne Arundel



"Morehouses Generosity" "Left Out" and  
"Grimes Venture" - 135 acres

- B 140 - 841 Real estate of which Wm. Scriviner  
died seized 1828.
- 846 124 acres sold to Christian Close 1830;  
13 a sold to John Scriviner 1830

Anne Arundel



1832            Moreighu, Henry            Testator

B 152 - 404 Deceased  
         - 405 Will, September 12, 1832

Dorchester





1834      Moreighu, Leah

B 152 - 404    Defendant

Dorchester



1790

"Moreland"

B 21 - 3, 34

of Fielder Gaunt.



1795

Moreland & Thompson

B 34 - 100- 118

Vs. Mary Sutton.



1789 Moreland & Thompson vs. Barnes, Marbury & Sutton.  
Hearing set for this Court.

# 18 Chan. - Folio 55





1796

Moreland, Elisha

B 48 - 499 Account



"Moreland or Childrens Chance"

B 132 - 45 (1767)

B 18 - 347 (1790) Adjoining Fielderea.  
Frederick



1762/63 Moreland, Jane agt. Alex. Moreland. Attach  
ordered.

# 10 Chan. D. D. # 1- Folio 93 & 115



Moreland, M.

B 143 - 471 Account 1819

Prince George's





1844

"Moreland Manor"

B 163 - 704

Tioga & Steuben Cos., New York



1787 Moreland, Richard & Others vs. Wm. Bearies & etal  
Morelands answer.  
" " & Others vs. Mary Sutton & -  
others. Morelands answer.

# 16 Chan. - Folio 34



1795

Moreland, Richard

B 34 - 100- 118  
- 102

Et al. vs. William Beans.  
Proclamation Warrant.



Moreland, Sylvester

Wheelwright

B 143 - 472 Account 1821

Prince George's





Moreland, Thomas S.

Soldier

B 121 - 19 Patentee, Bounty Land in Illinois  
Territory 1/13/1818



1796

Moreland, William

B 35 - 197

Debtor.



1796

part of "More than Lovely"

B 45 - 534      3 acres

Washington Co.



1733 Moreshead, Benjamin agt. William Waters. Subpa.  
renewed. Subpa. ordered.  
Left off.

# 5 Chan. I. R. # 2- Folio 338, 430 & 629





1790 "Mores Rest"

Tract in Chas. Co. mortgaged by  
Thos. Smallwood to John Glassford  
of London.

# 19 Chan. - Folio 510



Moreton, Catherine

B 67 - 697 Heir at law  
- 702 " " " (deceased)

Balto. Co.



Moreton, Elizabeth

B 67 - 697 Heir at law

Balto. Co.



Moreton, George

B 67 - 697 Heir at law

Balto. Co.









1792 Moreton, John

B 63 - 746 Creditor

B 67 - 696 Deceased intestate 1805

- 704 - 705 - 706 Real Estate to be sold 1807

- 709 Plat showing his property

- 718 - 725 Account 1799 - 1807

- 722 - 723 Estate to be sold 1810



Moreton, John

B 67 - 697 Heir at law

Balto., Co.



1805 Moreton, Susanna

B 67 - 696 - 697 Defendant - Administratrix (1803)





1801

Moreton, Thomas

B 47 - 121 Defendant

Montgomery



1797 "More Trouble Yet" 31 acres

B 67 - 814 Tract of land - Petition  
- 820 " " " 1807

Washington Co.



1827

Morfit, Henry M.

B 144 - 327 Subscriber

D. C.



Morford, John

B 118 - 162  
165

Grantee  
Deed 1809--Grantee





1797


Morford, Thomas G.

B 59 - 531 Appraiser  
597 "



1790 Morfy, Mary Witness to Will of John Thompson.

# 19 Chan. - Folio 468



1781 Morgan,

agt. Kendrick. Supa. agt. Deft.  
& his Demurrer by William Paca.  
Answer of Deft. Replication of  
Complt. & Com. asked. Interro-  
gatories for Complt. by Samuel -  
Chase & Thomas Thompson. Bill of  
Revivor for Enoch Morgan by Saml.  
Chase. Decreed by Chan. Rogers  
Deft. hold for 3 years & after-  
wards deed to Complts. on paying  
a certain price.

# 13 Chan. - Folio 304, 305, 307, 313 & 319



1787 Morgan & McMechen vs. Stephen Wilson. Defts.  
answer filed.

# 15 Chan. - Folio 437





1787/88 Morgan

& McMechen--vs. Stephen Wilson.  
Rule enlarged. Inj.  
perpetual. Morgan's  
additional answer.

# 16 Chan. - Folio 54, 220 & 343



1711 Morgan, Abraham, Deposed about Andrew Skinners  
peculiar mode of knowing the  
boundary tree of "My Lords Man-  
or" & "Mount Hope".

# 2 Chan. P. C. Folio 849



1845

Morgan, Arabella of Wm. of James, Sr.

B 167 - 933

Infant Defendant

Cecil



1799

Morgan, Benjamin R.

Solicitor

B 47 - 470 Agreement

471 Gave bond to Frederick Pagan of London.

Philadelphia, Penna.





1792

Morgan & Slubey

B 25 - 503

Account.

B 27 - 226

Creditors.



1791

Morgan, Benj.

B 22 - 179      Deposition.

B 27 - 187, 238, 242      Creditor- Petition.      (1793)



Morgan, Benjamin R.

B 142 - 110 Creditor 1829

Kent



1795

Morgan, Charity

B 32 - 674

Widow. Tenant.





1847

Morgan, Charity (wife of James)

nee Disney

Complainant

B 171 - 373

Baltimore City



1845

Morgan, Charles of Wm. of James, Sr.

B 167 - 933

Complainant

Cecil



1796

Morgan, Daniel

B 34 - 511

Deed to Leonard Straughn.



1802

Morgan, Daniel, General

B 59 - 217 Deceased





- 1713 Morgan, David, The elder, 70 yrs. deposed he knew  
Benj. Brashear, a Frenchman, who  
live near "Cliffa."
- 1715 Morgan, David, vs. Maurice Birchfield. Abated  
by death of Deft.

# 3 Chan. P. L:- Folio 19 & 120



1795

Morgan, David

B 34 - 511- 513

vs. L. Streight.



1808

Morgan, Dinah

Liber 72, f. 1

Plf.

Virginia



Morgan, Edward

B 137 - 581 Complainant 1823-8  
- 582 Mortgagee 10/31/1818

Baltimore City





1774/81 Morgan, Enoch Complt. grandson of Philip -  
Morgam agt. James Kendrick, -  
son of James Kendrick & Sarah,  
widow of Philip Morgan. Supa.  
renewed. Bill for tract -  
"Coventry" in Kent Co. taken  
up by John Wootters.

# 13 Chan. - Folio 54, 301 & 302



Morgan Evan, Order and Mandamus upon his tract "Cold Harbor"- issued to Col. Philemon Lloyd and Thomas Smithson, justices of Talbot, Aug. 8th 1684.(1)Chan.C. D.392

" " Order and Mandamus upon his tract "Forke" issued to Col. Philemon Lloyd and Thomas Smithson, Justices of Talbot.-Aug. 8th 1684.(1)Chan.C.D.392.

