

PRICE, HENRY

1734 47

37 37

42

Copartnership  
Good Hap  
Margaretts Hills

price, h

PRICE, JOHN

1734 54 56 57 58

42 64 70 43 54

Coppidge Range

Craney Neck

Good Hap

Ridge

Toms Fancy Enlarged

PRICE, JOHN of CHARLES

1767 69

53 46

Gunners Harbor

PRICE, ONEAL (Caroline)

1747 56 58 63 65 66 67 69 75

109 71 55 56 47 81 51 44 32

Dawson Neck  
Grovely Hoe  
New Port  
Winfield

PRICE, PRUDENCE

1734

95

Andrew and Prudence Satisfaction

PRICE, THOMAS (KENT ISLAND)

1754 56 57 63 65 66 67 69

64 71 43 55 46 80 50 44

Belcher

Cloverfields

Constantinople

James Choice

Sillen

Swifts Outlet

PRICE, THOMAS

1734 47 54 56 57 58

80 20 62 68 41 52

88 54

Brandford  
Chestnut Meadow  
Conclusion



PRICE, THOMAS of ANDREW

1766 67 69

83 52 46

Addition

Bon Adventure

Eastern Island

Parsons Neck

Pascoves Lot

Premise

Rotherdam

PRICE, THOMAS of HENRY

1756 57 58 63 65 66 67

70 44 55 55 46 81 51

Good Hape

Good Hape Enlarged

Margaretts Hill

Martendales Hope

PRICE, THOMAS of THOS.

1754 56 57 63 65 66 67 69

64 70 43 55 46 80 50 44

Brandford  
Conclusion  
Inclosure

PRICE, VINCENT (Caroline)

1747 54 56 57 58 63 65 66 67 69 75

35 62 68 42 53 54 45 79 50 43 32

Andrews and Prudences Satisfaction  
Lambert

Prudences Satisfaction and Andrews

PRICE, WILLIAM

1734 47 54 57

6 91 28 19  
80 41

Barnes Satisfaction	Duns Hazard
Broomley Lambeth	Duns Hazard Corrected
Carters Addition	Jones Plot
Chance	
Cloverfield	
Copartnership	

PRICE, WILLIAM (KENT ISLAND)

1754 56 57 58 63 65 66 67 69

64 70 43 54 55 46 80 50 44

Barns Satisfaction

Coppedges Range

Crane Neck

Ridge

PRICE, WILLIAM of CHARLES

1763 65 66 67 69

56 47 82 51 45

Robinsons Farme

PRIEST, RICHARD (Caroline)

1775

31

Betts Range



PRIEST, THOMAS

1756 57 58 63 66 67 69

71 43 54 55 81 51 44

Betts Range  
Wigg Moore

PRIMROSE, GEORGE

1747 56 57 58 63 65 66 67.

103 69 42 53 55 46 81 51

Shepards Fortune

PRIMROSE, JNO.

1756 57 58 63 65 66 67 69

71 43 54 55 46 80 51 44

Brittand Rectified

Shepards Fortune

Whittingtons Lot and Hemsley

Hemsley and Whittingtons Lot

PRIMROSE, MARTHA

1756 57 58 63 65

69 42 53 55 47

Shepherds Fortune

PRIMROSE, PRUDENCE

1754 56 57 58 63 65

64 70 43 54 54 46

Kent Lot

PRIOR, (PRYOR) EDMUND

1734 56

11 132

Arthurs Chance  
Batchelors Chance  
Saint Paul

PRYOR, (PRIOR) WILLIAM

1734 47 54 56 57 58 63 65 66 67 69

66 12 62 68 41 52 53 45 78 49 43

Contention  
Pryors Chance  
Sandy Hurst

PRIMROSE, GEORGE

1734 69

28 44

Shepherds Fortune



PRIMROSE, JOHN

1734 47

28 72

Adventure

Hamiltons Hermitage

Shepherds Fortune

PRIMROSE, MARTHA

1754

63

Shepherds Fortune

PRIMROSE, RACHEL (JOHN'S WIDOW)

1747

72

Adventure

PRIMROSE, VOILET

1747

81

Poplar Hill

PRIMROSE, WILLIAM

1734 47

28 69

Barton  
Hameltons Hermitage  
Smiths Adventure  
Southampton

PRYOR, WILLIAM JR.

1766 67 69

83 52 45

Newmans Hermitage

PUNNEY, HENRY

1757

41

.Salisbury

PUNEY, THOMAS

1734

21

Jones Park  
Norrests Addition  
Providence



PURNELL, HYNSON

1763 65

57 47

Jumps Lane

PURNELL, JOHN

1763 65 66 67 69

57 47 82 52 45

Purnells Forrest

PURNALL, JOHN YOUNG

1757

44

Purnalls Forrest

PURNALL, JULIANA

1747

30

Jumps Lane  
Purnalls Forrest

PURNELL, MARGARET

1734

72

Purnalls Addition

PURNALL, REBECKAH

1757

41

Sayers Addition and Brandfield

PURNALL, RICHARD

1734

37

Dudleighs Chance  
Partnership

PURNALL, THOMAS

1734 47 54 56 57 58

37 32 62 68 42 53

Dudleighs Chance

Dudlys Choice

Partnership

Rich Range



PURNELL, Wm.

1734 47 54 57 63 65 66 67 69

25 30 77 44 56 47 82 52 45

Jumps Lane  
Purnells Forrest

QUAKERS, MEETING HOUSE

1734 54 56 57 58 63

43 65 72 44 55 57

Land of Prophecy

QUEEN ANNS FREE SCHOOL, VISITORS  
of

1734 47

65 12

Folorn Hope

RAGE, JOHN JR.

1763 65 66 67 69

61 51 90 57 49

Golden Grove

RAILEY, CHARLES

1754 56

70 77

Bishops Outlett  
Larrington

RAILEY, DAMSEL

1756

77

Bishops Outlett  
Larrington

RALEY, (RAILEY) JAMES

1757 63 65

46 58 49

Raleys Beginning  
Wilsons Beginning

RAILEY, (RALEY - RILEY) JOHN

1734 47 54 56 57 58 63 65 66 67 69

33 114 67 74 47 57 60 50 88 55 48

Good Increase

Mount Hope

Raileys Beginning

Ralys Chance

Ralys Hazard

Willsons Beginning



RANDALL, SAMUEL

1734

57

Freshford

(KENT)  
RANDALL, (RANDOPLH) THEOPHILUS

1754 56 57 58 63 65 66 67 69

69 76 47 59 59 50 88 55 48

Bacon als. Baron Neck  
Baron Neck als. Bacon  
Jones als. Jones Lot  
Jones Lot als. Jones  
Tilghmans Discovery  
Wyatts Lot

RATCLIFFE, JAMES

1747

135

Jerusalem

RATCLIFF, JANE

1747

114

Lloyds Freshes

RATCLIFFE, JOHN

1734

37

Partnership

RATCLIFFE, WILLIAM

1734 47 63 65 66 67 69

30 72 60 51 89 56 49

70

Collins Owne

Saraha Fancy

Shepherds Fortune

Spread Eagle

RAWLINS, JOS. (Dorchester)

1734 56

87 128

Josephs Lot

RAYMOND, JONATHAN (Kent on Del.)

1734

86

Redmonds Folly



RAYMOND, PRESLEY (Kent on Del.)

1756

123

Raymonds Travells

REDUE, JOHN

1767 69

58 50

Bear Point  
Hickory Ridge

REDUE, JOSEPH (Caroline)

1775

34

Bear Point  
Hickory Ridge

REED, ELIZABETH

1734

9

93

Adventure  
New Reading .  
Reading

REED, GILBERT

1754 56 57 58 63 65 66 67 69

70 76 47 56 59 50 88 55 48

Brotherhood  
Spread Eagle

REED, (REID) JAMES

1747 54 56 57 66 67 69

103 67 73 45 91 57 49

Downs Chance  
Providence

REED, (READ) NATHANIEL

1747 54 57 58 63 65 66 67 69

12 66 44 56 57 48 84 53 46

New Reading on Res.  
Toms Fancy Enlarged  
Wrights Square

REID, THOMAS (Caroline)

1775

34

New Nottingham Rectified



REED, WILLIAM

1754 56 57 58 63 65 67 69

68 75 46 58 59 49 56 48

Binton and Carman

Carman and Binton

Collington

New Nothingham Rectified

Providence

Reads Adventure

READ, WILLIAM of JAS.

1757 58 63 65 66

47 56 60 50 89

Burton and Carmans  
Carmans and Burton  
Collington  
Providence  
Reeds Adventure

REESE, THOMAS (Penn)

1754 56 58 63 65 66 67 69

113 119 58 61 51 90 56 49

Andever Meadows

Burton

Nicholdsons Adventure

REGISTER, (RAGESTER) DAVID

1747 54 56 57 58 63 65 66 67 69

119 68 75 46 57 58 49 87 54 47

Balys Delight als. Bradburn

Boagley

Bradburn als. Balys Delight

Conquest

Lot in Kings Town

Smiths Mistake

(over)

Turners Plains Addition

REED, MATHEW

1734

9

93

Reading

Adventure

New Reading on Resurvey

REED, NATHANIEL

1734

9

93

Adventure  
New Reading on Resurvey  
Reading

REESE (REASE) Thomas

Penn.

1754 57

113 71

Andever Meadows



REYNOLDS, JOHN

1734

46

Chesterton

REYNOLDS, JOHN

1756

133

Chesterton

RICH, EDWARD

1763 65 66 67

60 51 89 56

Miss Hitt

RICH, PETER

1734 54 56 63

86 66 73 57

Bridge Town

Lots in Bridge Town # 4, 5 & 6

RICH, ROBERT

1734

86

Bridge Town

RICH, STEPHEN

1734 47 54 57

21 23 33 23

94

Wellen

Hitt or Miss

RICH, WILLIAM

Caroline

1766 67 69 75

85 54 47 34

Bridge Town

Lots in Bridge Town

RICHARDSON, ANTHONY

Talbot

1734 47 56

70 131 127

Hacketts Garden

Limrick

Richardsons Adventure



RICHARDSON, BENJAMIN Kent Is.

1747 54 56 57 58 63 65 66 67 69

92 68 75 46 57 58 49 86 54 47

Ashberrys Addition

Benjamins Tryangle

Clover Fields

Pascos Adventure

Wading Place

RICHARDSON, DAN IEL

1734

51  
63

Cloverfields  
Pascos Adventure  
Wading Place

RICHARDSON, MATTHEW

Kent Co.

1766 67 69

91 57 49

Crumps Chance  
Ripley

RICHARDSON, NATHANIEL      A A Co.,

1734

51

Cloverfields

RICHARDSON, THOMAS

1734

70

Limrick  
Richardsons Adventure

RICHARDSON, WILLIAM

1769 69

58 50

Rachels Desire

RICKETTS, EDWARD

L734 47

84 65

Hynesly Plains

RICKETTS, FRANCES

1757

45

Hineslys Plains



RICKETTS, JNO.

1734 47

23 63

29

Bradford  
Tullys Delight

RICKETTS, WILLIAM OF EDWARD

1754 56 58 63 65

67 73 56 57 51

Hemsleys Plains

RIDGEWAY, BENJAMIN

1754 56 57 58 63 65

69 76 47 58 61 51

Long Delay .

Caroline

RIDGWAY, (REDGWAY) JOHN

1775

34

Ridgways Lot Enlarged

Caroline

RIDGWAY, (REDGWAY) JOSHUA

1775

34

Ridgways Range

RIDGAWAY, WILLIAM SR.,

1758 63 65 66 67 69

58 58 49 86 54 47

Plain Dealing

Ridgeways Chance

" Lot Enlarged

" Range

Swifts Meadows

Small Hopes

RIDGEWAY, (REDWAY) WILLIAM JR.,

1754 56 57 63 65 66 67 69

69 76 46 59 50 88 55 48

Plain Dealing  
Ridgeways Chance

RIDGERS, WILLIAM

1734 47 54 56 57 58

77 85 68 74 46 57

Hope

Ridgers Lot

" " Enlarged

Ridgeways Chance

" Range

Small Hopes



RIDLEY, JAMES

1734

45

Ridleys Chance

RIDLEY, WALTER

1734

46

Lampton

## RINGOLD, JAMES

Kent Co.,

1734	54	56	57	58	63	65	66	67	69
5	113	119	71	59	60	50	89	56	49

Bishops Addition

" Outlet

Courseys Point or Smiths Mistake

Coxes Neck

Ringold

Ringold .

RINGGOLD, THOMAS

Kent Co.

1766 67 69

91 57 49

Chesnut Neck

## RINGGOLD, THOMAS

Kent Is.

1754 56 57 58 63 65 66 67 69

70 77 47 58 59 50 88 55 48

Coxes Neck

RINGGOLD, WILLIAM

1734 1766 67 69

34 92 57 50

38

Courseys Point or Smiths Mistake

Grantham Sparks Point

Hog Pen Neck Tullys Delight

Lots in Ogle Town Workmans Hazard

Morgans Enlargement

Sparks Point

Youngs Adventure



RIPLEY, JOHN JOHNSON

1747

67

Bee Tree Ridge  
Ripley

RIPPON, HENRY

1734 57

84 71

88

Halls Harbor

Poplar Hill

RITCH, EDWARD

1758

59

Miss Hitt

RITCH, PETER

1747 57 58 65

45 45 56 48

Bridge Town

Halls Fortune

Lots in Bridge Yown # 4, 5 & 6

Ritches Chance

" Fortune

RITCH, STEPHEN

1734

83

Smiths Neglect

ROBASS, ELIZABETH

1758 65 66 67 69

59 50 89 56 48

Providence

ROBERTS, ABRAHAM

1758 63 65 66 67 69

57 60 51 89 56 49

Dixons Gift

ROBERTS, AB



ROBERTS, BENJAMIN

1754 56 57 58 63 65 66 67 69

67 74 45 56 58 48 85 54 47

Cow Pasture

Dixons Gift

Lowes Desire

Roberts Meadows

Sayers Range

Sayers Range Addition

Shepards Redout

Watsons Desire

Whartons Adventure

Williams Beginning

ROBERTS, DAVID

1766 67 69

91 57 50

Roberts Meadows

ROBERTS, DR. JAMES

1758

77

Bridge  
Crawford

ROBERTS, JAMES

1734 47 54 56 57 58 63 65 66 67 69

28 74 69 76 47 58 61 51 91 57 49  
75

Dixons Gift  
Lowes Desire  
Roberts Meadows  
Sandy Hurst  
Sayers Range  
Scotts Out Range

Shepherds Redoubt  
Smiths Mistake

ROBERTS, JONATHAN DR.

1757 63 65 66 67 69

63 61 51 90 57 49

Carters Addition  
Crawford  
Ridge

ROBERTS, JOHN of Wm.

1757 58

47 59

Roberts Desire

ROBERTS, JOHN of JOHN

1754 56

69 76

Roberts Desire

ROBERTS, WILLIAM

1734 47 54 56 57 58 63

85 104 70 77 47 58 59

Roberts Chance Corrected

Roberts Range

Roberts Range Addition

Skinnners Pleasure



ROBERTSON, ALEXANDER (Caroline)

1754 56 57 58 63 65 66 67 69 75

66 73 45 56 57 48 85 53 47 33

Perth

Tully Barden Addition Outlet

ROBERTSON, (ROBINSON) ANN

1766 67 69

85 53 50

Annes Lot  
Elliotts Addition  
Ridley Chance

ROBERTSON, GEORGE (Somerset)

1767

56

Athol

ROBERTSON, JOHN (Somerset)

1754 56 57 58 63 65 75

113 119 72 59 60 51 33

Athol (Caroline)

Athol Addition

Blair Corish

Dunkiield Addition

Dunkiield

Jadwins Project

Robertsons Lot

Tully Barden

ROBERTSON, WILLIAM

1763 65

58 48

Anns Lot

Boltons Delight

Elliotts Addition

Parkers Lot

Ridleys Chance

ROBERTSON, WILLIAM JR.

1765 66 69

50 88 48

Tottingham

ROBINSON, WILLIAM JR.

1756 57 58 69

77 47 58 48

Salisbury  
Tottenham

ROBESON, Wm. JR.

1734

92

Anns Lot



ROBINS, GEORGE

1734 47 54

67 131 105

Kearys Discovery

Pearle

Sylvesters Forrest

Walnut Ridge

ROBINS, HENRIETTA MARIA

1747

131

Kearys Discovery

Pearle

Sylvesters Forrest

Walnut Ridge

ROBINS, JNO.

1734

74

Sandish Woods

ROBINS, THOMAS

1734

67

Walnut Ridge

ROBINSON, DAVID (Caroline)

1775

34

Toad Caster

ROBINSON, ELISHA

1766

87

Partnership

ROBINSON, JOHN (Somerset)

1766

92

Athol

ROBINSON, JOHN

1734

57

Robinsons Adventure



ROBINSON, (ROBERTSON) PATRICK

1734 47 54 56 57 58 65 66 67 69

77 41 66 73 45 56 48 85 53 46

Blair Croisk (Creek)

Dunkiield

Dunkiield Addition Tully Barden Addition

Hunting Town

Jadwins Project

Tully Barden

ROBINSON, THOMAS

1754 56 57 58 63 65

68 75 46 57 59 49

Partnerships Hazard  
Wrights Chance

ROBINSON, THOMAS JR.

1754 56 57 58 63 65

70 77 47 58 60 50

Lowes Arcadia

ROBINSON, WILLIAM

1734 47 54 56 57 58 63

92 61 67 73 45 56 59  
69

Anns Lot  
Boltons Delight  
Elliotts Addition  
Parkers Lot  
Ridleys Chance  
Tottingham

ROBINSON, WILLIAM (Tuckahoe)

1754 56 57 58 63 65 66 67 69

70 77 47 58 59 50 88 56 48

**Todcaster**

ROBINSON, WILLIAM JR.

1757 58 63 65 66 69

47 58 59 50 88 48

Tottingham

ROBOTHAM, GEORGE

1734 54 56 57 58

47 113 119 72 59

Robotham Park

ROBRASS, (ROBASS) ELIZA (Talbot)

1754 56 57 58 63

113 119 72 59 60

Providence



ROCHESTER, ELIZA

1757

46

Lowders Hazard  
Philadelphia

ROCHESTER, FRANCIS

1734 47 54 56 57 58 63 65 66 67 69

67 77 67 74 45 57 58 49 86 54 47  
97

Ashford

Collins Gift

Fox Harbor

John and Rachels Choice

Louders Hazard

Lowthers Hazard

(over)

Outrange  
Philadelphia  
Rachels Choice and John  
Ripley  
Tullys Lot  
Watery Plains  
Winchester

ROCHESTER, FRANCIS JR.

1747 63 65 66 67 69

78 61 51 90 57 49

John and Rachels Choice Addition  
Rachels Choice Addition and John  
Tullys Lot  
Watery Plains

ROCHESTER, HENRY

1754 56 58

67 74 57

Lowders Hazard  
Philadelphia

ROCHESTER, JOHN

1754 56 57 58 63 65 66 67 69

67 74 45 57 57 49 86 54 47

John and Rachels Choice  
Rachels Choice and John  
Winchester

ROCHESTER, JOHN JR.

1763 66 67 69

60 89 56 48

Nasbys Addition

ROE, ABNER

1754 56 57

66 4 3

Abners Outlett  
Dudleys Desire  
Hackers Adventure  
Roes Choice



ROE, ANTHONY (Caroline)

1747 75

38 33

Dudleys Desire  
Sayers Range

ROE, BENJAMIN

1754 56 57 58 66 69

66 73 45 56 84 46

Clouds Range

Downs Forrest

Roes Addition

ROE, EDWARD

1734 66 67 69

23 91 57 50

49

94

Hindsleys Plains

Narborough als. Marlborough

Neds Beginning

Marlborough als. Narborough

Roes Land

Tullys Addition

ROE, JAMES

1754 56 57 58 63 65 66 67 69

69 76 46 58 59 50 87 55 48

Beginning (The)  
Sarahs Fancy

ROE, JAMES (Tuckahoe)

1766 67 69 75

91 57 50 34

Hackers Adventure  
Roes Desire

ROE, JOHN of EDWARD

1754 56 57 58 63 65

69 76 47 58 59 50

Hinesleys Choice

Narborough als. Marlborough

Marlborough als. Narborough

Oakentrop

Sarahs Fancy

ROE, JOHN

1734 47 54 57 58 67

25 36 70 45 56 58  
50 142

Athol

Blair Crook

Dunkeld

Hindslys Plains

Woodland

ROE, JOHN of THOMAS

1754 56 57 58 63 65

66 73 45 56 57 48

Downes Forrest  
Roes Addition



ROE, JOSEPH

1757

44

Downes Forrest  
Roes Addition

ROE, SAMUEL

1754 56 57 58 63 65 67 69

68 75 46 58 58 49 55 48

Neds Beginning

Oaken Thorpe

Roes Lane

Sarahs Fancy

Tully Addition Rectified

ROE, THOMAS of ABNER

1769

50

Abners Outlet  
Hackers Adventure  
Roes Chance

ROE, THOMAS RICHARDSON

1754 56

68 75

Oakenthope  
Sarahs Fancy

ROE, THOMAS (Choptank - Chester)

1734 47 54 65

25 48 30 23

30 52

33 Clouds Range

69 Dudleighs Desire

98 Hackers Adventure

Hacketts Garden

Musketa Ridge

Roes Desire

(over)

Shepherds Fortune  
Woodland

Shepherds Fortune  
Woodland

ROE, THOMAS JR. (Choptank)

1747 56

104 33

Hackers Adventure  
Roes Desire



ROE, WILLIAM

Caroline

1747 54 57 58 63 65 66 67 69 75

36 66 45 56 57 48 84 53 46 33

Dudleys Desire

ROGERS, DAVID

1756

133

Chance

ROGERS, JOHN

1747

55

Butlers Own  
Chesterfield  
Fox Hill  
Notlars Delight  
Shepherds Forrest  
Tryangle

ROLPHE, STEPHEN

1763

61

Williams Adventure

ROOKE, EDWARD

1754 56 57

69 76 47

Revival

ROSBERRY, JAMES

1757 58 63

48 59 60

Brotherhood

ROSEBERRY, SAMUEL

1756

38

Brotherhood

ROSS, JAMES

(Bristol)

1734 56

39 123

Bangor

Bristoll

Codshead Manor



ROSS, JOHN

1734 47

58 143

96

Barbars Delight  
Bonnams Addition  
Westminster

ROSS, RICHARD

1734 47 54 57 58 63 65 66

85 29 66 44 56 57 48 84

Colerain

ROSS, RICHARD JR., .

1767 69

53 46

Colerain

ROUSBY, JOHN

1734 54

55 104

Bluff Point  
Mattapax Neck  
Morgans Neck  
Ridge  
Sledmore

ROUSBY, CHRISTOPHER

1734 56

43 137

Rousbye

ROUSBY, JNO.

1756

112

Bluff Point  
Morgans Neck

ROUSE, SARAH

1734

6

Commins Freehold

ROUSE, THOMAS

1734

6

Commins Freehold



ROUTH, THOMAS

1734

71

Leicester Fields

ROWLAND, THOMAS

1734 47

79 135

Rowlands Hazard

ROWLES, JOHN

1734 47

3

34

77

Beaver Neck Resurveyed  
Coopers Freehold  
Widows Lot

ROWLES, (ROLLS) REASON

1763 65 66 67 69

60 51 89 56 48

Beaver Neck Resurveyed

ROYSTON, RICHARD

1756

131

Royston

RUSSUM, JOHN

(Clymas Hrs)

1734 54 56 57 58 63 65 66 67 69

73 69 77 47 58 59 50 88 55 48

Climers Chance

Shadwell Addition

RUTH, (ROOTH) CHRISTOPHER

1754 56 57 58

68 75 46 57

Baynards Pasture

Chesnutt Meadows

Conclusion

Hawkins Farm

" " Ees'vd

Rowlands Hazard

Salisbury Plains

Smiths Branch

RUTH, CHRISTOPHER CROSS

1763 65 66 67 69

59 49 87 55 47

Baynards Pasture

Brandford

Chestnut Meadows

Conclusion

Guilford

Hawkins Garm Res'vd

Inclosure

New Nottingham Rectified

Rowlands Hazard

Smiths Branch

Wrights Chance



RUTH, JAMES

1769

50

Wharton and Pinders Outrange

RUTH, JOHN

1763 65 66 67 69

61 51 90 57 49

Brotherhood  
Clouds Adventure

RUTH, JOHN

(Farmer)

1769

50

Smyths Mistake

RUTH, JOHN

1734 47 54 56 57 58 63 65 66 67

42 99 70 75 46 57 58 49 86 54

Larrington  
Smyths Neglect

RUTH, JOHN JR.,

1766 67 69

91 57 50

Hambletons Addition  
" Range

RUTH, THOMAS

1734 47

42 59

74

Heaths Forrest  
" Gift

RUTH, WILLIAM

1763 65 66 67 69

60 51 90 56 49

Beginning

Brotherhood

Clouds Adventure

Outrange

Ruths Island

Ruths Purchase

Spread Eagle

Toms Fancy Enlarged

RYAN, DARBY

1734

43

Tullys Lot



RYLEY, CHARLES

1734

29

Bradford

SAINT PAULS PARISH VESTRY

1747 54 56 57 58 63 65 66 67 69

14 88 95 58 71 73 62 111 69 61

Doctors Folly

SAINT TEE, CHRISTOPHER

1756

127

Golden Grove

SADLER, JOSEPH

1734

1

Southern Addition

SALISBURY, JAMES

1734 47

31 58

Sintra

" Resurveyed

SALISBURY, JOHN

1734

31

Sintra

SALISBURY, SAMUEL

1756 57 58

77 47 58

Tottingham

SALLOWAY (SOLLOWAY) JOSIAS

1754 56 57 58 63 65

79 86 53 64 65 55

Cloaks Chance



SALVESTER, BENJAMIN

1757

52

Bucks Range  
Salvesters Hazard

SALVESTER (SELVESTER) JAMES

1757

49

Bare Garden Addition  
Carmathan

SALVESTER (SELVESTER) JAMES JR.,,

1757

52

Bare Garden

Bare Garden Addition

SANDERS (SAUNDERS) ANDREW

1756

79

Good Luck Range

SANDERS (SAUNDERS) AARON Caroline

1756 57 58 63 65 66 75

84 51 63 64 54 96 36

Jumps Lane

Purnells Forrest

SANDERS (SAUNDERS) PRICILLA

1754 56 58

79 86 64

Middle Plantation

SANDS, THOMAS

1734	47	54	56	57	58	63	65	66	67	69
75	74	74	81	50	61	67	56	100	63	54

Dublins Ridge  
Lancaster  
Long Swamp  
Loves Desire  
Northumberland

Providence  
Sands Outlet  
Swifts Outlet

SATERFIELD, NATHANIEL

1754 56 57 58 63 65

78 85 52 63 64 54

Saterfields Venture



SATERFIELD, WILLIAM

1734 47 56 57 58 63 65 66 67 69

67 57 87 53 65 66 55 101 63 55

Winfield

SAUNDERS, AARON (For Wm Purnells  
Heirs)

1754 69

77 52

Jumps Lane  
Purnells Forrest

SAUNDERS, ANDREW

1747 54

24 80

Good Luck Range

SAUNDERS, JAMES

1747

12

Addy House  
Middle Plantation  
Peale Place

SAUNDERS, PRICILLA .

1757

52

Middle Plantation

SAVAGE, THOMAS

1763

66

Savages Discovery  
Scottens Outlett

SAYWARD, THOMAS

1734

29

Bishops Fields  
Dangerfields  
Out Range

SCANDRETT, WILLIAM

1734 47 54

62 6 71

67

Bristol Marsh  
Hynsleys Plains  
Lexon  
Lot (The)



SCANDRETT, WILLIAM JR.,

1747

62

118

Lexton

Lot in Ogle Town #21

SCHOOL, VISITORS OF QUEEN ANNS FREE

1734

65

Forlorn Hope

SCOTT EDWARD

1734

65

Poplar Plains

SCOTT JOHN

1734 54 56 57 58

89 77 84 51 63

98

Scotts Chance  
Straton

SCOTT NATHANIEL

1734 47 54 56 57 58 63 65

10 4980 87 53 62 66 55

99 103 130 64

Marshy Crook

Partnership

Sayers Range

Scotts Inclosure

Scotts Hardship

Toms Fancy Enlarged

SCOTT, NATHANIEL JR.

1756 58

87 65

Stratton

SCOTT, SOLOMON

1754 56 57 58 63 65 66 67 69

77 84 51 63 64 54 96 60 52

Stratton

SCOTT UPTON, DR.

1766 67 69 75

101 64 55 37

Chiltons Adventure



SCOTT, DR.

1747

144

Abbingdon

SCOTT, WILLIAM

1734 47 54 56 57 58 63 65 66

7 99 76 83 51 62 64 57 95

Sayers Range

Scotts Outrange

SCOTTON, CATHERINE

1754 56 57 58

79 86 52 64

Scottons Outlett

SCOTTON, JAMES

1747

105

Toms Fancy Enlarged

SCOTTEN, JOHN

1734 47

96 83

Scottons Inclosure  
Scottons Folly

SCOTTON, MARY (FOR RICHARD SCOTTONS HEIRS)

1754

75

Salisbury Plains  
Scottons Addition

SCOTTON, NATHANIEL

1754 63

79 66

Nathaniels Addition

SCOTTEN, RICHARD

1734 47 54 56 57 58 63 63

53 85 78 11 52 64 65 67

85

Hazle Ridge

Nathaniels Addition

Salisbury Plains

Scottons Addition

Scottons Outlett



SCOTTEN THOMAS

1747 54 56 57 58 63

105 76 83 51 62 64

Scrottons Desire  
Scrottons Forrest

SCRIONER ESTHER

1766 67 69

99 62 54

Hackers Meadows

SCRIVENER JOHN

1763 65

67 56

Hackers Meadow Enlarged

SCRIVENER, JOSEPH

1754 56 57 58 63 65 67 69

73 80 49 60 62 52 59 51

Hackers Meadows

Josephs Hackers Meadows Enlarged

SCRIVENER, RICHARD

1747 63 65

64 67 56

Hackers Meadow

SCRIVENOR ROBERT

1734 54 56 57 58 63 65 66 67 69

22 79 86 53 64 65 55 97 61 53

96

Neglect

SEALE, DR. JOHN

1763 65 66 67 69

67 56 100 63 55

Robothams Park

SEEDERS, JOHN

1766 67 69

101 63 55

Knotts Chance  
Knotts Range



SEEGAR ELIZABETH

1763 65 66 67 69

65 54 96 60 52

Forkelett

Hog Norton

Johnsons Adventure

Newmans Portion

Ponderfeud

Seegars Hazard

Sullivans Chance

Woodhouse Addition

Woodhouse

SEEGAR GEORGE

1769

56

Pierce Land Addition

SEEGAR JOHN

1754 56 57 58

77 84 48 63

Forkalet

Gwiuns Hazard

Johnsons Adventure

Newmans Portion

McCleans Addition

Seegars Hazard

Woodhouse Addition

Woodhouse

SEEGAR JOHN OF JAMES

1766

101

Seegars Hazard

SEEGAR JOHN OF SAMUEL

1767 69

63 55

Seegars Hazard

SEGO JOHN

1763 65 66 67

67 56 99 62

Birminghams Fortune

SEGRAMS THOMAS

1767 69

64 55

Scotts Out Range

SEENEY ANN

1763

62

Poplar Hill



SENEY DENIS

1734

46

Clouds Adventure

SENEY (SEENY) JOHN JR. & SR.

1758 63 65 66 67 69

65 66 55 99 62 54

Barton

Baiton

Brotherhood

Collins Lot

Clouds Adventure

Fox Harbor

Lundy

SEENY (SWEENY) NEVILL

1763 65 66 67

63 52 94 59

Bradford's Addition

SENEY (SEANEY) SOLOMON

1734 47 54 56 57 58 63

32 72 74 81 49 61 62

81

Barton

Bradfords Addition

Clouds Adventure

Poplar Hill

Sewells Fork

Tilghmans Discovery

SENNETT SOLOMON

1757

49

Hawkins Pharsalia

SERJEANT MARY

1734

18

Robinsons Farm

SETH CHARLES

1734 54 56 57 58 63 65 66 67 69

10 78 85 52 63 65 54 97 61 63

Addition

Bennets Out Let

Henfield

Middle Plantation

Mount Mill

Sheppards Discovery

SETH JACOB

1756 57 58 63 65 66 67 69

140 48 60 62 52 93 58 51

Addition  
Bennets Out Let  
Green Spring  
Henfield  
Momet Mill  
Paxtons Lot  
Sheppards Discovery



SETH JAMES

1775

38

Mill Landing

SETH JOHN

1754 56 57 58 63 65 66 67 69

71 79 48 60 62 52 92 58 50

Addition

Bennetts Out Let

Mount Mill

SEWARD(SOWARD) DANIEL

1766

94

Outrange

SEWARD(SOWARD) JOHN

1765 66 67 69

52 94 59 51

Out Range

SEWARD(SOWARD)REBECCA

1765

53

Outrange

SEWARD(SOWARD)THOMAS

1747 54 56 57 58 63 65 66 67 69

73 74 81 50 61 63 55 97 61 53

Hawkins Range  
Outrange

SEWARD THOMAS JR.

1754 56 57 58 63

79 85 52 64 65

Hawkins Range

SEWARD(SOWARD)WILLIAM

1763 65 66 67 69

63 53 94 59 51

Out Range



SEWELL CLEMENT

1769

56

Miss. Hitt

SEWELL MAJOR NICHOLAS

1734

55

Sewells Manor  
Nameless

SEXTON BENJAMIN

1765 66 67 69

52 92 58 50

Liberty

SEXTON PATRICK

1734 47 59 56 57 58 63

16 4 71 78 48 60 62

87

Liberty

SHARPE BIRKETT

1763 65 66

67 57 99 .

Mount Pleasure

SHARPE HENRY

1767 69 75

62 54 36

Mount Pleasure

SHARP WILLIAM HEIRS

1754

103

Mount Pleasure

SHIRLOCK NICHOLAS

1734

84

Pharsalia



SHOEBROOK JOHN

1769

8

Crumps Forrest

SHOEBROOK THOMAS

1734 47 54 66

30 54 73 101

42

Addition

61

Crumps Forrest

74

Lowes Ardacia

99

Stoke Addition

Stoke Addition Rectified

Upper Heath Worth

Stoke Wellow

SHORT HENRY

1734 47 56

48 75 130 .

Outrange

SHURMAN BENJAMIN

1734

62

Spicie Grove  
Tappahanah

SIGLYE(SIDGLYS)WILLIAM

1734 56

44 127

Double Kill  
Mount Pleasant

SILVESTER ANDREW

1758 65

62 53

Buck Range

SILVESTER(SALVESTER)BENJAMIN

1734 54 56 58 63 65

25 78 85 63 65 54

Bear Garden

Bite The Biter

Bucks Range

Himsleys Dispute

Mischief

Silvesters Hazard

SILVESTER(SALVESTER) DAVID

1754 56 57 58 63 65

79 86 53 65 64 56

Grubley Neck

Grubby Neck Addition



SILVESTER(SYLVESTER) JAMES SR.

1734 47 54 56 58

25 43 72 80 60

82

Bear Garden

Carmathan

Grubby Neck

Parkers Freshes

SILVESTER(SALVESTER) JAMES JR.

1754 56 58 63 65

77 84 63 64 54

Bear Garden Addition

Bear Garden

SILVESTER THOMAS

1734

82

Bear Garden

SILVESTER(SALVESTER)WILLIAM

1754 56 57 58 63

80 86 53 64 65

Grubby Neck

Grubby Neck Addition

SIMM DAVID

1763 65 66 67

67 56 99 62

Pratts Choice Enlarged

SIMMONS(SIMMONDS)WILLIAMS

1763 65 66 67 69

67 56 99 62 54

Batchellors Plains

SINGLETON JNO.

1734

60

Addition

SIMMOTT BARNABY

1734

61

Addition(150)  
a



SINNOTT JOHN

1747

51

Hawkins Pharsalia

SINMOTT

SIMMOTT

SINNOTT SOLOMON

1754 56 58

73 80 60

Hawkins Phaisalia

SIPPLE JOHN

1754

80

Swifts Meadows

SIPPLE WEIGHTMAN (KENT ON DEL.)

1747 56

145 123

Land of Benjamin  
Spicey Grove  
Tappahannah

SIPPLE WEISHTO

SHELFIELD SAMUEL

1734

74

Spread Eagle



SHEILD EDMOND

1734

64

Petts Gift

SHEILD DE

SHEPARD ANN

1766

93

Hindsleys Plains

SHEPARD(SHEPPARD)WILLIAM

1734 47 54 56 57 58 63 65

30 50 73 80 49 61 62 52

44 82 141

Hindsleys Plains  
Sheperds Folds  
Shephards Forrest  
Shephards Fortune

SKINNER ANDREW

1734

40

Skinner's Expectation

SLAUGHTER EDWARD

1775

37

Fain Ridge Addition  
Ratcliff

SLAUGHTER JAMES

1734 47 59 56 57 58 63 65 66 67 69

78 40 72 79 49 60 62 52 101 63 55

Fern Ridge

Fern Ridge Addition

Fern Ridge Corrected

Golden Reed Ridge

Partnership alias Ratcliff

Ratcliff alias Partnership

SHAUGHTER JOHN

(Caroline)

1775

37

Fern Ridge Corrected  
Fern Ridge Addition  
Golden Reed Ridge



SLAUGHTER JONATHAN (Caroline)

1775

37

Fern Ridge Corrected

SLAUGHTER NATHAN (CAROLINE)

1775

37

Fern Ridge Corrected

SLAY THOMAS

1766 67 69

101 63 55

Hindslys Plains

SI. INAH (SLINEY, SLYNEY) NORRICE

1734

3

Timber Ridge

SLYNEY (SLINEY, SLINAH) JAMES

1734 47

3 90

Timber Ridge

SLINEY MAURICE

1754 56 57 58

78 85 52 64

Potts Gift  
Timber Ridge

SLINEY (SLYNEY, SLINAH) SARAH

1747 63 65 66 67 69

90 67 57 100 63 54

Isaacs Chance  
Timber Ridge

SLOCUM(SLOCHAM) JOSEPH

1754 56 57

78 85 52

Bishop Fields



SMALL RICHARD

1754 56 57 58 63 65 66 67 69

78 85 52 64 65 55 97 61 53

Coles Endeavour  
Smalls Industry

SMALL ROBERT HEIRS

1734 47 54 56 57 58 63 65 66 67 69

2 96 76 83 50 62 63 53 95 59 52

Ship Point

SMITH BENJAMIN

1734 47 54 56 57 58 63 65

83 69 73 80 49 61 62 52

Jones Fancy

Marys Chance

Teats Desire

Wyatts Lot

SMITH CASPARUS

1734

83

Jones Fancy

SMITH DANIEL (JOINER)

1747 54 56 57 58 63 65 66 67 69

80 74 53 64 66 55 98 61 53

Clockerton

Marys Portion

Manton

Manton Addition

SMITH DANIEL (PLANTER)

1747 34 54 53 56 57 58 63 65 66 67 69

83 69 73 80 49 61 62 52 93 59 51

Jones Fancy

SMITH ELIZABETH

1754

79

Jacksons Choice

SMITH GEORGE

1734 47 54 56 57

22 58 79 86 52

23

93

96

Astrict

Confusion

Neglect

Toms Fancy Enlgared

Salisbury Plains

Smiths Forrest



SMYTH (SMITH) HANNAH

1766 67 69

93 59 51

- Marys Chance
- Jones Fancy
- Teats Desire
- Smiths Mistake
- Wyatts Lott

SMITH JAMES (CAROLINE)

1769 75

55 38

Revival  
Wheatlys Park

SMITH JAMES (WYE) (KENT)

1734 47 54 56 57 58

47 139 79 86 53 64

135

Fresh Run

Hemsleys Britland Rectified

SMITH JANE

1734

93

Hensley Britland

SMITH(SMYTH)DR, JOHN

1747 54 56 57 58 63 65 66 67 69

91 76 82 50 62 63 53 95 60 52

Addition

Martins Neck

Marys Portion

Neals Residence

Petts Gift

Smyths Neck

Smithfield

Spread Eagle

Sudlers Chanc e

Timber Neck

SMITH (SMYTH) JOHN

1734 54 56 57 58 63 65 66 67 69

80 78 85 52 64 65 55 97 61 53

87

93

Denby Resurveyed

Hemslys Britland

Sandy Hill

Sandy Hill Addition

SMITH KATHERINE

1734

59

Broad Creek

SMITH MATHEW.

1734

13

Content  
Jamaica  
Smiths Beginning



SMITH NATHANIEL

1734 56 57 63 65 66 67 69

76 83 51 64 57 96 61 52

140

Indian Oldfield

Long Ridge

Smiths Out Let

Smith Advantage

Smiths Desire

Taylerton

SMYTH OLIVE

1763 65

67 56

Widows Choice

SMITH OLIVER

(CAROLINE)

1775

39

Cold Spring

SMITH RENATERS

1734 56

19 139

Brampton  
Conquest  
Larrington  
Malden

SMITH RICHARD

1734 47 54 56 63 65 66 67 69

58 100 76 140 67 57 100 62 54

83

Indian Oldfield

Long Ridge

Smiths Forrest

Sebergham

Smiths Desire

Smiths Outlet

Storys Park

SMITH RICHARD OF WILLIAM  
(CAROLINE)

1766 67 69 75

100 63 55 37

Bite the Biter  
Storys Park

SMITH ROBERT

1734 54 56 57 58

98 73 80 49 60

99 125

Confusion

Double Kill

Enjoument

Mount Pleasant

Smiths Forrest

Smiths Reserve

Wrexam Plains

Chance

Smiths ● Forrest Addition

Tryangle  
Tell Tales Loss  
Adventure  
Reason  
Reareguard  
Stoke  
Toms Fancy Enlarged



SMITH THOMAS

1734 47

58 14

Barbars Delight  
Bonnams Addition  
Falcons Choice

SMITH WALTER

1734

55 .

Sledmore

SMITH WILLIAM (CAROLINE)

1747 54 56 57 58 63 65 66 67 69 75

105 77 83 51 63 64 54 96 60 52 37

Bite the Biter  
Storys Park  
Salisbury Plains

SMITH WILLIAM JR.

(CAROLINE)

1767 69 75

64 55 38

Cummings Beginning

SMITHSON COL. THOMAS

1734

47

Reviving Spring

SNOWDEN CHARLES

1734

18

Granthams

SODDEN (SODEN) THOMAS

1734 47

81 29

Worleys Outrange

SOLLAWAY JOSIAH

1766 67 69

98 64 53

Cloaks Chance



SOUTHWAY SAMUEL

(CAROLINE)

1769 75

56 38

Marshey Crook

SOUTHWAY SAMUEL

SPARKES ABSOLOM

1747 54 56

57 73 81

177

Adventure

Sparkes Own

Sparkes Choice

SPARKES CALEB

1747 54 56 57 58 63

59 73 83 51 65 66

117

Adventure

Sparks Own

Sparks Choice

SPARKES GEORGE

1747

57

Adventure  
Mitchells Adventure  
Sparks Own  
Sparks Choice  
Tottingham

SPARKS JOHN

1734 56

50 131

67

Adventure  
Sparks Choice  
Sparks Own

SPARKS MILLINGTON

1747 54 56

59 73 85

117

Adventure

Sparks Own

Sparks Choice

SPARKES RICHARD

1747

109

Lot in Ogle Town



SPARKES, RICHARD (GRANDSON OF RICH. COLLINS)

1754 56 57 58 63

76 83 51 62 64

Lot in Kings Town

SPARKS WILLIAM

1734

20

Adventure  
Royston

SPENCER ISAAC

(KENT)

1765 66 67 69

55 98 62 54

Conway

The Upper Landing

The Landing

Wollestons Discovery

SPENCER JARVAS(JARVIS) (KENT)

1754 56 57 58 63

114 120 72 65 66

Connaway  
Landing

SPRY CHRISTOPHER (TALBOT COMPANY)

1734 56 57 58 63 65 66 55 67 69

40 87 53 66 98 61 54

Doddington  
Devenishs Chance

SPRYE CHRISTOPHER

1734 47 54 56 57 58 63 65 66 67 69

50 71 75 82 50 61 63 53 94 59 51

Buck Range

Edenborough

Friendship

Sprys Chance

Thief Keep Out

Thief Keep Out Addition

SPRYE FRANCIS

1734 47 54 56 57 58 63 65 66 67 69

1271 77 84 51 63 64 54 96 60 52

54

Friendship  
Spryes Adventure

SPRY JOHN

1747 54 56 51 58

70 74 81 49 61

Friendship



SPRY JOSEPH

1754 56 58

80 86 64

Sprys Adventure

SPRY THOMAS

(TALBOT)

1747 54 56 57 58

71 74 81 49 61

114 140

Friendship

SPRY WILLIAM

1747 54 56 57

71 77 84 51

Friendship

STANSBERRY MARY (BALTIMORE)

1758

65

Robinsons Farm

STANSBURY TOBIAS (BALTIMORE)

1754 56 57

114 120 72

Robinsons Farm

STANT JOHN (STENT)

1765 66 67

53 95 60

Cole Rain

STANTON BENSON (CAROLINE)

1775

38

Baynards Choice  
Sylvesters Adat.  
Nodd

STANTON THOMAS

1734 47 54 56 57 58

34 82 75 82 50 62

Forrest of Sherwood  
Security



STARKEY EDWARD

1734

37

Boons Hope

STARKEY JOHN

1734 47 56

47 99 136

Randon  
Starkeys Folly

STARKEY WILLIAM

1734 47 58

76 44 60

Coddshead Mannor  
Hiccory Ridge  
Oak Ridge

STARKEY (STARKES) WILLIAM (HEIRS)

1754 56 57

72 80 57

Coddshead Manor  
Hicory Ridge  
Oak Ridge

STANELY WILLIAM

1734

83

Kent Fort Manor

STENT (STANT) JOHN

1747 54 56 57 58 63 65 69

113 76 83 51 62 64 53 52

Cole Rain

STEPHENS (STEAVENS) FRANCIS

1754 56 57 58 65 66 67

78 85 52 63 54 97 61

Huntington (Huntington Tower~~?~~)  
Lanavck

STEPHENS SUSANNAH

1754

76

Derochbourns Neglect  
Stephens Adventure



STERLING REV. JAMES

1747

49

Holt  
Holt Castle Hill Resod  
Highgate Lane  
Whartons Marsh

STEUART (STEWART) ATHEL

1763 65 66 67 69

67 56 100 63 54

Sylvesters Forrest

STEVENS CHARLES (TALBOT)

1734 54 56 57

48 114 120 72

52

Providence  
Willenlew

STEVENS ELIZABETH

1734 47

48 139

56

Providence

STEMEN

STEVENS FRANCIS

1763 69

65 53

Huntington  
Lanarch

STEPHENS (STEVENS) JOHN JR.

1747

92

Little Ease  
Stephens Adventure


STEVENS (STEPHENS) JOHN  
(CAROLINE)

1734 47 57 75

1 95 39 36

2

Derochbrooms Neglect  
Huntington  
Little Ease  
Limrick  
Neneveth  
Stevens Adventure  
Tarr Kill





STEVENS SIMON

1734

48

Providence

STEVENS, SUSANNA

1756 58

82 62

Derochbourns Neglect  
Stephens Range

STEPHENS THOMAS

(CAROLINE)

1775

38

Garden of Roses  
Oak Ridge

STEPHENS WILLIAM

1769

56

Stephens Adventure

STEVENSON RICHARD

1734

11

Bermetts Addition  
Forrest Lodge

STEWART ATHEL

(CAROLINE)

1763 65 66 67 69 75

67 56 100 63 54 37

Sylvesters Forrest

STEWART (STEWARD) THOMAN

1756 57

79 48

Kearys Discovery  
Silvesters Forrest

STEWART (STUART) SUSANNA

1754 56 57 58

72 79 48 60

Kearys Discovery  
Silvesters Forrest



STEWART WILLIAM

(CAROLINE)

1766 67 69 75

101 64 55 37

Dersys Discovery

STINSON JAMES

1769

56

Bradford Addition

STORY EPHRIM OF HENRY

1758

65

Todley

STOREY, EPHRIAM

1757 63 65 66 67 69

53 66 55 98 61 53

Todley

STOREY, HENRY

1754 56

77 84

Todley

STORY THOMAS

1763 65 66 67 69

64 56 100 63 55

Carmartham

STUARD (STUART) THOMAS

1734 47

96 32

Kearys Discovery

SUDBOROUGH WILLIAM

1734 56

56 137

Sudborough Hill



SUDLAR ANNE

1757 58

50 62

Hint on Sudlar  
Jones Hole Resurveyed

SUDLAR ELIZABETH (CAROLINE)

1775

36

Copartnership

SUDLER EMORY

1754 56 57 58 63 65 66 67 69

80 86 53 65 66 55 98 62 53

Little Neck

Shepards Forrest

Sudlers Island

Sudlers Purchase

Sudlers Fortune

SUDLER JAMES

1734 47 56 57 58 63 65 66 67 69

3 90 82 53 64 65 55 98 61 53

63 93 86

Cox Neck

Clay Pill Neck

Copartnership

Griffiths Adventure

Jones Hole Resod

Litthe Neck

Sudlers Neck

Saw Pitt Neck

Stinton on Sudlet

SUDLER JR. JAMES

1734

6

Little Neck

SUDLER JOHN

1763 65 66 67 69

63 53 95 59 51

Calebs Lot  
Sledmer

SUDLAR JOSEPH

1734 47 54 63 65 66 67 69

63 97 75 82 63 53 95 59 52

Clay Pitt Neck

Beverton

Broad Creek

Cloaks Chance

Devonish Chance

Hill Cabbin

Newmans Hazard

Saw Pitt Neck

Shepherds Forrest

Sledmer



Shepards Fold on Resurvey  
Sudlers Purchase  
Sudlers Fortune  
Sudlers Island  
Tilbury  
Tilbury Addition

SUDLER JOSHUA

1734

2

Hills Cabbin

SUDLER REBECCA (FOR JA. SUDLERS HEIRS)

1747 54 56 57 58

93 75 82 50 62

Jones Hole Resod  
Stint on Sudler

SUDLER THOMAS (CAROLINE)

1765 66 67 69 75

54 97 61 53 38

Salisbury Plains  
Sledmer

SULLYVANT(SULLIVANE) JAMES

1754 56 57 58

41 44 48 60

Salisbury

SULLIVANT(SULLAVANE) JOHN

1747 54 56 57 58 63 65 66 67

13 72 79 48 65 67 56 99 62

Anne Thorpe  
Dungarnon  
Fossetts Plains  
Ponderfield  
Sullivants Chance

SULLIVANE SARAH

1769

54

Anne Thorpe

SUMMERS FELIX (CAROLINE)

1763 65 66 67 69 75

66 56 99 62 54 38

Forrest of Sherwood  
Gurshams Tryangle  
Security  
Tuttle Fires  
Yough Hall



SUTTON JAMES

1747 54 56 58 63

78 74 81 61 63

Sandy Hurst

SUTTON JOHN

1734 56 65 66 67 69

6 130 53 94 59 51

Sandy Hurst  
Pascos Lott

SUTTON REBEKAH

1757

50

Sandy Hurst

SWAN THOMAS (CAROLINE)

1734 47 54 56 67 58 65 66 69 75

24 30 72 79 48 65 57 99 52 54 36

25

Braughton

Braughton Addition

Jumps Choice

Jumps Chance

Sayers Addition

SWAN THOMAS JR.

1763

66

Broughton  
Broughton Addition

SWEAT, JOHN JR.

1756 57 58 63 65 66 67 69

87 53 64 66 55 98 61 53

Park

SWEATMAN WILLIAM

1734

19

75

Bridgwater  
Chesterfield  
Camberwell  
Providence  
Paxtons Lot  
Stepney

SWEENY NEVIL

1766

94

Brandford Addition



SWIFT ABSALOM

1754 56 57 58 65

79 86 53 64 56

Content

SWIFT EMANUEL

1747 54 56 57 58 63 65

45 72 79 49 60 62 52

Swifts Forrest Addition

SWIFT(SWIST) GIDEON

1759 56 57 58 63 65 66 67 69

75 81 50 61 63 53 94 59 51

Chance

Constantinople

Crumps Advice

James Choice

Paccolet

Mardens Portion

Mulberry Tract

SWIFT JAMES (CAROLINE)

1775

36

Indian Tract

SWIFT JOHN JR.

1747

44

Swifts Forrest

SWIFT LEMON

1754 56 57 58 63 65

77 84 52 63 64 54

Soote Hill

SWIFT MARY

1767

64

Crumps Advice

SWIFT MOSES

1754 56 57 58 63 65 66 67 69

72 80 49 60 62 52 93 58 51

84

Indian Tract



SWIFT RACHEL

1766 67 69

93 58 51

Swifts Forrest Addition

SWIFT RALPH

1734 47 54

52 39 80

Content  
Swifts Meadows

SWIFT RALPH JR.

1747

48

Indian Tract

SWIFT RICHARD

1747 54 56 57 58 63 65 66 67 69

44 76 83 51 62 64 53 95 60 52

Williams Pasture  
Richards Hazard

SWIFT RUTH (CAROLINE)

1763 65 66 67 69 75

67 56 100 67<sub>3</sub> 54 37

Content

SWIFT SAMUEL (CAROLINE)

1747 54 56 57 58 63 65 66 67 69 75

112 80 83 51 63 64 53 96 60 52 35  
36

Fosters Folly Resurveyed  
Hazard Res'd.

SWIFT SARAH (CAROLINE)

1775

36

F<sup>o</sup>sters Folly Resvered

SWIFT BINANT (CAROLINE)

VINCENT

1775

35

Swifts Forrest Addition



SWIFTS WILLIAM

1734 47 54 56

52 81 80 132

92

Swifts Forrest  
Swifts Meadows  
Indian Tract  
Williams Hazard

SYBERRY JNO.

1734

60

Wickersly

SYLVESTER ANDREW

1763 66 67 69

63 95 60 52

Buck Range

SYLVESTER BENJAMIN (CAROLINE)

1766 67 69 75

97 61 53 36

Bare Garden

Bare Garden

Bite the Biter

Carmartham

Sylvesters hazard

SYLVESTER DAVID (CAROLINE)

1766 67 69 75

92 58 50 35

Buck Range

Grubby Neck

Grubby Neck Addition

SYLVESTER DEBORAH (CAROLINE)

1775

36

Bare Garden

SYLVESTER JAMES JR.

1766 67 69

96 60 52

64

Bear Garden  
Bear Garden Addition  
Bite the Biter

SYLBESTER JAMES SR.

1747 66 67 69

43 96 60 52

Bear Garden

Bear Garden Addition

Carmarthen

Grubby Neck



TALBOTT REBECKA (CAROLINE)

1775

40

Cold Spring

TAUNER BENJAMIN

1763 65 66 67 69

78 66 110 69 61

Barnstable Hill Res.

TAUNER PHILEMON

1754 56 65 57 58 63 66 67 69

86 93 57 70 71 61 108 68 60

Chance

Oldsons Relief

Providence

Tarmus Adventure

Woodland Neck

TAMER THOMAS

1734 47 54 56 57 58 63 65

5 88 84 91 55 68 70 59

6

64

Chance

Ashford

Providence

Tanners Advantage

TARBUTTON (TAIRBUTTON) JOSEPH

1757 58 63 65 66 67 69

57 70 72 61 109 68 60

Hog Pen Neck  
Lochust Ridge

TARBUTTON WILLIAM

1754

86

Codshead Manor

TASKER BENJAMIN

1734

55

83

89

Kent Fort Manor  
Sewells Manor

TATE GEORGE

1756 63

94 71

Jacksons Choice  
Teates Arcadia  
Tiuums Arcadia



TAYLOR JOHN

1734 54 56 57 58 63 65 66 67 69

5 86 93 57 70 71 60 108 68 59

Batchelors Hope  
Neglect  
Pentrogay

TAYLOR JOSEPH

1766 67 69

110 69 60

Stoak Addition Rectified  
Willenlew

TAYLOR RICHARD

1754 56 57 58 63 65 66 67 69

86 93 57 70 71 60 108 68 60

Alberts Delight

TAYLOR RUEBIN

1747

63

Lowes Arcadia

TAYLOR SAMUEL

1734 56

30 129

Lowes Arcadia

TAYLOR THOMAS

1757 58

57 70

Crumps Forrest

TEATES GEORGE (GATE)

1757 58 65 66 67 69

57 70 61 108 68 60

Jacksons Choice  
Teats Arcadia

TEAT (TEET) THOMAS

1747 54 56

115 86 93

Bee Tree Ridge  
Marys Chance  
Teats Desire



TEMPLE GEORGE

1766 67 69

110 69 60

Longs  
~~Lerys~~ Desire  
Powells Ferney  
Fancy

TENNANT THOMAS (CAROLINE)

1765 66 67 69 75

61 110 69 60 40

Saterfields Luck  
Saterfields Venture

TERRY ALTHEA

1766 67 69

110 69 61

Guithers Lott  
Guithers Range

THARP ISAAC

1756

92

Coldraine

THARP (THORP) JOHN

1754

115

Coldraine

THOLON (THAWLON) JOHN SR. & JR.  
(CAROLINE)

1763 65 66 67 69 75

72 61 109 69 60 39

Bakers Plains  
Castle Town  
Irish Discovery

THOMAS BENJAMIN

1747

56

Hawkins Pharsalia

THOMAS CHRISTOPHER

1747 54 56 57 58

108 84 92 56 69

Grustram  
Forrest Plains



THOMAS CHRISTOPHER JR.

1754 56 63 65 66 67 69

85 93 71 60 107 67 59

Grustram

THOMAS EDMOND

1734 47 57

16 107 57

Hoggs Hole  
Trustram  
Winifred

THOMAS EDMOND JR.

1754 56 58 63 65 66 67 69

86 93 69 71 60 107 67 59

Trustram

THOMAS JOHN

1734 47 56

25 145 124

Bramfield  
Carmathan

THOMAS JOSEPH HEIRS

1754 56 57 58 63 65 66 67 69

86 93 57 6971 60 108 67 59

Trustram

THOMAS MARY

1754 56 57 58 63 65

84 92 56 69 70 60

Forrest Plains

THOMAS PHILEMON

1747 54 56 57 58 63 65 66 67 69

56 84 91 55 68 70 59 34 22 19

105.

Alcocks Pharsalia.  
Emorys Rich Land  
Hawkins Pharsalia  
Lees Chance  
Relief

THOMAS PHILLEMONT

1767

66

Alcocks Pharsalia  
Hawkins Pharsalia  
Lees Chance



THOMAS ROBERT

1763 65 66 67

70 59 106 67

Alcocks Pharsalia

THOMAS SAMUEL

1766 67 69

106 66 58

Grubby Neck Corrected  
Trustrams Ridge  
Trustrams Adventure

THOMAS STEPHEN

1747 54 56 57 58 63 65 66 67

56 84 91 55 68 69 59 105.66

Alcocks Pharsalia

Hawkins Pharsalia

THOMAS TILDEN

1754 56 57

86 93 57

Addition

THOMAS THOMAS

1734 47 56 58 63 65 66 69

16 61 94 70 72 61 109 61

Hoggs Hole  
Winifield

THOMAS TRISTRAIN

1734 47 63 65 66 67 69

16 7 69 58 103 66 57

Higgs Hole  
Trustram  
Winfield

THOMAS TRISTRAM      LONG NECK

1757

55

Grubby Neck  
Trustrams Ridge  
Trustrams Adventure

THOMAS TRISTRAM long neck



THOMAS TRUSTRAM 3d.

1757 54 56 58

83 90 55 67

Trustram

THOMAS TRISTRAM JR. (LONG NECK)

1734 47 54 56 57 58 63 65

16 74 91 ~~81~~ 88 70 59

54

79

Friendship

Grubby Neck

Swine Range

Trustram

Trustram Ridge

Trustram Adventure

THOMAS WILLIAM (TALBOT)

1734 47 54 56 69

58 136 115 ~~71~~ 58

124

Allens Neck  
Alcocks Pharsalia  
Hawkins Pharsalia  
Lampton  
Lees Chance  
Smiths Range  
Thomas Addition

THOMPSON AUGUSTINE

1734 56  
12 138

28

Ashford

34

Addition

44

Bears Harborn

51

Couseys Town

58

Good Luck

90

Hemsleys Britland

Henfield

Mount Pleasant

Providence

Prices Hill

Parsons Marsh  
Parsons Marsh Addition  
Prices Hill  
Rambles  
Another Parcel  
Sparks Choice  
Shepherds Discovery  
Shepherds Discovery  
Willmores Range

THOMPSON DOWDAL

1747 54 56 57 58 63 65

110 85 92 56 69 71 60

Coursey Upon Wys  
Prices Hill  
Shepherds Discovery  
Parsons Marsh  
Parsons Marsh Addition  
Good Luck  
Sparks Choice  
Wolverhampton  
Mount Pleasant  
Enjoyment ●

Barefield  
Henfield  
Hemsleys Bartland  
Comsey Town  
Comsy Town Resvd.  
Whortons Marsh  
Highgate Lane  
Holt Castle Hill Res.  
Holt  
Parsons Chance

THOMPSON ELIZA

1747 54

110 85

Cloverfields  
Kirbys Recovery  
Wilmores Range



THOMPSON HANNAH (CAROLINE).

1775

39

Baynards Large Range Addition

THOMPSON HENTY

1756 57 58 63 65 66 67 69

94 57 70 72 61 109 6860

Baynards Chance

Baynards Large Range Addition

Joans Plackett

Pitts Vineyard

Vineyard Addition

THOMPSON HESTER

1766 67 69

107 67 59

Barefield alias Bargholt  
Bargholt alias Barefield  
Courseys Town Res.  
Henfield  
Good Luck  
Prices Hill  
Shepards Discovery  
Enjoyment ●

TJ

Sparks Choice  
Parsons Marsh  
Parsons Marsh Addition  
Mount Pleasant  
Parsons Chance

TJ

Sparks Choice

Parsons Marsh

Parsons Marsh Addition

Mount Pleasant

Parsons Chance

THOMPSON JOHN

1763 65 66 67 69

72 61 107 67 59

Courseys Town Res.

Henfield

Holt

Prices Hill

Shephards Discovery

THOMPSON SAMUEL DR.

1754 56 57 58 63 65 66 67 69

85 92 56 69 70 60 106 67 59

Kirbys Recovery  
Wilmers Range

THORPE ISAAC

1747 57

118 56

Colerain



THORP (THARP) JOHN

1754

115

Coldrain

THORPE WILLIAM

1747

133

Coldraine

TICKELL JOHN

1763

70

Lots in Kingstown#7&22

TICKELL(TICTLE) JOHN

1757 58 65 66 67

56 69 60 107 67

2 Lots in King

TICKELL RICHARD

1747 54 56 57 58 63

102 84 92 56 68 70

Lot in Kings Town

TILGHMAN ANNA

1747

2

Union

TILGHMAN EDWARD COL

1747 54 56 57 58 63 65 66 69 75

14 82 89 54 67 68 58 104 57 39

Lot in Ogle Town

Porters Lodge

Tilghmans Landing

Forlorn Hope Rectified

Tilghmans Res. on Long neck

The Union

Scrotten Folly

Long Neck

Camsey Upon Wye

Pleasant Banks on Wye  
Sparks Choice  
Tullys Delight  
Just Design  
Loyds Meadow  
Loyds Meadow Addition  
Beaver Dams  
The Hollow Flatt  
Reviving Spring  
Discovery  
Progress  
Spryley  
Matton

(CAROLINT<sup>E</sup>)



TILGHMAN JAMES

1747 54 56 57 58 63 65 66 67 69

15 82 90 54 67 69 58 103 65 57

Adventure

Adventure Addition

Tilghmans <sup>F</sup>reshes

Jerusalem

Coles Bank Enlarged

Kilkenny

Wrights Discovery

Smiths

● Forrest

TILGHMAN JAMES 3d.

1769

56

Boagley  
Cheshire  
Grays Inn  
Tilghmans Recovery  
The Plains  
Simtra

TILGHMAN MATHER

1747 54 56 57 58 63 65 66 67 69

16 83 90 55 67 69 58 104 65 58

Smiths Forrest

Tilghmans Forrest

Rings End

Notters Injoyment

Lot in Ogle Town

Poplar Plains

Glouster

Timber Ford

Neglegence

Tilghmans Chance  
The Ovel  
Toms Fancy Enlarged  
Poplar Plains  
Delmore End  
Hindslys Plains  
Timber Land

TILGHMAN PERIGRINE

1769

56

Double Kill Corrected  
Farrington  
Park

TILGHMAN COL. RICHARD

1734 54 56 57 58 63 65 66 67 69

12 81 88 54 66 68 57 102 64 56

60 82

91 95

Rings End

Delmores End

Snod Land

Friendship

Lot

Pasture

Freshes

Forrest

Meadows

Willmows Range  
Jerusalm  
Hunson Town  
Goose Quarter  
Rosseth  
Bockin  
Recovery  
Bristoe Marsh  
Parks Fort  
Wilkinsons Addition  
Waltham  
Notleys Enjoyment  
Salisbury  
Adventure  
Malton

TILGHMAN COL. RICHARD (CONTINUED)

Andover

Tilghmans Hermitage

Tilghmans Hermitage Addition

Bristoe Marsh Range

Forlorn Hope

Carpenters Outlet

Boagley Meadows

Park

Wyatt Range

Grays Inn

Cheshire

Shrewsberry

Scimura



Tilghmans Recovery  
The Plain  
Fair Dealing  
Springley  
Farrington  
Double Kill Corrected

TILGHMAN RICHARD JR.

1734 47

12 3

Adventure Addition  
Cove Point on Res.  
~~Forlorne~~ Hope  
miths Lot  
Woodland Neck

TILGHMAN WILLIAM MAJ.

1734 47 54 56 67 58 63 65 66 67 69

11 2 82 89 54 66 68 57 103 65 57

12 3

Pauls Fort or St. Paul

Tilghmans Discovery

Salisbury

Delmore End

Lot in Ogle Town

The Meadows

Smiths Mistake

Fair Dealing

Andever  
Bristols March  
Poplar Plain  
Cove Point on Res.  
Smiths Lot  
Woodland Neck  
Adventure Addition

TILGHMAN WILLIAM OF RICHARD

1769

57

Bristol Marsh  
Fair Dealing  
Forlone Hope

TILGHMAN WILLIAM OF RHI

TILL WILLIAM

1734 47

72 144

36

Park  
Winton  
Winton Addition

TILLOTSON BAYNARD

1754 56 57 58 63 65 66 67 69

83 90 55 68 69 59 105 66 58  
61

Baynards Closure

Exchange

Lantly

Lords Gift on Res.

Marys Portion


Todly



TILLOLDSON (TILLOTSON) JOHN  
(CAROLINT)

1734	47	57	54	56	58	63	65	66	67	69-
23	15	55	83	90	68	18	14	105	66	58 . . . . .
29		63	96	103		59				61
44										Baynards Large Range Addition
60										Chthams Landing
94										Carpenters Outlett
										Clouds Range
										Gilford
										Hawkings Farm Res.
										Hindslys Choice
										Lowes                      ●                      Arcadia

Lords Gift  
Lords Gift Res.  
Marbrough  
Marbrough Addition  
Knotts Choice  
Oaken Thorpe  
Pitts Vineyard  
Sarahs Fancy  
Inkersell  
Shephards Folds on Res.  
Todley  
Tillotsons Delight  
Tullys Addition Corrected



TILLOLDSON (TILLOTSON) JOHN

(CAROLINE)

Wrights Chance

TILLOLDSON CHRISTOPHER

1734

22

54

90

Friendship  
Shepherds Fold

TILLOTSON MARTHA

1747

50

Lords Gift on Res.  
Shepherds Fold on Res.  
Todley .  
Tillotsons Chance

TIMM JEREMIAH

1734

94

Timms Neglect

TIMM JOHN (PENN)

1734 47 54 56 57 58

52 42 83 91 55 70

92

Golden Rod Ridge  
Society Hill  
Timms Arcadia

TITLE JOHN

1747 54 56 69

118 85 93 59

Lots in Kings Town



TOMELIN ANN

1734

71

Lowes Arcadia

TOOLE TIMOTHEY

1734 47 65 56

62 100 128

Kendall

TOALSON(TOLSON)AMIA

1747 54 56 57 58

95 84 91 56 68

Phillpots Neck

TOULSON (TAOLSON) ALEXANDER

1734 47 54 56 67 57 63 65 66 69  
49 95 84 91 56 68 70 59 106 66 58  
77 97 96 103 62 77

Coppidges Range

Fresh Ford

Isaacs Addition

Morgans Inclosure

Partnership

Phillpotts Neck

Partnership

Purlicant

Toakons

● Hardships

Winchester

TOULSON ALEX JR.

1747

93

Coppidges Range


TOULSON (TOALSON) ANDREW

1734 47 63 65 66 67 69

34 92 69 59 106 66 58

64

Coppidges Range  
Hog Pen Neck  
Morgans Inclosure  
Phillpots Neck



TOULSON)



TOALSON (TOLSON) BENJAMIN

1747 54 56 57 58 63 65 66 67 69

108 85 92 56 69 70 60 106 67 59

Coppidges Range  
Slaughterton

TOALSON (TOLSON) JAMES)

(CAROLINE)

1754 56 57 58 63 65 66 67 69 75

86 93 57 70 72 61 109 68 60 39

Hickory Ridge

Oak Ridge

Partnership

TOALSON (TOLSON) JONO.

1754 56 57 58 63 65 66 67 69

85 93 57 70 72 61 109 69 60

Coppidge  
Partnership

TOALSON (TOLSON) JOSEPH

1754 65 56 57 58 63 66 67 69

86 93 57 69 71 60 108 67 59

Goose Hill

Hog Pen Neck

Morgans Inclosure

Philpot Neck

Toalsons Desire

TOULSON (TOALSON) MARY (CAROLINE)

1763 65 75

70 59 39

Bare Garden Addition  
Partnership  
Toalsons Lot

TOULSON SUSANNAH

1734

49

64

Coppidges Range

TOWNSAND BENJAMIN (CAROLINE)

1767 69 75

69 61 40

Whitbys Hazard

TRICKEY MARY

1754 56 57 58 63

85 92 56 69 70

Woodberry



TRICKEY THOMAS

1747 54 56 67

113 85 92 56

Woodberry

TROON PETER

1734

42

68

Heaths Discovery  
Land of Prophecy

TRULOCK MAJ. WILLIAM (KENT)

1734 47 54 56

10 139 116 142

Hackers Meadows  
Lower Ford  
Stagwell  
Smeath  
Trustram

TRYAL JOSEPH

1734

9

Smithfued

TRYALL JOHN

1734

9

Smithfield

TUCKER JNO.

1734

8

Jones Addition

TUCKER NATHANIEL

1734 47 54 56 57 58 63 65 66 67 69

8 12 83 89 54 67 68 58 103 66 57

Adventure

Batchelors Plains

Jones Addition

TUIT(TUTE, TRUT) JAMES

1747 54 56 57 58 63 65 66 67 69

101 84 56 58 70 60 106 67 59

Lambeths Fields  
Youngs Chance



TULLY STEPHEN

1734 56

38 137

Providence  
Sandwich  
Tullington

TUMPTER ROBERT

1747

120

Water Plains

TURBUT FOSTER

1734

34

Thompsons Manor

TURBUT MARY ANN

1734

74

Sandish Woods

TURBUTT RICHARD

1734

94

Controversy

TURBUTTS SAMUEL

1756 .

125

Controversy

TURBUT WILLIAM

1734

43

Coursey on Wye  
Long Neck

TURNER ABNER(TALBOT)(CAROLINE)

1754 56 57 58 63 65 66 67 69 75

115 120 72 70 71 61 109 68 60 39

Abners Park Addition

Dobsons Westmor Land

Lanes Luck

Turners Plains Addition



TURNER DEWARD

1734

50

Abners Park

TURNER ESTER (TALBOT) (CAROLINE)

1734 57 58 63 64 65 66 69 75

41 72 70 72 61 108 60 28

Turners Lane  
Turners Plains

TURNER HANNAH

(CAROLINE)

1763 65 67 75

71 61 68 39

Swan Brook

TURNER ISAAC

1754 56 57 58 63 65 66 67 69

87 94 57 70 71 61 108 68 60

Swan Brook

TURNER JOSEPH (TALBOT)

1734 54 56

92 115 120

Turners Lane

TURNER REBECCA

1734

41

91

Turners Plains

TURNER RICHARD

1734

69

Hackers Adventure

TURNER THOMAS

1734

73

Shadwells Addition



VANDERFORD ANNE

1766 67 69

112 70 62

Babys Delight

VANDERFORD BENJAMIN

1758 63 65

71 73 62

Babys Delight

VANDERFORD CHARLES

1734 56

15 127

28

Carmans Neck  
Fortune  
Vanderfords Agreement

VANDERFORD GEORGE

1734

70

89

Fox Hill

Dispute alias Brotherhood

Brotherhood alias Dispute

VANDERFORD HANNAH

1757

58

Outrange

VANDERFORD JAMES

(CHESTER)

1754 56 57 58 63 65 66 67 69

88 95 58 71 73 62 111 70 61

Dispute alias Brotherhood  
Brotherhood alias Dispute  
Fox Hill

VANDERFORD JOHN

1754 56 57 58 63 65 66 67 69

88 95 58 71 73 62 11 70 61

Dispute alias Brotherhood  
Brotherhood alias Dispute  
Fox Hill  
Wrenches Farm

VANDERFORD JOHN OF REBECCA

1754 56 57 58

88 95 58 71

Dispute alias Brotherhood  
Brotherhood alias Dispute  
Fox Hill



VANDERFORD (GREEN) HANNAH

1747 56

115 95

Outrange

VANDERFORD RICHARD

1747 54 56 57 58 63 65 66 67

115 88 95 58 71 73 62 111 69

Outrange

VANDERFORD THOMAS

1734

33

Notlars Delight

VANDERFORD WILLAIM

1734 47

70 71

89

Dispute alias Brotherhood  
Brotherhood alias Dispute  
Fox Hill

VANSANT JOHN

1766 67 69

111 70 61

Segars Hazard  
Vansants Discovery  
Vansants Tryangle  
Woodhouse  
Woodhouse Addition

VANSANT (VINCANT) JOSHUA (KENT)

1754 56 57 58 63 65 66 67 69

88 95 58 72 73 62 112 70 62

Difficulty and Grove Corrected  
John Tryangle Addition

VESTRY OF CHRIST CHURCH PARISH

1734 54 56 57 58 63 65 66 67 69

63 88 95 58 71 73 62 112 70 62

Little Ease

VESTRY OF SAINT PAULS PARISH

1747 54 56 57 58 63 65 66 67 69

14 88 95 58 71 62 111 69 61

Doctors Folly



VICKERS EDWARD

1763

73

Alcocks Pharsalia

VICKERS ESTHER

(CAROLINE)

1766 67 69 75

112 70 62 40

Fishers Meadows

VICKERS WILLIAM

1734 47 54 56

4 114 40 43

73 131 105 113

Alcocks Pharsalia  
Discovery  
Warners Discovery  
Warners Fairfest

VINEY GODFREY

1734

86

Godfreys Folly

VISITORS OF QUEEN ANNES FREE SCHOOL

1734 47 54 56 57 58 63 65 66 67 69

65 12 88 95 58 71 73 62 111 69 61

Forlone Hope

WALDSON BENONI

1734

54

Friendship

WALKER DANIEL

1734

31

Salisbury Plains

WALKER FLOWER

1734

42

Prices Hill



WALKER JOHN

1734 47 63 65 66 67 69

41 17 78 66 119 74 65

Guilford Darkens Connected  
Salisbury Plains  
Walkers Square

WALKER PHILLIP REV. (CAROLINE)

1757 58 63 66 67 69 75

73 78 78 65 117 74 64 42

Dickinsons Plains

WALKER THOMAS

1747 54 56 57 58 63 65 69

105 92 104 77 78 68 66

Darbyshire Resvd.

Toms Adventure

Toms Adventure Addition

WALKER WILLIAM

1766 67 69

122 76 66

Darbyshire Resurveyed  
Toms Adventure  
Toms Adventure Addition

WALLACE HUGH

1766 67 69

123 76 67

Boothsbys Fortune

WALLACE JOHN (CHESTERTOWN)

1756

140

Tryangle  
Tryangle Addition

WALLACE WILLIAM

1758

78

Boothbys Fortune

WALLACE(WALLIS)WILLIAM

1747 54 56 57

114 92 104 64

Boothbys Fortune



WALLESTON (WOLLESTON) EBENEZER

1763

77

Wollatons Discovery

WALLESTON (WOLLESTON) JOSHUA

1754 56 57 58 63

97 104 60 77 77

63

Condone  
Crumpton  
Wollestons

WALLS JAMES

1758

76

Baths

Baths Addition

WALLS JOHN (CAROLINE)

1775

43

Bosticks Chance  
Kindness Fancy

WALLS PETER

1734

36

Bear Point

WALLS SAMUEL

1763 65 66 67 69

76 64 116 72 63

Bath

Bath Addition

WALLS WILLIAM (KENT)

1754 56 57

95 101 62

Bath

Baths Addition

WALTERS ALEXANDERS

1734 57 63 65 66 67 69

2 64 79 66 119 74 65

Barnstable Hill Resurveyed

Dundee

Kirbys Prevention

Kirbys Hardship

Mardens Choice

Piney Neck

Walters Addition to Kirbys Prevention

Wlthers Addition



WALTERS ALEXANDER JR. (KIRBY)

1758

78

Kirbys Hardship

WALTERS ALEXANDER JR. (KIRBY)

1758

78

Kirbys Hardship

WALTHER

WALTERS ANNE

1763 65 66 67 69  
79 66 119 74 65

Detteridge  
Lloyds Meadows  
Reason

WALTERS BENJAMIN

1763 65 66 67 69

79 66 120 75 65

Dundee  
Stoolpy Gibson

WALTERS JACOB

1747 54 56 57 58 63 65

118 97 104 64 78 78 65

Allens Deicit  
Kirbys Prevention

WALTERS JAMES, (KENT ISLAND)

1754 56 57 58 63 65 66 67 69

96 103 62 76 76 67 121 75 66

Conners Neck

Hope

Jamaca

WALTERS JAMES

1754 56 57 58 63 65 66 67 69

93 99 60 74 75 63 114 72 63

97 61 75 64 115

Partnership  
Walters Fancy  
Walters Rambles



WALTERS JAMES JR. (WYE)

1763 65

79 66

Smeath

WALTERS JOHN

1734 54 56 57 63 65 66 67 69

4 89 96 59 79 66 120 75 65

6

Barnstable Hill

17

Barnstable Hill Res.

Cony Hall

Dundee

Smeath

Upper Heathworth

Westminster

WALTERS RICHARD

1734

1

Allens Deceipt

WALTERS ROBERT

1734 47 54 56 57 58 63 65 66 67 69 75

1 88 91 98 60 74 79 66 119 9 8 44

2

Allens Deceipt  
Anne Thorpe  
Bishopton  
Dundee  
Knotts Range  
Knotts Chance  
Maidens Choice  
Piney Neck

Kerbys Prevention

Holt

Toms Fancy Enlarged(67-9)

Smeath

Westminster

Kerbys Prevention

Holt

Toms Fancy Enlarged(67-9)

Smeath

Westminster

WALTERS SAMUEL

1754 56 57 58 63 65 66 67 69

93 99 60 74 63 114 72 63 75  
61 75 64 115

Fair Dealing Enlarged  
Partnership  
Walters Park

WARD HENRY (CAROLINE)

1734 54 56 69 75

74 95 101 67 43

Cragnors Neglect

Green Hill

Sandy Hurst

Wards Flowers Fields



WARD JAMES (CAROLINE)

1769 75

67 43

Whitbys Hazard

WARD LITTLETON (HEIRS)

1754 56

93 99

Colne Rectified

WARD MARGARET

1747

131

Ninevah  
Ninevahs Addition  
Mill Range

WARD COL. MATHEW

1734

35

Adventure  
Nineveth  
Nineveth Addition  
Wards Hermitage  
Winton  
Winton Addition

WARD MATHEW TILGHMAN

1734

35

Adventure

Wards Hermitage

Nineveth

Nineveth Addition

Winton

Winton Addition

WARE JAMES

1754 57 67

96 38 57

Brotherhead  
Clouds Adventure

WARFIELD BAZIL

1763 65 66 67 69

80 67 120 75 65

Gilford and Darkin  
Hawkins Faam Res.  
Natts Adventure  
Upper Deal  
Wrights Choice

WARNER RICHARD HEIRS

1754 56 57 58 63 65 66 67 69

95 101 62 76 76 64 116 73 63

Abbotts Desire  
Sayers Range Addition  
Warners Discovery  
Warners Addition



WARRINGTON PETER (CAROLINE)

1775

44

Bear Point

WATKINS JAMES

1763 65

78 65

Clouident  
Notlars Delight

WATSON BENONY

1747

74

Friendship  
Swine Range  
Trustrams Ridge  
Widows Folly

WATSON ELIZABETH

1734

79

Swine Range  
Widows Folly

WATSON ESTHER

1754 56 57

95 101 62

Baileys Delight

WATSON FRANCIS

1734

78

95

Watsons Lot  
Watsons Desire  
Watsons Delight

WATSON JOHN

1754 57 5863 65 66 67 69

95 62 76 76 64 115 73 64

Baileys Delight

WATSON MARY

1734

71

Bishops Outlet  
Bishops Addition



WATSON MAYR

WATSON WILLIAM

1734 47

79 144

Chance

Grubby Neck

Goodridge Choice

Long Marsh Ridge

Watsons Chance

WEBB ANNE (CAROLINE)

1775

43

Downs Chance  
Millford  
Packers Frishes

WEBB CHARLES

1763 65 66 67 69

78 66 123 77 67

Barnstable Hill Res'vd.

WEBB EDGAR

1734

35

Lyford

WEBB GEORGE

1754 56 57 58 63 64 66 67

92 104 63 77 77 67 122 76

Clouds Range  
Watsons Lot  
Webbs Plains

WEBB JAMES (FISHER)

1734 47 54 56 57 58 63 65 66 67 69 75

35 33 97 103 22 78 77 65 118 74 64 44  
63 78

Beg Res'vd. (Caroline)  
Fishers Plains  
Lyford  
Suffolk

WEBB JOHN

1734 47 54 57

26 130 110 73

56

82

Redford  
Sulvester Addition  
Webbs Chance



WEBB MARY

1754 56 57 58 63

97 103 63 77 77

Lyford

WEBB PARK (TALBOT)

1734 47 54 56 57 58

73 133 116 121 73 78

Shadwells Addition

WEBB RICHARD

1734

26

Webb Chance

WEBB ROBERT

1763

79

Lyford

WEBB TIMOTHEY

1747

107

Watsons Lot

WEBB WILLIAM (CAROLINE(TALBOT)

1754 56 57 58 63 65 66 67 69 75

116 121 73 78 78 65 118 74 64 14

Redford  
Lyford

WEEKS, MATTHEW

1754

91

Enjoyment  
Woollverhamton

WEEKS, STEPHEN

1754 54

97 104

Llingstons Enjoyment  
Mount Pleasure  
Woolverhamton



WELCH, JOHN

1734 47 54 56 57 58 63 65

10 8 89 96 59 73 73 62

95

Ditteridge  
King Hammer  
Partnership

WELCH, MARY

1766 67 69

112 70 62

Dittridge  
Partnership  
Reason

WELLS, ANNE

1757 58

64 78

France Rectified

WELLS, BENJAMIN

1763 65 66 67 69

76 64 116 72 67

Baths Addition

Calebs Lot

Lowlands

Pierce (Prize) Land

Tilghmans Discovery

WELLS, BENJAMIN of Humphrey

1754 56 57 58

95 101 61 75

Calebs Lot  
Lowlands

WELLS INSPECTION HOUSE

1756

51

Prices Land

WELLS, ELIZABETH

1754 56 57

94 100 61

Bath

WELLS, GEORGE

1754 56 57 58 63 65

94 101 61 75 75 64

Baths Addition  
Red Lyon Point



## WELLS, HUMPHREY

Caroline

1734 47 56 66 67 69 75

11 70 101 115 72 67 43

50

92

Bath

Cummings Beginning

Baths Addition

Fannys Addition

Baths Meadows

Jennys Beginning

Calebs Lot

Lowlands

Crumps Advice

Landing

Crumps Fancy

Nevils Outrange

over

Pierces Land  
" "  
Addition.  
Redlyon Point  
Security  
Teats (Toats) Folly  
Their Keep Out  
Wells Discovery  
Wells Park

WELLS, HUMPHREY JR.,

1754 56 57

93 99 60

94 101 61

Baths Meadows

Crumps Fancy

Fancys Addition

Jennys Beginning

Landing

Peirces Land Add'tn

WELLS, JOHN

1734 63 65

2 75 64

Broad Creek Resurveyed  
Hills Cabin  
Pierces Land  
Tarr Kill  
Winchester

WELLS, JOHN DR. of Humphrey

1754 56 57 58

95 101 61 75

Pierces Land

WELLS, RICHARD SR.,

1734 47 56

11 80 132

28

Bath

Baths Addition

Welchs Ridge

WELLS, RICHARD, JR.,

1747 54 56

107 97 104

Bath

Crumpton

Williams Adventure

WELLS, RUTH

1747

86

Broad Creek Resurveyed



WELLS WAREHOUSE

1754

46

Prices Land

WELIS , ZEROBABEL

1747 54 56 57

107 94 100 61

Baths Addition

Buck Island

Teats Folly

WEST, FRANCIS

1734

39

Stepney

WEST, JAMES

Caroline

1775

41

Kilmaiden

"

s Addition

Whealers Chance

"

Choice

WEST, SIMON

1734 56

39 137

Stepney

WEST, STEPHEN

1766 67 69

123 76 67

Pockic Addition  
" Resurvey

WETHERELL, THOMAS

1734

60

Wetherell

WHALE, DANIEL

1734

43

Collington



WHARTON, GEORGE

1767

54

Sayers Range Addition

WHARTON, JOSIAS

1754 56 57 58 63

94 100 61 75 75

Fords Chance

WHARTON, ROBERT

1734 47 54

23 71 91

91

High Gate Lane

Sayers Range Addition

Sprys Adventure

Whartons Adventure

"

Marsh

WHARTON, WILLIAM

1756 57 58

98 60 74

Sayers Range Addition  
Whartons Adventure  
Williams Beginning

WHEADLE, JOHN

1734

74

Sandy Hurst

WHEATLY, DANIEL

Caroline

1734 47 54 58 63 65 66 67 69 75

38 19 90 78 79 66 119 74 65 42

Daniels Fields

Martindales Hope

Welchs Poole

Wheatleys als. Daniels Fields

WHEATLY, JOHN

1734 47 54 56 57 58 63 65 66

38 35 90 97 59 73 74 63 113

Daniels Fields

WHEATLY, JOHN JR.,

1747

35

Wheatleys Park



WHEATLY, NATHAN

Caroline

1763 65 67 69 75

79 68 74 65 42

Hog Harbour

WHEATLEY, WILLIAM

1754 56 57 58 63 65 66 67

90 97 59 73 74 63 113 71

Revival

Wheatleys Park

WHEELER, HANNAH

Caroline

1763 65 66 67 69 75

74 63 113 71 62 41

Kilmaiden

"

s Addition

Wheeler's Chance (Choice)

Williams Swamp

WHEELER, THOMAS

1754 56 57 58

90 97 59 73

Killmaiden

"

s Addition

WHEELER, WILLIAM

Caroline

1734 47 57 58 63 65 75

54 43 59 73 74 63 41

Killmaiden

"

s Addition

Wheeler's (Chance) Choice

WHITE, ELIZABETH

1756 57

103 63

Bridge  
Crawford

WHITE, PRUDENCE

1763

74

Sparkes Point  
Workmans Hazard

WHITE, WILLIAM

1734 47 54 56 57 58

5 88 91 98 60 74

Coopers Quarter  
Sparks Point  
Workmans Hazard



WHITBY, BENJAMIN

Caroline

1763 65 66 67 69 75

79 66 120 75 65 42

Whitbys Hazard

WHITBY, JOHN

1754 56 57

94 100 61

Batchelors Chance  
Bite The Biter  
Clarks Lot

WHITBY, JOSEPH

Caroline

1754 56 57 58 63 65 66 67 69 75

95 101 62 75 76 64 116 72 63 41

Bucks Range

Remainder

Turkey Point

Whitbys Hazard

WHITEBY, WILLIAM

1734 47 54 56 57 58

79 122 90 97 59 73

Buck Range

Whitbys Forrest

WHITEHEAD, GEORGE & CO.,

1734 56

63 123

98

Addition to Freith  
Tappahanah  
Winterfields

WHITING, SAMUEL

1763 65 66 67 69

80 67 120 75 65

Sewells Fork

Solomons Outlett

Tilghmans Discovery

Wharton & Pinders Outrange

Whittings Outlet

WHITTALL, JOHN

1734

44

Whittall

WHITTINGTON, BENJAMIN

1747 54 56 57 58

83 91 98 60 74

Hemsleys Brittlund

Lloyds Freshes

Poplar Hill

Recovery

Whittingtons Lot



WHITTINGTON, JANE

1763 65 66 67 69

78 66 118 74 64

Hemsleys Brittlund Rectified  
Lloyds Freshes  
Nevill Delight  
Poplar Hill  
Whittingtons Lot  
Widows Choice  
Wolverhampton

WHITTINGTON, JOHN

1734 66 67 69

33 123 76 67

Hemsleys Brittland Rectified  
Whittingtons Lot

WHITTINGTON, JOSEPH

1747 56 65

83 71 46

Hemsleys Brittlund

Recovery

Whittingtons Lot

WHITTINGTON, THOMAS

Talbot Co.,

1734 47 56

20 132 127

68

Frehsford  
Burroughs Ridge

WICKS, BENJAMIN

1734

3

Point Love

WICKS, JOHN

1734 47

80 77

Enjoyment  
Mount Pleasant

WICKS, JOSEPH

1747 56

116 114

Beaver Neck Resurveyed  
Point Love  
Widows Lot

WICKS, JOSHUA

1734 47

3 87  
77

Beavers Neck Resurveyed  
Point Love  
Widows Lot



WICKS, MATTHEW

1747 56 57 58 63 65 66 67 69

77 98 60 74 74 63 114 71 62

Enjoyment  
Wolverhampton

WICKS, SIMON (Kt. Co) Caroline

1775

43

Bee Tree Corrected  
Powells Venture

WICKS, STEPHEN

1747 57 58

77 63 77

Llingstons Enjoyment  
Mount Pleasure  
Wolverhampton

WIGGINS, JOHN

1734

61

New Nottingham

WILD, DANIEL

1734

30

Smiths Farm

WILD, PETER

1734

30

91

Peters Lot  
Smiths Farm

WILKINSON, CHARLES

1734

20

Royston

WILKINSON, CHRISTOPHER

1734 47 63 65

68 79 79 66

Addition Outsett

Claxton

Emorys Fortune

Goldhawks Enlargement

Lot in Ogle Town #1

Partnership

Partnership Hazard

Royston



WILKINSON, EDWARD

1734

47

Rattle Snake

WILKINSON, HENRY

1747

109

Watsons Chance  
Wyatts Folly

WILKINSON, JAMES

1766

121

Watsons Chance

WILKINSON, JOHN

1758

78

Barbados Hall

WILKINSON, THOMAS

1734	47	54	56	Adventure
				Barbados Hall
20	14	89	96	Discovery
61				Doctors Folly
64				Hap Hazard
67				Hitt or Miss
91				Jamacia Addition
				Providence
				Royston

WILKINSON, THOMAS of Henry

1754 56 57 58 63 65 . 67 69

97 103 63 77 77 67 76 66

Watsons Chance

WILKINSON , WILLIAM

1734 47

28 64

67

Gloster

Shepherds Redoubt

WILLOUGHBY, EDWARD

(Willaby)

1734 47

38 34

Sayers Addition



WLLCOX, DANIEL

1747 54 56 57 58 63 65 66 67

52 91 98 59 74 74 63 22 14

Mount Hope

Mount Hope Addition

Toms Fancy Enlarged

WILLCOX, HENRY

1734

31

Mount Hope

Mount Hope Addition

WILLCOX, JAMES

1747

106  
115

Mount Hope

WILLCOX, WILLIAM

1763 65 66 67 69

74 63 114 71 62

Mount Hope

Mount Hope Addition

WILLIAMS, ABRAHAM

1734 47 54 56 57 63

7 55 97 103 63 77

Hawkins Pharsalia

Millford

Williams Neglect

WILLIAMS, ANN

1734

8

Chesnutt Meadows

WILLIAMS, CHRISTOPHER

1734 47 54

32 85 114

81

Connoway  
Lowerfords

WILLIAMS, EDWARD

1747

84

Williams Adventure



WILLIAMS, GEORGE

Baltimore Co.

1763 65 66 67 69

77 67 123 76 67

Guilford & Darkin Corrected

Millford

Williams Neglect

WILLIAMS, HENRY

1734	54	56	57	58	63	65	66	67	69
8	89	96	59	73	73	62	112	71	62

Chesnutt Meadows

Salisbury

Williams Chance

Williams Fortune

WILLIAMS, HENRY PRICE

1747 54 56 57 65 67

21 40 44 28 31 33

Chesnutt Meadows

WILLIAMS, JAMES

1734	47	54	56	57	58	63	65	66	67	69
23	20	90	98	59	73	74	62	113	70	62
66	86					79				
68										

Courseys Addition  
Kendall  
Salisbury Plains  
Williams Fancy

WILLIAMS, JAMES JR.,

Caroline

1765 66 67 69 75

66 120 75 65 42

Copes Range  
Dundee

WILLIAMS, JAMES

Virginia

1756

140

Williams Fancy

WILLIAMS, JOHN

Caroline

1734

1775

90

43

Salisbury

Williams Hazard

WILLIAMS, MATTHEW

1734 47 65 66 67 69

19 15 68 121 76 66

68

Salisbury Plains

Williams Chance

Wrexhams Plains



WILLIAMS, RACHEL

Caroline

1775

42

Williams Chance

WILLIAMS, REBECCA

1754 56 57 58

97 103 63 77

Millford

WILLIAMS, SOLOMON

1769

66

Clouds Range  
Watsons Lot  
Webbs Plains

WILLIAMS, TABITHA

1747

19

Salisbury

WILLIAMS, THOMAS

1734 66

61 115 .

Bennetts Outlet

Broad Neck

Doctors Folly

Jacksons Boggs

Plain Dealing

Sewells Range .

WILMER, LAMBERT

Kent

1747 54 56 57 58 63

138 116 121 73 78 78

Lot in Ogle Town #15

WILSON, GEORGE (Talbot)

Caroline Co

1775

42

Partnership

WILSON, HANNAH

1757 66 67

59 113 71

Wilsons Addition

Wilsons Chance



WILSON, ISAAC

1766 67 69

122 76 67

Jones Fancy  
Sandy Hurst  
Smiths Mistake

WILSON, JAMES

Caroline

1734	47	54	56	58	63	65	66	69	75
86	34	90	97	73	74	62	120	62	41

Partnership

Wilsons Addition

Wilsons Chance

Wilsons Swamp

WILSON, JAMES

Talbot

1763 65 67 69

79 67 75 65

Partnership

## WILSON, JOHN

Kent Island

1734	47	54	56	57	58	63	65	66	67	69
3	46	27	30	60	77	78	68	122	76	66
61	88	92	104	63						

Brandfield

Earricksons Island

Eastern Island

Good Luck Range

Sayers Addition

Williams Adventure

Wilsons Adventure

WILSON, JOHN of Choptank

Caroline

1775

41

Pratts Hope

WILSON, JOHN JR.,

1754 56 58 63 65 66 67 69  
93 99 74 75 63 114 71 63

Wilson's Adventure

WILSON, JOSEPH

1747 56

142 139

Poplar Neck

WILSON, MARY

1734

61

Brandford & Sayers Addition



WILSON, PHINEAS

1747 54

101 92

Johns Fortune  
Lanes Chance  
Sayers Addition  
Wilsons Chance

WILSON, RACHEL

1734

27

Bear Garden

WILSON, ROBERT

1756 57 58

103 63 77

Crawford  
Ridge

WILSON, SOLOMON

Caroline

1769 75

62 41

Wilson's Addition

Wilson's Chance

WILSON, THOMAS

Caroliné

1754	56	57	58	63	65	67	69	75
94	100	61	75	75	64	72	63	41

+ 2. Arme

Bennetts Outlet  
Broad Neck  
Jacksons Boggs  
Plain Dealing  
Sewells Range

## WILSON, WILLIAM

Talbot

1734	47	54	56	57	58	63	65	66
3	8	116	121	73	78	78	65	118
27	133							
82								

Bear Garden

Eastern Island

Trustram

Williams Adventure

WINCHESTER, ISAAC

1734	54	56	57	58	63	65	66	67	69
2	96	103	62	76	77	67	121	75	66

Isaacs Addition Corrected  
Morgans Inclosure  
Purlivant

WINCHESTER, JACOB

1734 47

2 94

Isaacs Addition  
Purlivant



WINCHESTER, JOHN

1756

138

Winchester

WINN, EPHRAIM

1734 47

75 55

Toadley

WISE, CHRISTOPHER

1734 56

57 136

Naseby

WOLLESTON, EBENEZER

1765

68

Wollestons Discovery

WOODALL, JOHN

1734 47 56

36 60 128

74

Crumpton

Hope

Lexon

WOODALL, JOHN OF JOHN (Kent Co)

1754 56 57 58

91 98 60 78

Crumpton

WOODALL, MARTHA widow

1747 54 56 57 58

67 94 100 61 75

81

Crumps Chance

Crumpton

Hope

James Chance

Sandy Hurst

WOOLLAHAND, MAURICE

1756

134

Dunnington



WOOTTERS, ELIZABETH

1754 56 57 58 63 65 66 67 69

90 97 59 73 74 62 113 71 62

Richard and Marys Forrest

WOOTERS, HANNAH

Caroline

1775

42

Oak Ridge

Oak Ridge Addition

Richard and Marys Forrest

WOOTERS, JACOB

Caroline

1734	47	54	56	57	58	63	65	66	67	69	75
61	34	90	97	59	73	74	63	113	71	62	41

Cow Range

New Buckley

Smiths Clifts

WOOTERS, JOHN

1734 47

51 39

Jumps Choice  
New Buckley  
Smiths Clifts

WOOTTERS, JONATHAN

Caroline

1747	54	56	57	58	63	65	66	57	69	75
119	92	99	60	74	74	63	114	71	63	41

Oak Ridge

Oak Ridge Addition

Vaughans Kindness

WOOTERS, PHILL

1734 47

53 145

Holme Hill

Wooters Choice

WOOTTERS, RICHARD

1747.

31

37

Edwards Chance

Richard and Marys Forrest

WOOTERS, SHADRACK

1763 66 67 69

79 120 75 65

Kimmonds Outlet  
Lanes Addition  
Oak Ridge



WORKMAN, ANTHONY

1756

133

Barren Ridge

WORLEY, JOHN

1734

24

Courseys Addition  
Vaughans Discovery

WORTHINGTON, WILLIAM

1747

143

Lillingtons Addition  
Lillingtons Castle

WRENCH, HENRY

1754 56 57 58 63 65 66 67 69

93 100 61 75 75 64 115 72 63

Wrenches Lot

Wrenches Reserve

WRENCH, PETER

1754 56 57 58 63 65 66 67 69

93 99 60 74 75 63 114 71 63

Wrenches Chance

Wrenches Farme

WRENCH, WILLIAM

1734	47	54	56	57	58	63	65	66	67	69
18	17	93	100	61	75	75	64	115	72	63
			124							

Briglands Addition  
Guilford  
Hawkins Farm Resurveyed  
Salisbury  
Vineyard  
Wrenches Lot  
Wrexhams Plains

WRENCH, WILLIAM JR.,

1769

67

Content

WRIGHT, ALICE

1747 63 65 66 67

51 79 66 119 74

Canaan  
Content  
Content Addition  
Content Outlet  
Hazard

Partnership  
Reserve Addition  
Tullys Reserve



WRIGHT, AMBROSE

1747 54 56 57 58 63 65

17 95 102 62 76 76 65  
96 103 63 77

Guilford

Hawkins Farm Resurveyed

Smiths Forrest

Wrights Chance

WRIGHT CHARLES

1734

30

Collington

Cork House

Clarksons Hills

Shepherds Fortune

White Marsh

White Marsh Addition

WRIGHT EDWARD

1734 57 63 65 66 67 69

22 64 77 67 121 75 66

52

89 Batchelors Hope

93 Brotherhood

Beaverdams

Colonels Quarter

Content

Content Addition

Canaan

Guilford

Hazard

Millford Addition

WRIGHT EDWARD OF EDWARD

1754 56 57 58

96 103 62 77

Colonels Quarter  
Partnership

WRIGHT FAIRELOUGH

1734 47 54 57 65

93 48 77 52 54

Soote Hill  
Toms Fancy

WRIGHT HENRY

1734

7

73

Smiths Forrest  
Smiths Ridge  
Wrexhams Plains

WRIGHT HYNSON

1747 56

99 127

Guilford  
Toms Fancy Enlarged

WRIGHT JOHN

1734 47 54 56 57 58 63 65 66 67 69  
23 112 92 104 64 78 78 65 117 73 64  
60 138  
64

Littleworth  
Malborough  
Malborough Addition  
The gift  
Parsons Point  
Wrights Chance



WRIGHT MARGARET

1766 67 69

116 73 64

Guilford  
Hawkins Farm Res.  
Wrights Chance

WRIGHT MARY

1734 47 63 65 66 67

5 54 75 63 114 71

23

Content

52

Guilford

71

Guiford Addition

77

Hog Harbor

Long Run

Marys Portion

Parsons Point

Reserve Additon

Tullys Reserve

WRIGHT MARY

1769  
64

Cork House  
Claxtons Hill  
Claxtons Addition  
Jones Park  
Pleasant Spring  
Smiths <sup>R</sup>eserve  
White Marsh on Res.  
White Marsh Addition

WRIGHT MAJ. NATHAN

1758 66 67

78 118 73

Corks House

Claxtons Hill

Claxtons Addition

Jones Park

Pleasant Spring

Smiths Reserve

White Marsh on Res.

White Marsh Addition

WRIGHT NATHAN

1734 47 54 56 57 58 63 65

30 111 92 104 63 74 78 65

Cork House

Coursey Upon Wye

Jones Park

Long Neck

Smiths Reserve

White Marsh

White Marsh Addition

WRIGHT NATHAN OF EDWARD

1754 57

93 60

Colonels Quarters  
Content  
Marys Portions  
Partnership  
Reserve Addition  
Tullys Reserve

WRIGHT NATHANIEL

1734 47 54 65 56 57 58 63  
23 50 91 97 59 73 74 74 63  
63 63

77

98

Beaver Dams  
Beginning  
Brotherhood  
Guilford  
Lowe's Arcadia  
Marlborough  
Wrights Chance  
Wrights Plains

WRITHT NATHANIEL OF EDWARD

1754 56 57 58 63 65 66 67 69 75  
95 99 62 76 76 117 73 64 42  
102

Content

Content Addition

Content Onelut

Hazard

Wrights Chance

Wrights Discovery

Wrights Folly

(CAROLINE)



WRIGHT NATHANIEL JR.

1754 56 57 58 63 65 66 67 69

95 102 62 76 76 65 116 73 63

Davies Discovery  
Salisbury  
Skimmers Expectation

WRIGHT NERIAH

1734

53

Beaverdams

WRIGHT PENELOPE

1734 47 54 56 57 58 64 65 66 67 69

5 86 91 60 74 64 63 114 71 63

64

Parsons Point



WRIGHT ROBERT N.

1734 47

30 53

89

Callington

Cork House

Jones Park

Norrest Addition

White Marsh

White Marsh Addition

Wrights Park

WRIGHT SAMUEL

1734 66 67 69

5 123 77 67

Parsons Point

WRIGHT SOLOMON

1734 54 56 57 58 63 65 66 67 69 75  
23 97 103 63 77 77 67 122 76 66 43

Addition

Bennetts Folley

Fathers Care

Guilford

Guilford Addition

Guilfords Addition Corrected

Hazard Reserved

Hog Harbor

Loggins Horns

WRIGHT SARAH

1734 54

33 97

77

89

Brotherhood Reserved  
Malborough  
Notlars Delight



WRIGHT SOLOMON COURSEY

1754

97

Marborough

WRIGHT THOMAS HYNSON

1734 47

9 13

12 17

23 112

27

30

36

49

60

89

93

Adventure

Bishops Outlet

Grays Inn

Hemsleys Britland Restful

Lowe's Arcadia

Larrington

Littleworth

Marborough

New Hynson Town

New Reading  
New Reading  
Neglect  
Providence  
Reading  
Smiths Mistake  
Solomons Friendship  
Toms Fancy Enlarged  
Warplesdors  
Warplesdors Addition  
Wrights Park  
Wrights Reserve

WRIGHT-THOMAS

1754 56 57 58 63 65 66 67 69  
89 96 59 76 76 67 121 75 66  
96 102 62 80

Grays Inn

Hawkins Parsolia

Hemsleys Britland Rectified

New Reading

Neglect

Solomons Friendship

Stratton

Scotts Hardship

Warplesden

Warplesden Addition

Solls Hardship  
Wrights Reserve

WRIGHT TURBUTT

1769 64 67

Cork House

Claxtons Hill

Claxtons Addition

Chethams Landing

Pleasant Spring

Smiths Reserve

Inkersell

White Marsh on Reserve

White Marsh on Addition

WRIGHTSON, MARY

1734

47

Reviving Spring

WYATT JAMES

1734 47

33 138

46

Clockerton  
Harmonton  
Harmons Lot  
Manton  
Ryhall



WYATT JANE

1734

89

99

Jennys Beginning

WYATT THOMAS

1734 47

32 80

Constantinople  
Loves Desire  
Wyatts Range

WYATT WILLIAM

1734 47

54 119

Tilghmans Discovery  
Wyatts Lot

YEWELL(YEUPELL) SOLOMON

1734 47 54 56 57 58 63 65 66 67 69

36 18 99 105 64 79 80 68 124 77 68

41

Purchase

YEWELL THOMAS

1734

41

Purchase

YOE AARON

1747 54 56 57 58 63 65 66 67 69

19 99 105 64 79 80 68 124 77 68

Courseys Addition

YOE STEPHEN

1734. 47 54 56 57 58 63 65 66 67 69

80 21 105 64 79 80 68 124 77 68

88

Brandford

YOE WILLIAM

1767 69

77 68

Addition  
Brandford  
Winfield Corrected



YOUNG JOHN SR&JR.

1734 47 54 58 66 67 69

10 121 99 79 124 77 68

99

Colen Rectified  
Murpheys Chance Reserved  
Partnership  
Stratton

YOUNG JOHN OF WILLIAM .

1747 54 65 56 57 63 67 69

56 99 105 80 64 68 77 68

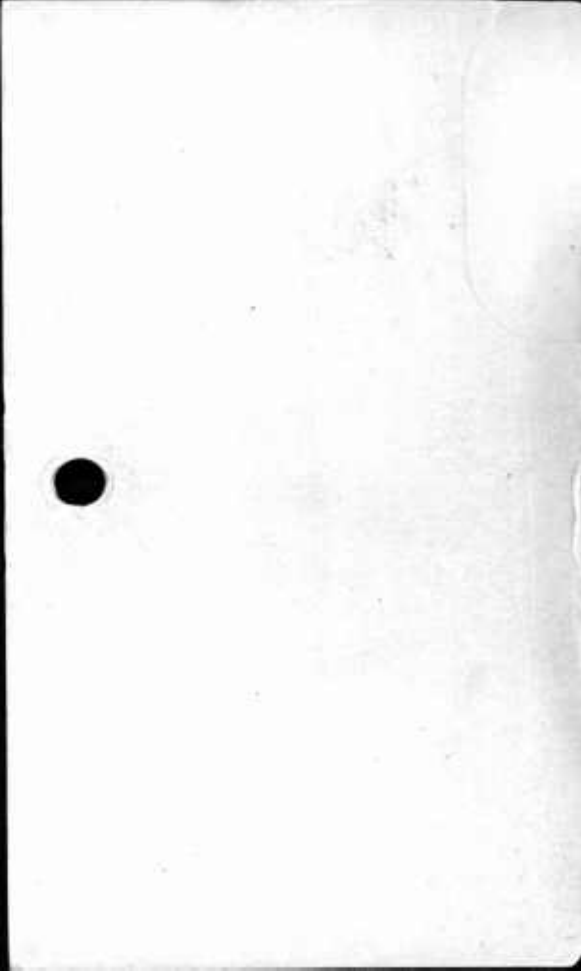
Murphys Chance Resurveyed  
Partnership  
Stratton

YOUNG WILLIAM

1734 57

99 121

Partnership  
Stratton



ABBINGTON, JOHN HRS.

1753

42

St. Richards Manor

ABELL, AARON

1767

2

Abells Pleasure  
Bassitts Plains  
Friends By Chance  
Handerchief

ABLE, CUTHBERT

1753	54	55	56	57	58	59	60	61	62	63	64	65	66
41	42	42	42	40	40	33	36	40	30	32	31	31	31

---

1767	68	69	70	71	73	74
30	22	22	32	27	33	36

Abells Chance

Wisemans Chance

The Mill

ABELL, EDWARD, Jr.

1762 63 64 65 66 67 68 69 70 71 73 74

41 45 43 43 43 40 29 29 4 3 3 3

Abells Lot

Ripe (the last part of the ripe)

St. Josephs Manor



ABLE, ENOCK

1753	54	55	56	57	58	59	60	61	62	63	64	65	66
37	38	38	38	36	36	29	33	36	27	30	28	28	28
1767	68	69	70	70	73	74							
7	5	5	8	7	7	8							

Ables Content  
Hobsons Choice  
Newtons Rest  
Newtons Rest Addition  
Saturdays Conclusion

Stipe  
Strife  
Williams Endeavour  
Wheatleys Chance

ABELL, JOHN Jr.

1769 70 71 73 74

2 2 2 2 2

Abells Addition

Abells Lot

Four Square

Johns Dread

ABELL, JOHN Sr. of JOHN

1753	54	55	56	57	58	59	60	61	62	63	64	65	66
41	42	42	42	40	40	33	36	40	30	32	31	31	31
						42		49					
								51					

---

1767	68	69	70	71	73	74
2	2	2	2	2	52	55

Aim At.

Abells Addition

Abells Purchase

Abells Fancy

Abells Lot

Abells Inclosure

(over)

Bassetts Plains  
Courtneys Fancy  
Four Square  
Friends By Chance  
Fox Range  
Found By Chance  
Handkerchief  
Harm Watch Harm Catch  
Johns Chance (Guess)  
Johns Dread  
Kirbys Choice  
Last Shift

Oversight  
Piney Chance  
Ripe  
St. Josephs Manor  
Tit for Tat  
Wheatleys Chance

ABELL, JONATHAN

1767 73 74

3 54 58

Fox Range  
St. Josephs Manor

ABLE, SAMUEL, Sr. of JOHN - Inspector

1753	54	55	56	57	58	59	60	61	62	63	64	65	66
28	29	29	29	26	26	21	25	26	21	22	20	21	22
<hr/>													
1767	68	69	70	71	73	74							
22	16	17	24	21	24	26							

Abells Inclosure  
Kirbys Choice  
Scrubby Thickett  
Squabble  
Wheatleys Chance

ADAMS, JAMES

1753 54

34 35

Small Hope Addition

ADAMS, JOHN

1755	56	57	58	59	60	61	62	63	64	65	66	67	68
35	35	33	33	27	31	33	26	28	26	26	27	27	20

---

1769 70  
20 29

Small Hope with Addition



AI SQ U I TH (A S Q U I TH), G E O R G E H R S.

1753	54	55	56	57	58	59	60	61	62	63	64	65	66
1	1	1	1	1	1	1	1	1	2	2	2	2	2
<hr/>													
1767	68	69	70	71	73	74							
2	1	1	2	1	1	1							

Inclosure

Stinonne

Thomas and George in Company

AISQUITH (ASQUITH), THOMAS, COL. HRS.

1754	55	56	57	59	60	61	62	63	65	66	67	68	69
8	8	8	7	6	7	7	6	6	6	6	7	6	6
				42		49							

---

1770	71	73	74
9	8	8	8

Addition

Addition to Hunting Neck

Hickory Neck (Hills)

Hunting Creek Neck (Hunting Neck)

(over)

St. Richards Manor

AISQUITH(ASQUITH) WILLIAM

1754	55	56	57	58	59	60	61	62	63	64	65	66	67
13	13	13	12	12	10	12	12	8	8	8	7	8	9
<hr/>													
1768	69	70	71	73	74								
7	7	11	9	10	10								

White Marsh

ALLEN, OWEN

1768 69 70 71

22 22 32 39

Burlington

Lugroves Plains

St. Clements Manor

ALVEY, MARGARET

1753

10

Rome

ALSTON (ALLSTON), THOMAS

1753	54	55	56	57	58	59	60	61	62	63	64	65	66
15	16	16	16	14	14	12	15	14	40	45	43	43	43
<hr/>													
1767	68	69	70	71	73	74							
39	28	28	40	39	49	53							

Readors Adventure  
St. Clements Manor

ALVEY, JOSEPH

1753

33

Nothing



ANDERSON, ELIJAH

1770 71 73 74

13 11 12 12

Bakers Fancy  
Cornelius

ANDERSON, JAMES HRS.

1753	54	55	56	57	58	59	60	61	62	63	64	65	66
29	30	30	30	28	28	22	26	28	22	23	21	22	23
<hr/>													
1767	68	69											
23	17	17											

Addition to Charles Parke  
Backers Fancy (Bakers)  
Cornelius

ANDERSON, JONATHAN HRS.

1770 71 73 74

29 25 30 33

Foxes Race  
Sothorons Desire

ANDERSON, JOHN

1753 54 55 56 57 58 59 60 61

35 36 36 36 34 34 28 32 34

Fox Rave (Race)

Sourthrons Desire

ANDERSON, ROBERT HRS.  
1762 63 64 65 66 67 68 69  
26 28 27 27 27 27 20 20

Foxes Race  
Sothorons Desire

APRICE, EDWARD

1753 54 55 56 58 59 60 61  
35 36 36 36 34 28 32 34

St. Barberres

APRICE, JAMES

1761	62	63	64	65	66	67	68	69	70	71	73	74
50	26	28	27	27	27	27	20	20	29	25	30	32

St. Barberys  
Swamp

APPRICE, JOHN

1756 57

53 34

St. Barbaras



APRICE, THOMAS

1753

42

St. Barberry

ARTHURS, JOHN HRS.

1753	54	55	56	57	58	59	60	61	62	63	64	65	66
9	10	10	10	9	9	7	9	9	7	7	7	6	7
<hr/>													
1767	68	69	70	71	73	74							
8	6	6	10	8	8	9							

Jones Fortune  
Underwoods Choice

ASQUITH, (AISQUITH) GEORGE

1753 54 55 56

1-1 1 1

Inclosure

Stinmore

Thomas and George in Company

ASQUITH, THOMAS

1753

7

Hampstead

Hickory Hills

Hunting Creek (Neck)

St. Richards Manor

ASHCOME, CHARLES      HRS.

1770 71 73 74

13 11 12 12

Ashcomes Marsh  
No Name

ASHCOM, SAMUEL HRS.

1753	54	55	56	57	58	59	60	61	62	63	64	65	66
12	13	13	13	12	12	10	12	12	9	9	9	9	10
<hr/>													
1767	68	69											
10	8	8											

Ashcoms Marsh  
No Name

ASHBY, THE REV. MR. JAMES

1753	54	55	56	57	58	59	60	61	62	63	64	65	66
14	19	19	19	17	17	14	17	17	21	22	21	22	22

---

1767

23

Brittain Outlett  
Chappell Freehold  
Linstead  
Little Brittain

St. Edwards  
St. Georges Island  
St. Innegoes Manor  
Tradesmans Lott

AUD, JOHN

1767	68	70	71	73	74
3	2	4	3	3	4

Abells Increase  
Abells Inclosure  
Hanover



AUD, (AUDE), WILLIAM

1753	54	55	56	57	58	59	60	61	62	63	64	65	66
37	38	38	38	36	36	29	33	36	28	30	29	28	29
<hr/>													
1767	68												
3	2												

Abells Inclosure  
Hanover

BACKSTOR, GEORGE

1753 54 55 57 58

45 46 46 44 44

Batchellors Comford

BALEY, (BAILEY) ELEANOR

1762 63 64 65 66  
30 33 32 31 31

Little Yielding

BAILY, (BAILEY) IGNATIUS

1754 55 56 57 58 59 60 61  
42 42 42 40 40 33 37 40

Little Yielding

BAILY, JAMES

1755	56	57	58	59	60	61	62	63	64	65	66	67	68
50	50	48	48	41	44	48	36	39	38	38	37	36	26

---

1769

27

St. Clements Manor

BAILEY, JAMES

1753 54

10 11

Baileys Fortune  
Slipe

BAILEY, JOHN

1753 67 68 69  
41 30 22 22

Little Yealding

BAILEY, MARKE

1753 67 68 69 70 71 73 74  
16 41 29 29 42 36 45 49

Addition to Williams Freehold  
Bottom  
St. Patricks Hills



BAYLEY, THOMAS

1768 69 70 71  
2 2 3 3

Abells Fancy  
Fox Range

BAKER, JOHN HRS. Bayside

1753 54 55 56 57 58 59 60 61 63 64 65 66 67  
32 33 33 33 31 31 25 29 31 26 24 25 25 26

Drapers Neck

BAKER, THOMAS

1753

32

Chesley

BARBER, BARNET

1770 71 73 74  
21 18 21 22

Luckland  
Westham

BARBER, BAPst. HRS.

1753	54	55	56	57	58	59	60	61	62	63	64	65	66
2	3	3	3	3	3	2	3	3	38	42	41	40	40
<hr/>													
1767	68	69	70	71	73	74							
38	28	28	39	32	41	44							

Luck Land (Luke Land)

Leigh

Westham

BARBER, CORNELIUS

1753	54	55	56	57	58	59	60	61	62	63	64	65	66
2	3	3	3	3	3	2	3	3	38	42	40	40	40
<hr/>													
1767	68	69	70	71	73	74							
38	27	28	23	20	23	25							

Luck Land (Luke Land)  
Nicholas Hope  
Higs Purchase

BARBER, EDWARD

1753	54	55	56	57	58	59	60	61	62	63	64	65	66
24	25	25	25	23	23	18	23	23	18	18	17	18	19
<hr/>													
1767	68	69	70	71	73	74							
19	15	15	21	18	21	22							

Luckland

Swans Forrest

Wastham

BARBER, JOHN MYBERT

1768 69 70 71 73 74  
15 15 21 18 21 23

Hopewell  
Swan Forrest  
Westham



BARBER, LUKE

1768 69 70 71 73 74  
30 30 42 35 44 48

Swans Forrest  
Westham  
Westham Support

BARBER, THOMAS

1753	54	55	56	57	58	59	60	61	62	63	64	65	66
37	38	38	38	36	36	29	33	36	27	30	29	28	29

---

1768	69	70	71	73	74
15	15	21	18	22	22

Burch Hanger  
Luckland

BARKER, JOHN HRS.

1768 69

19 19

Drapers Neck

BARNES, COL. ABRAHAM

1753	54	55	56	57	58	59	60	61	62	63	64	65	66
42	43	43	43	41	41	34	37	41	41	46	44	44	43
1767	68	69	70	71	73	74							
15	12	12	17	15	50	54							

Addition

America Felix Secundus

Brushy Neck

Bates Project

Bates Fancy

Cross Manor

Drapers Neck

Elizabeths Manor

Forrest of Harvey

Forrest Lodge

Maids Delight  
Lots Leonardtown  
St. Margarets Fields  
Taylors Chance  
Turvey With Addition  
Wranglefield  
Walnut Point  
Westburys Manor

BARNHOUSE, JANE

1771 73 74  
37 47 50

Fresh Pond Neck

BARNHOUSE, (BAINEHOUSE) RICHARD

1753	54	55	56	57	58	59	60	61	62	63	64	65	66
2	3	3	3	3	3	2	2	3	3	3	2	3	3
<hr/>													
1767	68	69											
4	3	3											

Cross Manor  
Elizabeths Manor

BAROM, THOMAS      HRS.

1767  
30

No Name



BASSETT, JOHN

1759	60	61	62	63	64	65	66
43	45	50	36	40	39	39	38

Bassetts Plains

BATE, DR. JAMES

1767 68 69  
41 29 29

Bates Project  
Verit Paid (Visit)

BAXTER, GEORGE

1756	59	60	61	62	63	64	65	66	67	68	69
46	37	40	44	33	36	35	35	36	33	24	24

Batchelors Comfort

BAXTER, JOHN

1770 71 73 74

34 29 36 39

Batchellors Comfort

BEACH, (BEECH), CHARLES

1753	54	55	56	57	58	59	60	61	62	63	64	65	66
18	19	19	19	17	17	14	17	17	13	14	12	13	14

Gosslings Addition

Parting Path

Stiles Chance

Stiles Fancy

BEDNELL, REV. W.

1768 69 70 71 73 74  
17 17 25 21 25 27

Brittons Outlett  
Linstead  
Little Brittian  
St. Edwards  
Tradesman Lot

BEEN, (BEANE) BENJAMIN

1753	54	55	56	57	58	59	60	61	62	63	64	65	66
35	36	36	36	34	34	28	32	34	42	28	27	27	27

Friends Conjunction

BEEN, JOHN

1770 71

36 31

Tarltons Elizabeth



BEEN, ROBERT

1773 74

39 41

Tarltons Elizabeth

BELLWOOD, SAMUEL      HRS.

1753	54	55	56	57	58	59	60	61	62	63	64	65	66
32	33	33	33	30	30	24	29	30	24	25	24	24	25
<hr/>													
1767	68	69	70	71	73	74							
25	18	18	27	23	28	30							

Bellwoods Grove  
Ishmaels Right  
Stiles Chance

BELWOOD, WILLIAM

1770 71 73 74  
27 23 28 30

Belwoods Grove

BENNETT, JOSEPH

1762	63	64	65	66	67	68	69	70	71	73	74
2	2	2	2	2	3	3	3	4	4	4	4

Fresh Pond Neck

BIGGS, WILLIAM

1754 55 56 57 58 59 60 61  
50 22 22 20 20 17 20 20

Snow Hill in St. Clements Manor

BISCO, ELINOR

1753 54

24 25

Swans Adventure

BISCOE, GEORGE

1770 71 73 74

19 16 19 19

Overtons Oak

BISCO, (BRISCO) HEZEKIAH

1755 56 58

25 25 23

Retirement



BISCOE, JAMES Jr.

1754	55	56	57	58	59	60	61	63	64	65	66	67	68
23	23	23	21	21	17	21	21	17	16	16	18	18	14

Hogg<sup>N</sup>eck (Hob)

BISCO , JOHN (See Briscoe)

1753	54	55	56	57	58	59	60	61	62	63	64	65	66
34	35	35	35	33	33	27	31	33	25	27	26	26	26
<hr/>													
1767	68	71	73	74									
27	20	39	30	32									
			50	53									

Barron Wood  
Cross Manor

BISCO, JOHN

1753	54	55	56	57	58	59	60	61	62	63	64	65	66
36	37	37	37	35	35	28	32	35	27	29	28	27	28

Harrisons Rest  
Williams Fortune

BISCOE, THOMAS

1754	55	56	57	58	59	60	61	62	63	64	65	66	67
15	15	15	14	14	12	14	14	11	12	11	11	12	13

---

1768

10

Harrisons Rest

McKeys Neck

Wellmans Fortune

BISCOE, WILLIAM of GEO.

1771

39

Johns Content

Keenes Rest

Masson

BLACK, JOHN

1755	56	57	58	59	60	61	62	63	64	65	66	67	68
29	29	27	27	21	26	26	21	22	21	21	22	22	17
<hr/>													
1769	70	71	73	74									
17	24	21	25	26									

Adjoiner  
Blumberry  
Butchers Slipe  
als  
Long Neck

Cadocks Measure  
Court Freehold  
als  
Harts Ease  
Dunbarr

Fox Hill

Gravelly Hill

Harts Ease

als

Court Freehold

Long Neck

als

Butchers Slipe

Massom

Newgents Venture

Oyster Shell Neck

Poplar Point

BLACK, WILLIAM

1762	63	64	65	66	67	68	69
	32	36	34	34	34	32	24 24

Plum Point



BLADEN, THOMAS

1755 56 57 58 59 60 61  
41 41 39 39 32 36 39

Cross Manor  
Elizabeths Manor

BLACKISTON, JOHN            HRS.

1753	54	55	57	58	59	60	61	62	63	64	65	66	67
46	47	47	45	45	37	41	45	33	37	35	35	35	33
<hr/>													
1768	69												
24	24												

St. Clements Manor  
St. Clements Island

BLOOMFIELD, JAMES      HRS.

1753 54 55 56

5 6 6 6

Coles Addition

Roberts Freehold (Neck) (Medley)

BOARMEN, (BOURMAN) EDWARD

1762 63 64 65 66 67  
40 45 43 43 42 40

St. Dorothy

BOARMAN, MARY

CHARLES CO.

1770 71 73 74

24 21 24 26

St. Johns

BOARMAN, WILLIAM

1753	54	55	56	57	58	59	60	61
11	12	12	12	11	11	9	11	11

St. Dorothy

BOHANNON, (BUCHANNON) JOHN

1753 54 55 56

44 45 45 45

Fox Grape Barron

BOLD, IGNATIUS

1768 69 70 71 73 74  
23 23 33 28 35 38

Cadle (Candle)



BOND, GERARD

1768 69 70 71 73 74  
30 30 26 22 26 28

Maidens Bower  
St. Clements Manor

BOND, JOHN                      HRS.

1753	54	55	57	58	59	60	61	62	63	64	65	66	67
45	46	46	44	44	37	40	44	23	24	22	23	24	24
<hr/>													
1768	69	70	71	73	74								
18	18	26	22	26	28								

Gardeners Chance

Hopton Parke

St. Clements Manor (Burlington) on

St. Johns

BOND, RICHARD

1770 71 73

26 22 27

Gardiners Chance

BOND, SAMUEL

1770 71 73 74  
26 22 26 28

Hopton Park

BOND, THOMAS

1754	55	56	57	58	59	60	61	62	63	64	65	66	67
34	34	34	32	32	26	30	32	25	27	25	25	26	26
<hr/>													
1768	69	70	71	73	74								
19	19	28	24	29	31								

Knotting

Strife

St. Johns

Sutters Range als Rest

BOND, WILLIAM

1770 71 73 74  
26 22 27 28

Hopton Park

BOND, ZACHARIAH      CAPT.

1754	55	56	57	58	59	60	61	62	63	64	65	66	67
43	43	43	41	41	34	37	41	31	33	32	32	32	31
<hr/>													
1768	69	70	71	73	74								
23	23	32	28	34	37								

Chaptico Manor  
Bonds Rest  
Files Discovery  
St. Barbary  
St. Johns

BOUTH, (BOOTH) GEORGE JR.

1753	54	55	56	57	58	59	60	61	62	63	64	65	66
3	4	4	4	4	4	3	4	4	3	4	3	3	4
<hr/>													
1767	68	69	70	71	73	74							
4	4	4	5	5	5	5							

Baptists Hope  
Hopton Park



BOOTH, JOHN

1767 68 69 70 71 73 74  
26 19 19 27 23 28 30

Hanovers Addition  
Long Level  
Pithentans Venture

. BOOTHE, RICHARD

1773 74

51 53

Wolverhampton

BOULD, (BOLD) JOHN      HRS.

1753	54	55	56	57	58	59	60	61	62	63	64	65	66
43	44	44	44	42	42	35	38	42	31	34	33	33	33

---

1767 68

32 16

Addition to White Aker  
Cadle  
Medley

BOLD, JOHN

1762	63	64	65	66	67	68	69	70	71	73	74
19	20	19	19	21	21	16	16	23	20	23	24

Medley

BOULT, JOHN

1753	54	55	56	57	58	59	60	61
45	46	46	46	44	44	37	41	44

St. Cléments Manor

BOULT, (BOLT) KENELM      HRS.

1753	54	55	56	57	58	59	60	61	62	63	64	65	66
28	29	29	29	27	27	21	25	27	21	22	20	21	22
<hr/>													
1767	68	69	70	71	73	74							
22	17	17	24	21	24	26							

Collingwood

BOWLING, JOHN      HRS.

1762	63	64	65	66	67	68	69
31	34	32	32	32	31	23	23

Collingwood

BOWLING, EDWARD (EDMUND)

1753 55 56 57 58 59 60 61  
42 43 43 41 41 34 38 41

Collacome (Collingwood)



BOULES, (BOWLES) GEORGE

1753	54	55	56	57	58	59	60	61
43	44	44	44	42	42	34	38	42

Hazzard

Steplition Fortune

BOWLES, LILIUS (LELIA \* LILLY)

1762 63 64 65 66 67 68 69  
31 34 33 32 32 31 23 23

Stapletons Fortune

BOYDE, JAMES

1753 55 56

19 20 20

Hopton Park

BRANSON, BENJAMIN

1753	54	55	56	57	58	59	60	61
19	17	17	17	15	15	12	15	15

Best Land

Drayton

Hillfield (kenady als Keilfield)

Kectch

Prices Rest

BRADY, (BREADY) JOHN (DECEASED)

1753	54	55	56	57	58	59	60	61	62	63	64	65	66
33	34	34	34	32	32	26	30	32	25	26	25	25	26
<hr/>													
1767	68	69	71	73	74								
26	19	19	36	46	50								

Baileys Rest  
Bradeys Lot

BRANSON, BENJAMIN

1761

51

Bransons Meadows

BRADEN, (BREEDEN) THOMAS

1753	54	55	56	57	58	59	60	61
34	35	35	35	33	33	26	31	33

Moffetts Will

BRADSHAW, URIAH

1765 66 67 68 69

45 44 41 29 29

Round About



BREEDEN, MATHIAS

1770 71 73 74  
3 3 2 2

Abells Pleasure

BREWER, MARK

1762	63	64	65	66	67	68	69	70	71	73	74
22	22	21	22	23	23	17	17	25	21	25	27

Valentines Grove (Venture)

BREWER, RICHARD

1754	55	57	58	59	60	61
6	6	5	5	4	6	6

Hounslow

BRIGHT, LYDIA

1754	55	56	57	58	59	60	61
37	31	31	29	29	23	28	29

Cold Wells

BRIGHT, MARY

1754	55	56	57	58	60	61
27	27	27	25	25	24	25

Cold Wells

BRISCOE, HENRY

1769

15

Retirement

BRISCOE, (BISCO) HEZEKIAH HRS.

1755	56	57	59	60	61	62	63	64	65	66	67	68	70
25	25	23	19	23	23	18	19	17	17	19	19	15	21

---

1771	73	74
18	22	23

Retirement

BRISCOE, (BISCOE) JAMES SOTHORON

1770 71 73 74

13 10 11 12

Gany als Lot

Hopewell

Yoak by Chance



BRISCOE, JAMES

1769

14

Hog Neck

BRISCOE, JOHN (SEE BISCOE)

1769 70 71  
20 28 24

Barren wood

BRISCOE, PHILIP

1767 68 69 70 71 73 74  
41 30 30 41 35 44 47

Chapteco Manor  
Mitcham Hills  
Harrow Hills

BRISCOE, THOMAS

1769 70 71 74

10 15 14 15

Harrisons Rest

McKays Neck

Wellmans Fortune

BROOKBANK, JAMES

1764 65 67 68 69 70 71 73 74  
20 21 22 16 17 24 21 24 26

Wards Defence Enlarged

BROOKE, RICHARD

1753	54	55	56	57	58	59	60	61	62	63	64	65	66
39	40	40	40	37	38	31	35	38	29	31	30	30	30

---

1767

29

Back Land

Da La Brook Manor

Two Brothers

BROOME, JOHN HOPPER

1773 74

50 53

No Name

Parnasses

Punch Neck

BROOM, THOMAS      HRS. of THOMAS

1753	54	55	56	57	58	59	60	61	62	63	64	65	66
40	41	41	41	39	39	32	36	39	29	32	31	30	31
<hr/>													
1768	69	70	71										
22	22	32	27										

No Name



BROMFIELD, JAMES

1757 58 59 60 61  
6 6 4 6 6

Coles Addition  
Roberts Freehold

BROWN, ANTHONY

1753	54	55	56	57	58	60	61
28	29	29	29	26	26	25	26

Clarks Nest

BROWN, JAMES

1753	54	55	56	57	58	59	60	61
19	20	20	20	18	18	15	19	18

Drydocking Addition

BROWN, JAMES of PETER

1762	63	64	65	66	67	68	69	70	71	73	74
13	13	12	12	14	14	11	11	16	14	16	17

White Acre

BROWN, JOHN BAPTIST

1762 63 64 65 66 67 68 69 70 71 73 74  
41 45 43 43 43 40 29 29 40 34 43 46

Harm Watch Harm Catch

BROWN, PETER

1754	55	56	57	58	59	60	61	62	63	64	65	66	67
18	18	18	17	17	14	17	17	21	22	20	21	22	22
<hr/>													
1768	69	70	71	73	74								
16	17	24	21	24	26								

Clarks Rest  
White Acre

BROWN, RICHARD REV.

1762	63	64	65	66	67	68	69	70	71	73	74
39	43	41	41	41	18	14	14	20	17	21	21

Dixons Venture

Dynard

Expence

BREWER, RICHARD

1753

5

Hounslow



BRUCE, WILLIAM

1767	68	69	70	71	73	73
12	9	9	13	11	12	13

Boroughs Gift

Hope

Inclosure

Trumans Lodge

*Bryan*  
BRYAN, DENNIS

1767 68 69  
30 22 22

Beckworths Lodge

BRYAN, (BRIAN) HENRY

1754	55	56	57	58	59	60	61	62	64	65	66	67
39	39	39	37	37	30	34	37	28	30	29	29	29

Farthers Adventure  
Greens Plot  
Williams Endeavour

BRYON, (BRYANT \* BRYAN) HENRY.

1753 68 69  
38 21 21

Greens Plott  
Fathings Adventure  
Williams Indeavour

BUCHANNAN, (BOHANNON) JOHN

1757	58	59	60	61	62	63	64	65	66	67	68
43	43	35	39	43	32	35	34	33	33	32	23

Fox Grape Barren

BUCKMAN, JOHN

1753	54	55	56	57	58	59	60	61	62	63	64	65	66
13	14	14	14	13	13	11	13	13	15	16	15	15	16
<hr/>													
1767	68	69	70	71	73	74							
17	13	13	19	16	18	19							

Freestone Point

Hadens Discovery (Haydens)

Hadens Fair

BUCKMAN, JOHN BAPTIST

1761

50

Haydens Discovery

BULLOCK, GEORGE

1754	56	57	58	59	60	61	62	63	64	65	66	67	68
44	50	48	48	41	45	48	36	40	38	38	38	36	26

---

1769

26

Burlington als St. Clements Manor



BULLOCK, JAMES

1768 69 70  
25 25 35

St. Clements Manor

BULLOCK, JOHN

1753	55	56	57	58	59	60	61	62	63	64	65	66	67
43	44	44	42	42	35	39	42	32	35	33	33	33	32
<hr/>													
1768	69	70	71	73	74								
23	23	43	36	46	49								

St. Clements Manor als Oakley  
Grape Barrons?

BURCH, JOHN

1757	58	59	60	61	62	63	64	65	66	67
49	49	42	45	49	31	34	33	33	33	32

Burchs Forrest

BURRUSS, (BURROUGHS) BENJAMIN

1753	54	55	56	57	58	59	60	61	62	63	64	65	66
48	49	49	49	47	47	40	43	47	30	33	32	32	32
<hr/>													
1767	68	69											
30	22	22											

Trent Fort

Indian Creek with Addition

BURRUSS, (BURROUGHS) RICHARD

1753	54	55	56	57	58	59	60	61	62	63	64	65	66
23	24	24	24	22	22	18	22	22	17	18	17	17	18
						43		50					

---

1767	68	69	70	71	73	74
19	14	14	20	18	21	22

Burroughs Lot

Holdfast

Long Looked for come at last

BOUROUGHS, JAMES

1770 71 73 74

32 27 34 36

Indian Creek  
Trent Fork

BURRUSS, (BURROUGHS \* BOROUGHS) JOHN

1753	54	55	56	57	58	59	60	61	62	63	64	65	66
13	14	14	14	13	13	11	13	13	11	11	10	10	10
<hr/>													
1767	68	69											
12	9	9											

Remainder Charles Lot  
Trent Fort

BURRUSS, (BURROUGHS) GEORGE

1753	54	55	56	57	58	59	60	61	62	63	64	65	66
13	14	14	14	13	13	11	13	13	11	11	10	10	11
<hr/>													
1767	68	69	70	71	73	74							
12	10	10	15	11	14	14							

Long looked for come at last



*Byran*

BURNS, DENNIS

1753	54	55	56	57	58	59	60	61	62	63	64	65	66
41	42	42	42	40	40	33	36	40	30	33	31	31	31
<hr/>													
1770	71	73	74										
30	26	32	34										

Beckwiths Lodge  
Piney Land

BYARD, WILLIAM

1770 71 73 74  
43 36 46 49

St. Clements Island  
St. Clements Manor

CARBERRY, JOHN BAPTIST

1753	54	55	56	57	58	59	60	61	62	63	64	65	66
3	2	4	4	4	4	3	4	4	4	4	4	4	4
1767	68	69	70	71	73	74							
5	4	4	6	6	6	6							

Hopton Farke

CARPENTER, GEORGE

1767

29

Bashford Manor

CARROLL, CHARLES

1753	54	55	56	57	58	59	60	61	62	63	64	65	66
46	47	47	47	45	45	38	41	45	34	37	36	35	35
<hr/>													
1767	68	69	70	71	73	74							
34	25	25	35	29	27	40							

Addition

St. Barbarys Addition

Lough Borough

Oxford

St. Clements Manor

Temple Bare

CARROLL, CAPT. HENRY

1762	63	64	65	66	67	68	69	70	71	73	74
6	6	6	5	6	7	6	6	8	8	8	8

2 Name

Smiths Discovery

Susquehanah Point

CARPENTER, GEORGE

1773 74

51 53

Cragburn

CARPENTER, JOHN

1773 74

51 55

Baleys Fortune

Baptists Hope



CARTER, SARAH

1753	54	55	56	57	58	59	60	61
31	32	32	32	29	29	24	28	29

Mear Chance

CARTWRIGHT, JESSE

1763	64	65	66	67	68	69	70	71	73	74
41	39	39	39	37	27	27	38	31	40	43

Weston

CARTWRIGHT, JOHN of WM.

1773

54

Ridge

CARTWRIGHT, JOHN

1770 71 73 74  
33 28 34 37

Collingwood

CARTWRIGHT, JOHN HRS.

1753	54	55	58	59	60	61	62	63	64	65	66	67	68
13	14	14	13	11	13	13	11	11	45	10	11	12	10
				43		50							

---

1769	70	71	73	74
10	14	11	14	14

Burruss Guift

Cartwright Pasture

Long Looked For Come at Last

(over)

Addition to Cartwrights Pasture

CARTWRIGHT, JOHN of Wm.

1774

57

Ridge

CARTWRIGHT, JOHN (CHAPTICO)

1753 54

21 21

Weston



CARTWRIGHT, JUSTINIAN

1762

37

Weston

CARTWRIGHT, MATTHEW

1753

21

Waston Addition

CARTWRIGHT, PETER

1753	54	55	56	57	58	59	60	61
15	16	16	16	15	15	12	15	15

Weston

Waston Addition

CARTWRIGHT, WILLIAM HRS.

1753	54	56	57	58	59	60	61	62	63	64	65	66	67
13	14	14	13	13	11	13	13	11	11	10	10	10	12
<hr/>													
1768	69	70	71	73	74								
9	9	13	11	12	14								

Remainder Charles Lot  
Ridge

CASTOR, EDWARD for REDMANS HRS.

1753	54	55	56	57	58	59	60	61	62	63	64	65	66
30	31	31	31	29	29	23	27	29	22	24	22	23	23
<hr/>													
1767	68	69											
24	18	18											

Redmans Hardship

CAVANOUGH, (CAVENOUGH) WILLIAM Sr.

1753	54	55	56	57	58	59	60	61	62	63	64	65	66
22	23	23	23	21	21	17	21	21	16	16	15	15	17
<hr/>													
1767	68	69	70	71	73	74							
17	13	13	19	16	19	20							

Eyre

Masson

Good Friendship

CAVENOUGH, WILLIAM Jr.

1774

56

Tryall

CAWOOD, (CAYWOOD) STEPHEN

1753	54	55	56	57	58	59	60	61	62	63	64	65	66
24	25	25	25	23	23	18	22	23	18	18	17	17	19
<hr/>													
1767	68	69	70	71	73	74							
19	14	15	21	18	21	22							

Cawoods Expense

Wastham

Williamsons Purchase (Chance)



CHAMBERLANE, IGNATIUS

1755 56

31 31

St. Peters Hills

CHAPILEIR, ELIAS

1773 74

54 58

Underwood als Woodland

CHAPILIERE, JAMES

1767 68 69 70 71 73 74  
42 30 30 40 33 43 46

Greestone Point (True)  
Locks Venture (Larks)  
Lot of Mivirall Lot  
Underwood

CHISLIDINE, (CHESLEDINE) KENELM (KENBLEM)  
HRS.

1764	65	66	67	68	69	70	71	73	74
35	35	35	33	24	24	35	29	37	39

St. Clements Manor

CHASELDINE, (CHISELDYNE) KENELM      HRS.

1753 54 55 57 58 59 60 61 62 63  
46 47 47 45 45 37 41 45 33 36

St. Clements Manor

CHISELDYNE, (CYRENIUS) CYRUS

1756	58	61	62	64	65	66	67	68	69	70	71	73	74
47	45	45	33	35	35	35	33	25	25	35	29	37	40

St. Clements Manor

CHASELDINE, (CYREENIUS)

1753 54 55 59 60 63  
46 47 47 38 41 37

St. Clement's Manor

CHISLEY, (CHESLEY) JOHN      HRS.

1753	54	55	56	57	58	59	60	61	62	63	64	65	66
33	34	34	34	32	32	26	30	32	25	27	25	25	26
<hr/>													
1767	68	69	70	71	73	74							
26	19	19	28	24	29	31							

Crachburn

Crachburn Island

Crachburn Marsh (Swamp)

Crachburn Purchase

Indian Creek



CHESLEY, ROBERT CAPT. HRS.

1753	54	55	56	57	58	59	60	61	62	63	64	65	66
14	15	15	15	14	14	11	14	14	12	12	11	11	12
<hr/>													
1767	68	69	70	71	73	74							
13	10	10	15	13	14	15							

Charles Park

Vineyard

Pock Hall

Wood Stock

2 Lots in Leonardtown

Muffits Will

Tobys Last Shift (Joles)

CHILTON, (CHELTON) GEORGE

1757	58	59	60	61	62	63	64	65	66	67	68	69	70
49	49	41	45	49	36	40	38	38	38	36	26	26	37

---

1771 73 74

31 39 42

Dryden

Forrest Lodge

CHILTON, (CHETTON) STEPHEN

1755	56	57	58	59	60	61	62	63	64	65	66	67	68
46	46	44	44	36	40	44	33	36	34	34	34	33	24
				43		50							

---

1769	70	71	73	74
24	34	29	36	39

Bitt (Bite)

Peters Quay (Roberts Qua)

Fishing Creek Neck

CHIZAM, (CHISHOLM) JAMES

58

1753	54	55	56	57	59	60	61	62	63	64	65	66	67
37	38	38	38	36 <sup>+</sup>	29	33	36	28	30	29	28	29	28
<hr/>													
1768	69	70	71	73	74								
21	21	30	26	32	34								

Bakers Fancy

CLARKE, COL. GEORGE

1753 54  
28 29

Adjoyner  
Blumbury  
Butchers Slipe  
als  
Long Neck  
Cadcocks Measure  
Court Freehold  
als

Harts Hall  
Dunbar  
Fox Hill  
Graveley Hill  
Harts Hall  
als  
Court Freehold

CLARK, GUTHBERT (CUTHBERT)

1754	55	56	57	58	59	60	61	70	71	73	74
33	33	33	31	31	25	29	31	15	13	15	15
					42	45	49				

Chesley

Clarkes Lot

Winfreds Chance

CLARK, CAPT. JNO. ATWAY

1753	54	55	57	58	59	60	61	62	63	64	65	66	67
46	47	47	45	45	38	41	45	3	3	3	3	3	4
<hr/>													
1768	69	70	71	73	74								
3	3	5	5	5	6								

Adjoinder  
Blake Creek  
Black Creek  
Brough  
Canwardens Neck

Clarke Victory  
Clarke Revenge  
Fresh Pond  
James Johnsons Neck  
Outlett

Long Neck

als

Butchers Slipe

Masson

Newgent Venture

Oyster Shell Neck

Popler Point



CLARK, JOHN      HRS.

1754	55	56	57	58	59	60	61	62	63	64	65	66	67
38	38	38	36	36	29	33	36	27	30	29	28	29	28
<hr/>													
1768	69												
21	21												

Evans Quarter

CLARKE, JOHN

1753

37

Evans Quarter

CLARKE, JOSEPH of JAMES

1753	54	55	56	57	58	59	60	61	62	63	64	65	66
31	32	32	32	29	29	23	28	29	23	24	23	23	24
<hr/>													
1767	68	69											
24	18	18											

Charles Discovery als  
Cole Park  
Mattinglys Hope  
St. Johns

CLARKE, KENHELM

1770 71 73 74

40 34 43 46

Ishmals Right

CLARK, MARY ANN

1762	63	64	65	66	67	68	69
9	9	9	8	9	10	8	8

Ganyots Lot  
Yoak By Chance

CLARKE, MARY

1753	54	55	56	57	58	59	60	61	62	63	64	65	66
8	9	9	9	8	8	7	9	8	9	9	8	8	9

---

1767	68	69
10	8	8

Addition

CLARKE, MATTHEW

1757	58	59	60	61	62	63	64	65	66	70	71	73	74
49	49	41	45	49	36	40	38	38	38	12	10	11	11

Addition

Clarks Lot

CLARKE, RICHARD of JNO.

1770 71 73 74

30 26 32 34

Evans Quarter



CLARKE, ROBERT

1770 71 73 74  
19 16 19 20

Hobsons Choice  
Trippee Defence

CLARKE, THOMAS

1753	54	55	56	57	58	59	60	61	62	63	64	65
34	35	35	35	33	33	26	30	33	25	27	26	26

Moffetts Will

CLOCKER, DANIEL

1753	54	55	56	57	58	59	60	61	62	63	64	65	66
1-1	1	1	1	1	1	1	1	1	1	1	1	1	1
1767	68	69	70	71	73	74							
1	1	1	1	1	1	1							

Clockers Freehold  
Lewis Neck

CLOCKER, ELIZABETH

1753	54	55	56	57	58	59	60	61
1-1	1	1	1	1	1	1	1	1

St. Anns Freehold

Clockers Fancy

als

Clarks Fancy

(See John Milburn Sr.)

COADE, (COODE) JOHN

1753	54	55	56	57	59	61	62	63	64	65
48	49	49	49	47	40	47	35	38	37	37

St. Clements Manor

COLE, JOHN (NEWTOWN)

1753	54	55	56	57	58	59	60	61	62	63	64	65	66
2	3	3	3	3	3	2	2	3	3	3	3	3	3

Harberts Grief (Gift)

Nobles Victor

Riverts Backside (Revels)

Shock Park

COLE, JOHN

ST. GEORGE

1753	54	55	56	57	58	59	60	61	62	63	64	65	66
31	31	31	31	29	29	23	28	29	23	24	23	23	24
<hr/>													
1767	68	69	70	71	73	74							
24	18	18	25	22	26	27							

Addition to Toms Wood (Jones)  
Toms Wood (Jones)

COLE, ROBERT Jr.

1773 74

6 6

Hanover



COLE, ROBERT

1753	54	55	56	57	58	59	60	61	62	63	64	65	66
5	6	6	6	6	6	5	6	6	38	43	41	41	40
<hr/>													
1767	68	69	70	71	73	74							
38	28	28	6	5	41	44							
			39	32									

Coles Purchase  
Hanover

COMTON, (COMPTON) FAIRFAX HRS.

1753	54	55	56	57	58	59	60	61	62	63	64	65	66
32	33	33	33	30	30	24	28	30	24	25	24	24	25
1767	68	69	70	71	73	74							
25	19	19	27	23	28	30							

Honnard Mount

COOMES, BENNET

1770 71 73 74

5 4 4 5

Harberts Gift

Nobles Vistor

Revels Backside

Stocks Park

COMBS, ENOCH      HRS.

1753	54	55	56	57	58	59	60	61	62	63	64	65	66
31	32	32	32	30	30	24	28	30	23	24	23	24	24
<hr/>													
1767	68	69	70	71	73	74							
24	18	18	26	23	27	29							

Grapnell (Gain Hill)

Pork Hall

Wilderpoole

COOMBS, (COMBS \* COORNES) IGNATIUS

1763	64	65	66	67	68	69	70	71	73	74
46	44	44	43	24	18	18	26	23	27	29

Cole Harbor

Jarboes Ramble

Pork Hall

COOMES, PHILIP

1770 71 73 74  
11 9 9 10

Marks Adventure  
Revels  
Taunton

COMBS, (COOMBS) THOMAS HATTON

1753	54	55	56	57	58	59	60	61	63	64	65	66	67
3	4	4	4	4	4	3	4	4	4	4	3	4	4
<hr/>													
1768	69	70	71	73	74								
4	4	6	5	6	5								

Addition to Hearts Delight  
Hattons Rest (Hollands Rest)  
Charles Chance  
Fords Discovery

COOMES, WILLIAM of ENOCH

1770 71 73 74  
26 23 27 29

Welderpool



COOK, ISABELLA

1753	54	55	56	57	58	59	60	61
11	12	12	12	11	11	9	11	11

Jones Fortune

COODE, JOHN

1757	58	60	65	67	68	69	70	71	73	74
47	47	43	37	35	26	26	36	30	38	41

St. Clements Manor

COOK, THOMAS

(ST. GEORGE)

1770 71 73 74

30 26 31 34

Fox Den

COOK, THOMAS JR. ( B CREEK)

1753	54	55	56	57	58	59	60	61	62	63	64	65	66
31	32	32	32	30	30	24	28	30	23	25	23	24	24

---

1767 68  
25 18

Brough

COOPER, HENRY

1754	55	56	57	58	59	60	61	62	63	64	65	66	67
20	20	20	18	18	15	18	18	14	14	13	13	15	15
<hr/>													
1768	69												
12	12												

Scotland

COOPER, RICHARD

1753	54	55	56	57	58	59	60	61	62	63	64	65	66
23	24	24	24	22	22	18	22	22	17	18	16	17	18
<hr/>													
1767	68	69											
18	14	14											

Clarcken  
Clarks Addition  
Cragburns Purchase  
Dynard  
Expense

Frightful  
Hopewell

COOPER, THOMAS

1762	63	64	65	66	67	68	69	70	71	73	74
17	18	16	17	18	18	14	14	20	17	20	21

Clarkin

Coopers Addition

Dynard

Expence

Frightful

Hopewell

CORLETT, (CURLETT) JOHN

1753 54 55 69  
48 49 49 26

Willinbrough



COSSER, JOHN

1762	63	64	65	66	67	68	69
28	30	29	29	29	29	21	21

Walnutt

CRANE, THOMAS

1753	54	55	56	57	58	59	60	61	62	63	64	65	66
44	45	48	48	46	46	39	43	46	34	38	37	36	36
<hr/>													
1767	68	69	70	71	73	74							
35	25	25	36	30	38	41							

Dally (Deleyor or Waughops Walker)  
Delay on Waughops Walks  
Smoots Marsh

CRAGHILL, GEORGE HRS.

1753	62	63	64	65	66	67	68	69
20	15	15	14	14	15	16	13	13

Blake Creek

Fresh Pond or Fish Pond

Hamstid

Mitcham Meadows

Out Lett

CRAIGHILL, JONATHAN

1768 69 70 71 73 74

30 30 42 35 45 48

Piney Point

CRAGHELL, THOMAS

1770 71 73 74  
18 16 18 19

Hamstead

CROOKE, JAMES HRS.

1753	54	55	56	57	58	59	60	61	62	63	64	65	66
14	15	15	15	13	13	11	14	13	11	11	10	10	11
<hr/>													
1767	68	69											
12	10	10											

Ludgate

CURLETT, (CORBETT) JOHN

1756	57	58	59	60	61	62	63	64	65	66	67	68	70
49	47	47	40	44	47	35	39	37	37	37	35	26	36
<hr/>													
1771	73	74											
30	38	41											

Wittingborough

DAFFOREN, (DAFFIN \*DIFFIN\* JAMES

1753	54	55	56	57	58	59	60	61	62	63	64	65	66
1-1	1	1	1	1	1	1	1	1	2	1	1	2	2
<hr/>													
1767	68	69											
1	1	1											

Cole Harbor



DAFFORN, (DEFFERN) JOSEPH

1753	54	55	56	57	58	59	60	61	62	63
9	10	10	10	9	9	8	10	9	7	7

Maids Delight

DAFT, CHARLES

1753	54	55	56	57	58	59	60	61
27	28	28	28	25	25	20	25	25

Medley

DAFT, WILLIAM

1753	54	55	56	57	58	59	60	61	62	63	64	65	66
10	11	11	11	10	10	8	10	10	7	7	7	7	7
<hr/>													
1767	68	69	70	71	73	74							
8	7	7	10	8	9	9							

Curry Glase als Rockey Point

DAFFORN, GEORGE

1753

12

White Marsh

T.B.

DAUNT, CHARLES

1773 74

54 57

Foxes Den

DANT, (DAUNT), JOSEPH FRANCIS EREVERES

1771 73 74

39 49 53

Pleasant Spring With Addition

DAUT, JOHN

1753	54	55	56	57	58	60	61	62	63	64	65	66	67
31	32	32	32	30	30	28	30	23	24	23	23	24	24
<hr/>													
1768	69												
18	18												

Hopewell  
Wastfield  
Yoake by Chance

DAUNT, JOHN BAPTIST

1773 74

51 54

Abells Fancy

Fox Range



DAVENPORT, (DEVENPORT) ABRAHAM

1768 69 70 71  
6 6 8 8

Hopewell

DAVIS, GEORGE

1762	63	64	65	66	67	68	69	70	71	73	74
10	11	10	10	10	12	9	9	13	11	12	13

Cannoe Neck

DAVIS, JOHN BRISCOE

1762	63	64	65	66	67	68	69	70	71	73	74
10	11	10	10	10	10	9	9	13	11	12	58

Cannoe Neck

DAVIS, LEONARD

1753	54	55	56	57	58	59	60	61	62	63	64	65	66
47	48	48	48	46	46	38	42	46	34	37	36	36	35
<hr/>													
1767	68	69	70	71	73	74							
34	25	25	35	30	37	40							

Desart

Thornes Venture

DAVIS, WALTER

1753	54	56	57	58	59	60	61	62	63	64	65	66	67
21	22	22	20	20	16	20	20	15	15	14	14	16	16
<hr/>													
1768	69	70	71	73	74								
13	13	18	16	18	19								

St. Williams Hermitage  
Twitenham Hermitage

DEACON, WILLIAM HRS.

1753	54	55	56	57	58	59	60	61	62	63	64	65	66
38	39	39	39	37	37	30	34	37	28	31	30	29	29

Chancellors Point  
Governors Fields  
Peters  
St. Marys Freehold

DEBUTTS, JOHN

1771 73 74  
37 47 51

Clockers Marsh  
Dunbar  
His Lordships Favor  
Hopewell  
Herberts Beginning  
Masson

DEBUTTS, SAMUEL

1754

2

Clockers Marsh

Dunbar

Hopewell

Lordships Favor

Masson

Stinchoms Freehold

Strife



DEBUTTS, RICHARD

1753

1

Clockers Marsh

Dunbar

Hopewell

Lordships Favor

Stinchcombs Freehold

Strife

DENT, GEORGE

1753	54	55	57	58	59	60	61	62	63	64	65	66	67
13	14	14	13	13	11	13	13	40	45	43	43	42	40

Freestone Point

DENT, JOHN

1753	54	55	56	57	58	59	60	61	62	63	64	65	66
14	15	15	15	13	13	11	13	13	40	45	43	43	42
						24							

---

1767	68	69	70	71	73	74
40	29	29	40	34	43	46

Freestone Point (True)

Hopewell

Yoke By Chance

DENT, THOMAS

1770 71 73 74

13 11 12 14

Trent Forrest

DENT, WILLIAM

1768 69

29 29

Freestone Point

DEVAUN, THOMAS

1755 56 57 58 59 60 61  
43 43 41 41 34 37 41

Partnership

DICK, DAVID

1768 69 70 71 73 74  
11 11 17 14 17 17

Burches Folly (Forrest)  
Hope  
Locks Venture

DICKSON, (DIXON) JAMES

1753	54	55	56	57	58	59	60	61	62	63	64	65	66
34	35	35	34	33	33	27	31	33	26	27	26	26	26
<hr/>													
1767	68	69	70	71									
26	19	19	27	24									

Dicksons Venture als Haydens Fair



DIGGS, EDWARD

1753	54	55	56	57	58	59	60	61
1-1	1	1	1	1	1	1	1	1

Little Eetonhead Manor als Rich Neck

DILLION, JOHN

1762	63	64	65	66	67	68	69	70	71	73	74
32	36	34	34	34	32	24	24	34	29	36	38

Inclosure

DYLION, (DILLION) CHARLES

1753	54	55	56	57	58	59	60	61
12	13	13	13	12	12	10	12	12

Charles Chance

DIXON, GEORGE

1770 71 73 74  
15 11 14 14

Ludgate

DONALDSON, MRS. ELIZABETH

1753	54	55	56	57	58	59	60	61	62	63	64	65	66
2	3	3	3	3	3	2	3	3	38	42	40	41	40

---

1767

38

Mitchams Hills

DOWNEE, (DOWNIE) DAVID

1753	54	55	56	57	58	59	60	61	62	63	64	65	66
44	45	45	45	43	43	35	39	43	14	14	13	13	14
<hr/>													
1767	68	69											
15	12	12											

Barry

Demby

Dryden

Lots in Leonardtown

Town Support

DOWNS, JOSEPH

1770 71 73 74  
32 27 33 36

Abells Chance

DOXEY, JAMES

1774

58

Doxeys Bill



DOXE, (DOXEY) THOMAS

1753	54	55	56	57	58	59	60	61	62	63	64	65	66
39	40	40	40	37	38	31	35	38	29	31	30	30	30
<hr/>													
1767	68	69	70	71	73	74							
29	21	21	31	26	32	35							

Hanson

Harrissons Rest

als

Williams Fortune

DOXE, (DOXEY) WILLIAM SR.

1753	54	55	56	57	58	59	60	61	62	63	64	65	66
22	23	23	23	21	21	17	21	21	16	16	15	15	17
<hr/>													
1767	68	69	70	71	73	74							
17	13	13	19	16	19	20							

Smiths Rest

DOXE, WILLIAM JR.

1753	54	55	56	57	58	59	60	61	62	63	64	65	66
42	43	43	43	41	41	34	38	41	8	8	7	7	8
<hr/>													
1767	68	69	70	71	73	74							
8	7	7	10	9	9	9							

Jones Fortune  
St. Patrick Hills

DRURY, (DRAY) PETER

1754	55	56	57	58	59	60	61
17	17	17	16	16	13	16	16

Bottom

DRURY, ROBERT

1753	54	55	56	57	58	59	60	61	62	63	64	65	66
23	24	24	24	22	22	18	22	22	17	17	16	17	18
<hr/>													
1767	68	69	70										
18	14	14	20										

Howards

Honnards Mount

DUNBAR, JOHN

1753	54	55	56	57	58	59	60	61
30	31	31	31	29	29	23	27	29

Chance

DUNBAR, JOSEPH

1770 71 73 74

26 23 27 29

Clarks West Discovery

Haydens Rest

Roaches Discovery

DUVALL, THOMAS

1753 54

42 43

Partnership



EDELIN, JOSEPH

1754	55	56	57	58	59	60	61	62	63	64	65	66	67
7	7	7	7	7	5	7	7	6	6	6	6	6	6

---

1768	69	71	73	74
5	5	7	7	7

New Design

EDEN, JOHN CAPT.

1753	54	55	56	57	58	59	60	61	62	63	64	65	66
45	46	46	46	44	44	37	40	44	30	33	32	32	32
<hr/>													
1767	68	69	70	71	73	74							
18	14	14	20	17	20	21							

Barren Doe  
Bashford Manor  
Partnership  
Wims  
Neals Lot

Neals Lot Res.  
Harberts Swamp

EDELEN, (EDGLING) RICHARD HRS.

1753	54	55	56	57	58	59	60	61	62	63	64	65	66
45	46	46	46	44	44	37	40	44	33	36	35	35	34

---

1767

33

Hope

Trumans Hunting Quarter

EDGERTON, (EGERTON) WILLIAM

1753	54	55	56	57	58	59	60	61
21	22	22	22	20	20	16	20	20

Pountneys Marsh

EDLEY, WILLIAM

1753	54	55	56	57	58	59	60	61
21	22	22	22	20	20	16	20	20

Haydens Fair

EDWARDS, BENJAMIN

1762	63	64	65	66	67	68	69	70	71	73	74
9	9	9	8	10	10	8	8	13	11	11	12

Damons Adventure  
Fairfield  
Edwards Back Land  
Good Penny Worth

EDWARDS, HENRITA

1770 71 73 74  
30 25 31 33

Browns Wood House  
Lukes Hardship  
Pennary

EDWARDS, JOHN of JOSEPH

1762	63	64	65	66	67	68	69	70	71	73	74
40	44	42	42	42	39	11	11	16	13	15	16
						28	28				

Edwards Back Land With Addition  
Higgs Purchase  
Wednesday Project



EDWARD, JOHN JR.

1770 71 73 74  
43 36 45 49

Bite the Fox  
Prices Lot  
Addition to Plains of Jerico

EDWARDS, JOHN (JONATHAN)

1753	54	55	56	57	58	59	60	61	62	63	64	65	66
7	8	8	8	7	8	6	7	7	8	8	8	8	8
<hr/>													
1767	68	69	70	71	73	74							
9	8	8	11	10	10	11							

Buck Park  
John Edwards Discovery  
Plains Jericho  
Prices Lott  
Long Reach

EDWARDS, JOSEPH JR. HRS.

1753	54	55	56	57	58	59	60	61	62	63	64	65	66
48	49	48	49	47	47	39	43	47	35	38	37	37	36

---

1767

35

Trent Fort  
Cold Wells

EDWARDS, JOSEPH of JOHN

1757	58	59	60	61	62	63	64	65	66	67	68	69	70
49	49	41	45	49	8	8	8	8	9	9	8	8	11
<hr/>													
1771	73	74											
10	10	11											

Lot  
Plains of Jerricho  
Prices Lot

EDWARDS, JOSIAS JR.

1770 71 73 74  
36 30 38 41

Tauntondean

EDWARDS, MARY

1753	54	55	56	57	58	59	60	61
9	10	10	10	9	9	7	9	9

Damonds Adventure  
Edwards Back Land

EDWARDS, STURTON

1753	54	55	56	57	58	59	60	61	63	64	65	66	67
40	41	41	41	39	39	32	36	39	32	31	30	31	30
<hr/>													
1768	69												
3	3												

Doe Park  
Hanover  
Herberts Gift  
Nobles Victor  
Revells Backside

Stock Park  
St. Thomas

EDWARDS, STURTON JR.

1753	54	55	56	57	58	59	60	61	62	63	64	65	66
47	48	48	48	46	46	39	42	46	34	38	36	36	36
1767	68	69											
34	25	25											

Taunton Dean



EGAN, (EAGEN) BARNABY

1755	56	57	59	60	61	62	63	64	65	66	67	68	69
2	2	2	2	2	2	2	2	2	2	2	3	3	3
<hr/>													
1770	71	73	74										
4	37	46	50										

Addition  
Clockers Marsh  
Dunbar  
Egans Discovery  
Harberts Beginning

Hopewell  
Lordships Favor  
Massom  
Strife

EGERTON, (EDGERTON) WILLIAM

1762	63	64	65	66	67	68	69	70	71	73	74
16	16	15	15	16	17	13	13	19	16	18	19

Punksteed

ESTEP, PHILEMON

1762	63	64	65	66	67	68	69	70	71	73	74
30	33	32	32	32	31	23	23	32	28	34	36

Indian Creek with Addition  
Indian Creek

EVANS, JEREMIAH

1770 71 73 74  
32 27 34 36

Warrins Lot Rectified

EVANS, JOHN

1753	54	55	56	57	58	59	60	61	62	63	64	65	66
25	26	26	26	23	23	19	23	23	40	45	43	43	43
<hr/>													
1767	68	69											
40	29	29											

Ishmaels Right

EVANS, JOHN of PHIL.

1769 70 71 73 74  
30 42 35 45 48

Poplar Hill

EVANS, PHILIP

1762	63	64	65	66	67	68	69	70	71	73	74
41	46	44	44	43	40	29	29	41	34	43	46

Abells Fancy

Bakers Fancy

New Fancy

Poplar Hill

FANNING, JOHN      HRS.

1762	63	64	65	66	67
32	35	34	33	33	32

Bashford Manor



FARGASON - FERGENSON

See Forguson

FARTHING, RICHARD

1753

22

Pountneys Marsh

FENWICK, BENNETT      HRS.

1770 71 73 74

11 10 10 11

Fenwicks Manor

Fenwicks Prevention

FENWICK, BENJAMIN

1753	54	55	56	57	58	59	60	61	62	63	64	65	66
36	37	37	37	35	35	28	32	35	27	29	28	27	28
<hr/>													
1767	68	69	70	71	73	74							
28	21	21	30	26	31	34							

Fenwicks Manor

FENWICK, CUTHBERT

1753	54	55	56	57	58	59	60	61	62	64	65	66	67
7	8	8	8	8	8	6	8	8	9	8	8	8	9
				49		42		49					

---

1768	69
8	8

Fenwick Manor  
Fenwick Prevention

FENWICK, ENOCH JR.

1754	55	56	57	58	59	60	61	62	63	64	65	66	67
29	29	29	27	27	22	26	27	21	23	21	21	22	23
<hr/>													
1768	69	70	71	73	74								
17	17	25	21	25	26								

Cole Brook Level  
St. Peters Hills  
Spinks Rest

FENWICK, ENOCH

1753	54	55	56	57	58	59	60	61
29	30	30	30	28	28	22	27	28

Fenwicks Manor

FENWICK, EDWARD

1773 74

53 57

Hebdens Hole

Hunting Carbit



FENWICK, GEORGE HRS.

1762	63	64	65	66	67	68	69	70	71	73	74
7	7	7	7	8	30	22	22	31	27	33	36
29	32	31	30	31							

Fenwicks Manor  
Millmans Adventure

FENWICK, IGNATIUS (ST. MARYS)

1767	68	69	70	71	73	74
10	8	8	12	10	11	12

Batchelors Rest  
Hibtons Hole  
Millmans Adventure  
St. Peter  
Small Hope  
Small Hope Addition  
St. Marys Freehold

FENWICK, IGNATIONS of ENOCH

1753 54 55 <sup>✓ 54 44</sup> 57 58 59 60 61 62 63 64 65 66 67  
43 44 44 42 42 35 38 42 22 23 22 22 23 23  
31 34 33 33 33

---

1768 69 70 71 73 74  
17 17 25 22 26 27

Fenwick Manor

Heptons Hole (No Name)

FENWICK, JOHN SR.

1753	54	55	56	57	58	59	60	61	62	63	64	65	66
44	45	45	45	43	43	36	39	43	32	35	34	34	34
<hr/>													
1767	68	69	70	71	73	74							
32	24	24	34	29	35	38							

Chancellors Point  
Crofts Rectified  
Rivils (Revells)  
Rivils Backside

FENWICK, JOHN JR.

1762	63	64	65	66	67	68	69	70	71	73	74
32	35	34	34	34	32	24	24	34	29	36	38

Crofts

FENWICK, JOHN of RICHARD

1773 74

53 57

Garrets Freehold

Fenwicks Gain

Maynards Comfort

FENWICK, MARY HRS.

1754	55	56	57	58	59	60	61	62	63	64	65	66	67
36	36	36	34	34	27	31	34	26	28	27	26	27	27
								37	41	39	39	39	37

---

1768	69	70	71	73	74
20	20	38	31	40	43
27	27				

Fenwicks Manor

FENWICK, PHILIP of ENOCH

1753 71 73 74

35 4 4 4

Back Land

Bobs Discovery

Fenwicks Manor

Greenwells Marsh



FENWICK, PHILLIP of MARY

1770 71

29 25

Fenwick Manor

FENWICK, RICHARD

1754	55	56	57	58	59	60	61	62	63	64	65	66	67
27	27	27	25	25	20	24	25	19	20	19	19	20	21
<hr/>													
1768	69												
16	16												

Addition to Chance Conclusion  
Chance Conclusion  
Americia Felix Secundus

FENWICK, RICHARD JR. HRS.

1753	54	55	56	57	58	59	60	61	70	71
18	19	19	19	17	17	14	18	17	44	36

Charles West Discovery to Fenwicks Gain  
May Need Comfort (Mayards)  
Ganeth Purchase als Clarks West Discovery  
Fenwicks Gain

FENWICK, ROBERT of JNO.

1767	68	69	70	71	73	74
5	4	4	7	6	7	7

Green Meadows  
Lugroves Plains

FENWICK, ROBERT SR.

1753	54	55	56	57	58	59	60	61	62	63	64	65	66
40	41	41	41	39	39	32	35	39	29	32	31	30	31
<hr/>													
1767	68	69	70	71	73	74							
7	6	6	9	8	8	8							

St. Josephs Manor

FENWICK, ROBERT JR.

1768 69  
30 30

Green Meadow

FENWICK, ROBERT of MARY

1770 71 73 74  
29 25 30 32

Fenwick *manor*

FITZSEPIS, SARAH

1771 73 74

37 47 50

Fresh Pond Neck



FEILD, (FIELD), WILLIAM

1753	54	55	56	57	58	59	60	61	62	63	64	65	66
28	29	29	29	27	27	22	26	26	21	22	21	21	22

---

1767

23

Batchelors Rest

FEILD, EDWARD

1753

25

Batchelors Rest

FLOWER, CHARLES HOLT

1753	54	55	56	57	58	59	60	61	62	63	64	65	66
29	30	30	30	28	28	22	26	28	22	23	22	22	23
<hr/>													
1767	68	69	70										
23	17	17	25										

St. Georges Point

FORBAS, DRYDEN MRS.

1753	54	55	56	57	58	59	60	61
19	20	20	20	18	18	14	18	18

Dryden  
Holbridge Town  
Orphans Gift

FORD, ARTHUR (ATHANASINS)

1753	54	55	56	57	58	59	60	61	62	63	64	66	67
16	17	17	17	16	16	13	16	16	5	6	5	6	6
<hr/>													
1768	69	70	71	73	74								
5	5	8	7	51	55								

Hounslow

Strand

Fords Discovery

Ramble

FORD, IGNATIUS

1762	63	64	65	66	67	68	69	70	71	73	74
14	14	13	45	15	15	12	12	18	15	17	18

Durham

FORD, JESSE

1762	63	64	65	66	68	69	70	71	73	74
14	14	13	13	15	12	12	18	15	17	18

Durham

FORD, JOHN (WEAVER)

1753	54	55	56	57	58	59	61	62	63	64	65	66	67
49	50	48	48	46	46	39	46	14	14	13	13	14	15
1768	69	70	71	73	74								
12	12	17	14	17	18								

Farthings Gift  
Long in Dispencc  
Minsterdam  
Pomphy Fields



FORD, JOHN SR.

1753	54	55	56	57	58	59	60	61
19	20	20	20	18	18	15	18	18

Donnham (Durham)

Farthing Guift als Minestordam

Long in Dispence

FORD, JOHN JR.

1762

19

Lampton's Pleasure

FORD, JOHN (COURT HOUSE)

1753	54	55	56	57	58	59	60	61	62	63	64	65	66
49	27	27	27	25	25	20	24	25	19	20	19	19	20
<hr/>													
1767	68	69	70	71	73	74							
20	15	16	22	19	23	24							

Green Hill  
Fords Inclosure  
Hannover  
Lamston Pleasure  
Rangel

St. Heards Security  
St. Peters Hills

FORD, JOHN of PETER

1759	60	61	62	63	64	65	66	67	68	69	70	71	73
43	45	50	36	40	39	39	38	37	27	27	37	31	39

---

1774

42

May Pole

Primus

Pomphry Fields

FORD, PETER SR.

1753	54	55	56	57	58	59	60	61	62	63	64	65	66
33	34	34	34	32	32	26	30	32	25	27	25	25	26
<hr/>													
1767	68	69											
26	19	19											

May Pole  
Mount Pleasant  
St. Giles  
Strand

FORD, PETER JR. HRS.

1753	54	55	56	57	58	59	60	61	62	63	64	65	66
48	49	49	49	47	47	40	44	47	35	39	37	37	37
<hr/>													
1767	68	69	70	71	73	74							
35	26	26	36	30	38	41							

Kerbys Choice  
Nuns Oake

FOARD, RICHARD

1768 69 70 71 73 74  
12 12 18 15 18 19  
19

Pomphry Fields  
St. Giles

FORD, ROBERT

1753

38

Chancellors Point

Rivertts

Rivertts Backside



FORGUSON, (FARGISSON) ALEXANDER

1753	54	55	56	57	58	59	60	61
19	20	20	20	18	18	15	19	18

Black Creek

Small Hope

Small Hope Addition

FORGISSON, (FERGUSON \* FURGESON) WILLIAM

1757 58 59 60 61 62 63 64 65 66 67 68 69 70  
49 49 42 45 49 36 40 38 38 38 36 26 26 37

---

1771 73 74  
31 39 42

Copthall (Capthall)

FRANKLIN, JOSIAS

1769

13

Mitcham Meadows

FRAZER, DANIEL

1769

6

Cragburns Purchase  
St. Margarets Forrest  
Speedwell

FRAZER, (FRASHER) JAMES

1767 68 70 71  
18 6 8 7

Bates Project  
Cragburns Purchase  
St. Margarets Forrest  
Speedwell

FRAZIER, WILLIAM

1763

46

Barron Doe

FREE SCHOOL

1753	54	55	56	57	58	59	60	61	62	63	64	65	66
14	15	15	15	14	14	11	14	14	11	11	11	11	12
<hr/>													
1767	68	69	70										
13	10	10	15										

Hopton Park

FRELAND, GUILBERT

1753

27

Evans Lot  
Edingbrough  
St. Williams Hermitage  
Yealding Bury  
als  
Little Yielding

Baptists Hope  
Hopton Park



FRENCH, IGNATIOUS

1770 71 73 74  
7 6 7 7

Hopton Park

FRENCH, JOHN

1753	54	55	56	57	58	59	60	61	62	63	64	65	66
4	5	5	5	5	5	4	5	5	4	5	4	4	5

---

1767	69
5	4

Hopton Park

FRASHER, WILLIAM

1770

3

Bassetts Plains  
Friends By Chance  
Handkerchief

GANYOTS, (GANNOTS) CHARLES HRS.

1754	55	56	57	58	59	60	61
10	10	10	9	9	7	9	9

Ganyots Lot  
Yoke By Chance

GARDINER, BULLET

1769 70 71 73 74  
30 42 35 45 48

Chaptico Manor  
East Gift  
Gardiners Lot

GARDINER, CLEMENT

1768 69 70 71 73 74  
21 21 30 26 32 34

Callicomb (Corcomb)

GARDINER, JOHN HRS. (ST. GEO)

1755	56	57	59	60	61	62	63	64	65	66	67
5	5	5	4	5	5	5	5	5	4	5	5

Addition to Timber Swamp  
Timber Swamp

GARDENER, ELIANOR (WIDOW) HRS.

1753	54	55	56	57	58	59	60	61	62	63	64	65	66
27	28	28	28	26	26	21	25	26	21	22	20	21	22
<hr/>													
1767	68	69											
22	16	16											

St. Johns



GARDENER, RICHARD

1753	54	55	56	57	58	59	60	61
25	26	26	26	24	24	19	24	24

Floods Quarter  
Middle Ground  
Poplar Hill

GANNOTTS, CHARLES HRS.

1753

9

Gannots Lot  
Yoke By Chance

GAUGH, BENJAMIN

1770 71 73

22 19 22

Gaugh's Addition

Gaugh's Expense

Gaugh's Swamp

St. Margarets

GAUGH, (GOUGH) BANJAMIN HRS.

1753

24

St. Margarets

GAUGH, (GOUGH) JAMES SR.

1763	64	65	66	67	68	69	70	71	73	74
19	18	18	19	19	15	15	5	4	5	23
								19	22	

Baron Neck  
St. Barneids  
St. Margarets  
Shirleys Adventure

GAUGH, JAMES JR.

1770 71 73 74  
43 36 45 49

Lady Land

GAUGH, PETER

1753

40

Lewgroes Plains

GAUGH, STEPHEN

1770 71 73 74  
23 20 23 25

Medley



GIBBANDS, (GIBBONS) JOHN

1763	64	65	66	67	68	69	70	71	73	74
1	1	1	1	1	1	1	1	1	1	1

Piney Point

GOLDSMITH, JOHN

1755	56	57	58	59	60	61	62	63	64	65	66	67
50	50	48	48	41	44	48	36	39	38	38	37	36

Bashford Manor

GORDAN, GEORGE HRS.

1762	63	64	65	66	67	68	69	70	71	73	74
36	40	38	38	38	36	26	26	37	31	39	42

2 Lots in Leonardtown

GOULDSMITH, (GOLDSMITH) MICHAEL

1753	54	55	56	57	58	59	60	61	62	63	64	65	66
37	38	38	38	36	36	29	33	36	27	30	29	28	29
<hr/>													
1767	68	69	70	71									
29	21	21	30	26									

Bashford Manor  
St. Clements Manor

GOLDSMITH, NOTLEY

1753	54	55	56	57	58	59	60	61
47	48	48	48	46	46	39	42	46

Bashford Manor

GOSSLING, ELIZABETH (WIDOW)

1753	54	55	56	57	58	59	60	61
18	19	19	19	17	17	14	17	17

Garden Spott  
Parting Path

GOUGH, BENJAMIN HRS.

1754	55	56	57	58	59	60	61	62	68
25	25	25	23	23	19	23	23	18	15

St. Margarets

GOUGH, (GAUGH) BENJAMIN JR.

1763 64 65 66 67 68 69 74  
19 17 18 19 19 15 15 23

Goughs Addition  
St. Margarets Adventure  
Goughs Swamp  
Expense (Goughs Expense)



GOUGH, (GAUGH) JAMES SR. HRS.

1753	54	55	56	57	58	59	60	61	62	63	64	65	66	(
2	3	3	3	3	3	2	3	3	3	3	3	3	3	
<hr/>														
1767	68	69	74											
4	3	3	5											

Bacon Neck  
Proprietorys Gift  
als  
Lordships Favor  
2 Name als

Lordships Favor  
St. Bernards  
St. Margarets  
St. Teratin

GOUGH, (GAUGH) JAMES JR.

1763	64	65	66	67	68	69	70	71	73	74
19	18	18	19	19	15	15	5	4	5	23
								19	22	

Shurleys Adventure  
St. Margarets

GOUGH, PETER

1754	55	56	57	58	59	60	61	62	63	64	65	66	67
41	41	41	39	39	32	36	39	30	32	31	45	31	30

Lawgroes Plains (Lugar)

GOUGH, STEPHEN

1767 68 69  
21 16 16

Medley

GRAVES, (GROVES) ANN

1753	54	55	56	57	58	59	60	61	62	63	64	65	66
12	13	13	13	12	12	10	12	12	9	9	10	9	10
<hr/>													
1767	68	69	70	71	73	74							
11	9	9	13	11	12	12							

Hardshift

Hardshift Addition

Hopewell

GRAVES, (GROVES) ELINOR

1753	54	55	56	57	58	59	60	61	62	63	64	65	66
12	13	13	13	12	12	10	12	12	9	9	10	9	10
<hr/>													
1767	68	69	70	71	73	74							
11	9	9	13	11	12	12							

Hardshift

Hardshift Addition

Hopewell

GRAVES, GEORGE

1753	54	55	56	57	58	59	60	61	62	63
13	14	14	14	13	13	10	13	13	10	10

Graves Swamp

GRAVES, (GREAVES) JOHN

1753 54 55 56 57 58 59 60 61  
34 35 35 35 33 33 27 31 33

Graves Chance



GRAVES, JUSTINIAN

1762 63 64 65 66  
26 28 26 26 27

Graves Chance

GRAVES, THOMAS HRS.

1753	54	55	56	57	58	59	60	61	62	63	64	65	66
26	27	27	27	24	24	20	24	24	19	20	18	19	20
<hr/>													
1767	68	69											
20	15	16											

Baptists Hope  
Graves Chance  
Hardshift  
Hopewell  
Joslinas Plains

Price Williams New  
Casell

GREAVES, (GRAVES) JOSHNA

1767 68 69 70 71 73 74  
20 15 15 41 34 44 47

Hardshift  
Hopewell  
Roundabout  
Howards Mount  
St. Oswald  
Handkerchief

Bassetts Plains  
Friends By Chance

GREEVES, HANNAH

1762

1

Piney Point

GREEN, HENRY

1762 63 64 65 66 67  
29 31 30 30 30 29

Westham

GREEN, LEONARD

1753	54	55	56	57	58	59	60	61
40	41	41	41	39	39	32	35	39

Fenwicks Manor

GREENWELL, JOHN BAPTIST

1753 54 55 56 58 59  
43 44 44 44 42 35

Rogester (Rochester)

GREENWELL, CHARLES

1753	54	55	56	57	58	59	60	61	69	70	71	73	74
37	38	38	38	36	36	29	33	36	2	3	2	2	2

Farthings Adventure

Abells Lot

Johns Dread

Ripe



GREENWELL, CLEMENT of JAMES

1770 71

22 19

Lampton's Pleasure

GREENWELL, ENOCK

1753	54	55	56	57	58	59	60	61	62	63	64	65	66
20	21	21	21	19	19	15	19	19	15	15	14	14	15
<hr/>													
1767	68	69	70	71	73	74							
16	12	12	18	15	18	18							

Farthings Adventure

Hickory Hollow

Wheatlys Content als Back Land

GREENWELL, GEORGE

1753	54	55	56	57	58	59	60	61	62	63	64	65	66
44	45	45	45	43	43	36	39	43	32	35	34	34	34
1767	68	69	70	71	73	74							
32	24	24	33	29	35	38							

Medley

GREENWELL, IGNATIONS of STEPHEN

1753	54	55	56	57	58	59	60	61	62	63	64	65	66
27	28	28	28	25	25	20	24	25	19	20	19	19	20
<hr/>													
1767	68	69	70	71	73	74							
20	16	16	23	19	23	24							

Wheatleys Meadows

GREENWELL, IGNATIUS JR. HRS.

1753	54	55	56	57	58	59	60	61	62	63	64	65	66
35	36	36	36	34	34	27	31	34	26	28	27	26	27
<hr/>													
1767	68	69											
27	20	20											

Addition

St. Ignatius (Ignatius Dread)

GREENWELL, IGNATIUS JR. of CHAS.

1762	63	64	65	66	67	68	69	70	71	73	74
41	45	44	44	43	40	29	29	41	34	43	46

Abells Inclosure  
Farthing Adventure

GREENWELL, JAMES

1773

32

Farthings Adventure

GREENWELL, JAMES HRS.

1768

9

edl. Peter Urguhart



GREENWELL, JAMES of Wm.

1753	54	55	56	57	58	59	60	61	63	64	65	66	67
22	23	23	23	21	21	17	21	21	11	10	10	10	12

Wheatlys Contentment

GREENWELL, JAMES of SARAH

1762	63	64	65	66	67	68	69
14	15	14	14	15	16	12	12

Greenwells Defence  
Holly Tree

GREENWELL, JOHN of IGNATIUS

1768	69	70	71	73	74
30	30	29	25	30	32

Ignations Dread  
Pernancy  
Vacancy Added  
Addition

GREENWELL, JOHN BAPTIST

1757 60 61  
42 38 42

Rochester

GREENWELL, JOHN of JAMES

1770 71 73 74  
6 5 6 6

Greenwells Defence

Hanover

Hollow Tree als Hollyday

Norris Frolick

GREENWELL, JOHN WISMAN

1753	54	55	56	57	58	59	60	61	62	63	64	65	66
24	25	25	25	23	23	19	23	23	18	19	17	17	19
1767	68	69	70	71	73	74							
19	15	15	21	18	22	23							

John Wisman Greenwell Park  
Piles Woodland  
This or None

GREENWELL, JOSEPH

1753 54 55  
39 40 40

Kirbys Choice

GREENWELL, JOSHUA

1753	54	55	56	57	58	59	60	61	62	63	64	65	66
24	25	25	25	23	23	19	23	23	18	19	17	17	19
<hr/>													
1767	68	69	70	71									
19	15	15	7	6									

Ashcombs Freehold  
Last Shift



GREENWELL, JUSTIMAN of CHAS.

1753	54	55	56	57	58	59	60	61	62	63	64	65	66
22	23	23	23	21	21	17	21	21	29	32	30	30	30
			40	38	38	31	35	38					

---

1768	69	70	71	73	74
22	22	31	27	33	36

Kirbys Choice  
Rochester

GREENWELL, JUSTIMAN of JESS

1762	63	64	65	66	68	69	70	71	73	74
34	37	36	36	36	25	25	35	30	37	40

Knighton als. Newton Quit  
Sandy Levills  
Wheatleys Addition

GREENWELL, LEONARD

1753	54	55	56	57	58	59	60	61	62	63	64	65	66
32	33	33	33	31	31	25	29	31	24	26	25	25	25

Hanover Addition

GREENWELL, MARY

1753	54	55	56	57	58	59	60	61
3	4	4	4	4	4	3	4	4

Green Hill

GREENWELL, PHILIP

1754	55	56	57	58	59	60	61	62	63	64	65	66	67
19	19	19	17	17	14	17	17	13	14	13	13	14	15
<hr/>													
1768	69	70	71	73	74								
11	11	17	14	16	17								

Honest Toms (Jones) Inheritance

GREENWELL, ROBERT HRS.

1753	54	55	56	57	58	59	60	61	62	63	64	65	66
1	2	2	2	2	2	1	2	2	3	3	3	3	3
<hr/>													
1767	68	69											
4	3	3											

Backland (Buckland Plains)  
Greenwells Marsh  
Lamtons Pleasure

GREENWELL, SARAH

1753	54	55	56	57	58	59	60	61
20	21	21	21	19	19	15	19	19

Holly Tree

GREENWELL, STEPHEN HRS.

1753	54	55	57	58	59	60	61	62	63	64	65	66	67
10	11	11	10	10	8	10	10	7	7	7	7	7	8
<hr/>													
1768	69												
7	7												

Cole Brook Level



GREENWELL, THOMAS

1762	63	64	65	66	67	68	69	70	71	74
27	30	29	28	29	28	21	21	30	26	34

Farthings Adventure

GRINFELD, ANN

1753	54	55	56	57	58	59	60	61
30	31	31	31	28	28	23	27	28

Grinfeild Discovery  
Stockbardolph  
Trent Neck

GRINFELD, (GREENWELL) JAMES TRUMAN HRS.

1753	54	55	56	57	58	59	60	61	63	64	65	66	67
30	31	31	31	29	29	23	27	29	24	22	23	23	24
<hr/>													
1768	69	70	71	73	74								
18	18	26	22	26	28								

Benj. Edwards Discovery

Holbrige Town

Punk Neck

Hopton Park

Keeches Folly

Lamly

GREENFIELD, KENELM TRUMAN

1754	55	56	57	58	59	60	61	62	63	64	65	66
39	39	39	37	37	30	34	37	22	24	22	22	23

Greenfields Discovery  
Stockbardolph  
Trent Neck

GREENFIELD, MARGARET

1767 68 69 70 71 73 74  
24 17 17 25 22 26 28

Greenfields Discovery  
Stock Bardolph  
Trent Neck

GRINFIELD, NATHANIEL TRUMAN HRS.

1753	54	55	56	57	58	59	60	61	63	64	65	66	67
30	31	31	31	29	29	23	27	29	12	11	11	13	14
<hr/>													
1768	69	70	71	73	74								
10	10	16	13	15	16								

Addition  
Brough Lana  
Bashford als  
Nightwood  
Bransons Meadow

Fishing Place  
Fork  
Hammetts Swamp  
Indian Creek and  
Addition Lot

LOT IN LEONARDTOWN  
Nightwood als Bashford  
Thimbelbe  
White Haven

GREENFEILD, SABINA TRUMAN

1753	54	55	56	57	58	59	60	61	62	63	64	65	66
29	30	30	30	28	28	23	27	28	22	23	22	22	23

America Felix



GRINFELD, (GREENFIELD) THOMAS CAPT.

1753	54	55	56	57	58	59	60	61	62	63	64	65	66
33	34	34	34	32	32	26	30	32	25	27	25	25	26
<hr/>													
1767	68	69	71	73	74								
26	19	19	24	29	31								

Good Luck

Indian Creek with Addition

GRINFEILD, (GREENFIELD) TRUMAN

1753 68 69 70 71 73 74  
38 19 19 28 24 29 31

Indian Creek  
Trent Neck

GRISTY, BENJAMIN

1753	54	55	56	57	58	59	60	61	62	63	64	65	66
34	35	35	35	33	33	26	30	33	25	27	26	26	26
<hr/>													
1767	68	69	70	71	73	74							
27	20	20	28	24	30	32							

Gristys Vein  
Venture  
St. Teresa

GUYBERT, JOHN HRS.

1762	63	64	65	66	67	68	69	70	71	73	74
38	42	40	40	39	37	27	27	38	31	40	43

Dynard

GUIBERT, JOSHUA

1753	54	55	56	57	58	59	60	61
6	7	7	7	6	6	5	7	6

Dynard

GUIBERT, MATTHEW

1753	54	55	56	57	58	59	60	61
18	19	19	19	17	17	14	17	17

Dynard

GUNIFER, SAMUEL

1753 54 55

40 41 41

Josephs Manor

GUITHER, JOHN HRS.

1754	56	57	58	60	61	62	68	69	71	73	74
28	28	26	26	25	26	20	16	16	21	24	25

Cornelius Swamp  
Croft (Rectified)  
Saturdays Venture



GUYTHER, GEORGE

1762	63	64	65	66	67	68	69	70	71	73	74
1	1	1	1	1	1	1	11	1	1	1	1

Piney Point

GUYTHER, JOHN HRS.

1753	55	59	63	64	65	66	67	70
27	28	21	21	20	20	21	22	24

Cornelius Swamp  
Croft  
Saturdays Venture

GUYTHER, THOMAS

1762	63	64	65	66	67	68	69
1	1	1	1	1	1	1	1

Piney Point

GUITHER, (GUYTHER) WILLIAM

1753	54	55	56	57	58	59	60	61	62	63	64	65	66
32	33	33	33	31	31	25	29	31	24	25	24	24	25
1768	69	70	71	73	74								
19	19	1	37	46	50								

Clarks Park  
Maids Right (Delight)  
Smoot  
Piney Point  
Guyther Tarlton Mill

Guyther Addition

HACKETT, RHODE

1762	63	64	65	66	67	68	69	70	71	73	74
22	22	45	22	23	23	17	17	25	22	25	27

Kingston  
Wheatleys

HAGOR, (HAGER \* HAGOE) JAMES HRS.

1753	54	55	56	57	58	59	61	62	63	64	65	66	67
41	42	42	42	40	40	32	40	30	32	31	45	44	41
<hr/>													
1768	69	70	71	73	74								
29	29	41	35	44	47								

Beaver dam

HAGOR, (HAGOE) ROBERT HRS.

1753	54	55	56	57	58	59	60	61	62	63	64	65	66
46	47	47	47	45	45	38	36	45	34	37	36	36	35
							42						

---

1767	68	69	70	71	73	74
34	25	25	35	30	37	40

Truth and Trust  
Beaver Dam

HALL, ABRAHAM

1753	54	55	56	57	58	59	60	61	62	63	64	65	66
23	24	24	24	22	22	18	22	22	13	13	12	12	14
<hr/>													
1767	68	69	70	71	73	74							
14	11	11	17	14	16	17							

Gardeners Grove

Long Looked For Come At Last



HALL, JOHN

1762 63 64 65 66  
28 30 29 29 29

Hanover  
Heards Security  
St. Peters Hills

HALL, THOMAS

1753 54 55 56 57 58 59 60 61  
17 18 18 18 17 17 14 17 17

Long Looked for Come at Last

HALL, WILLIAM

1753	54	55	56	57	58	59	60	61
16	17	17	17	15	15	13	16	15

Graden

HAMERSLY, MARY

1756 57 58 59 60 61  
32 30 30 24 28 30

Carburys Discovery

HAMERSLY, WILLIAM

1757	58	59	60	61	62	63	64	65
14	14	12	15	14	23	24	23	23
49		42		49				

Beverly  
Batchelors Hope als  
Bashford Mannor  
Carberrys Discovery  
Gore

HAMMOND, JOHN

1753	54	55	56	57	58	59	60	61	62	63	64	65	66
4	5	5	5	5	5	4	5	5	4	5	4	4	5

Lewgroes Plains

HAMMETT, McKELVIE SR.

1762	63	64	65	66	67	68	69	70	71	73	74
16	17	16	16	17	18	14	14	19	17	19	20

Abells Lot als Hammetts Pasture

Buck Neck

Wild Cat Neck

Ishmals Right

HAMMETT, (HEMMETT) ROBERT HRS.

1753	54	55	56	57	58	59	60	61	62	63	64	65	66
22	23	23	23	22	21	17	21	21	16	17	15	16	17
1767	68	69	70	71	73	74							
17	14	14	19	17	19	20							

Buck Spring (Burch)  
Forrest Harvey  
Hammett and Chance  
Hammetts Beginning  
Hickory Hall

Wild Cat Neck



HAMMETT, WILLIAM

1762	63	64	65	66	67	68	69
16	17	15	16	17	17	13	13

Forrest of Harvey

HANEY, (HANCY) JAMES

1762 63 64 65 66 67 68 69 70 71 73 74  
41 46 44 44 43 40 29 29 41 34 43 46

London Derry

HARBERT, CUTHBERT

1763

9

Fenwicks Manor  
Fenwicks Prevention

HARBERT, JOHN

1753	54	55	57	58	63	64	70	74
17	18	18	16	16	41	40	38	43

Addition Resurveyed  
Good Yealding  
Good Yealding Res.  
Harberts Invention

HARDING, (HARDEN) JOSEPH HRS.

1753	54	55	56	57	58	59	60	61	62	63	64	65	66
31	32	32	32	30	30	24	28	30	22	25	24	24	24
<hr/>													
1767	68	69											
25	18	18											

Baileys Rest.

HARPER, JAMES

1762	63	64	65	66	67	68	69	70	71	73	74
37	40	39	39	38	37	27	27	37	31	39	42

Pleasant Levels

HARRIS, DANIEL

1753	54	55	56	57	58	59	60	61
29	30	30	30	27	27	22	26	27

Kinston  
Wheatlys Hill

HARRISON, JOHN of Wm.

1773 74

53 56

St. Margarets  
Wards Addition



HARRISON, NATHAN

1773 74

55 58

St. Margarets

HARRISON, WILLIAM

1753	54	55	56	57	58	59	60	61	62	63	64	65	66
9	10	10	10	9	9	7	9	9	39	44	42	42	41
<hr/>										<hr/>			
1767	68	69	70	71									
39	28	28	40	33									

St. Margaretts  
Wards Addition

HARRISON, WILLIAM JR.

1768 69 70 71 73 74  
30 30 42 35 45 48

Cold Wells

HASKINS, (HAWKINS) JOHN

1756	57	58	59	60	65	66	67	68	69	71	73	74
44	42	43	35	38	33	33	31	23	23	28	35	38

St. Clements Manor

HATH, JAMES HRS.

1771

30

St. Jeromes Manor

HATH, DANIEL CHARLES

1771

20

Feneley

HAWKINS, (HASKINS) JOHN

1770 73

33 38

St. Clements Manor

HAYS, (HAZE \* HAIZE) THOMAS

1753	54	55	56	57	58	59	60	61	62	63	64	65	66
24	25	25	25	22	22	18	22	22	17	18	17	17	18
<hr/>													
1767	68	69	70	71	73	74							
18	14	14	20	17	20	21							

Addition  
Gardeners Grove



HAYDEN, CLEMENT

1755	56	57	58	59	60	61	63	64	65	66	67	68	69
10	10	9	9	7	10	9	16	15	15	16	17	13	13
<hr/>													
1770	71	73	74										
19	16	52	55										

Haydens Rest  
Roaches Discovery  
Shanks Resque

HAYDEN, ELIZABETH

1753	54	55	56	57	58	59	60	61
21	22	22	22	20	20	16	20	20

Haydens Risque  
Roaches Discovery

HAYDEN, JOHN

1762 63 64 65 66 67  
39 44 42 42 42 39

Clarcken

HAYDEN, RICHARD

1770 71 73 74  
26 22 27 28

Mattinglys Hope

HAYDEN, WILLIAM

1753	54	55	56	57	58	59	60	61	62	63	64	65	66
21	22	22	22	20	20	16	20	20	15	16	15	15	16
1767	68	69	70	71	73	74							
17	13	13	19	16	18	19							

Haydens Fair

HAYDEN, WILLIAM JR.

1768 69 70 71 73 74  
28 28 40 33 42 45

Shanks Rest

HEARD, BASIL

1770 71 73 74  
33 28 35 38

Medley

HEARD, BENNET

1767 68 69 70 71  
41 29 29 42 35

St. Lawrence Freehold



HEARD, IGNATIUS

1753	54	55	56	57	58	59	60	61	62	63	64	65	66
29	30	30	30	28	28	22	27	28	22	23	22	22	23
1767	68	69	70	71	73	74							
23	17	17	25	22	26	27							

Well Found

HEARD, JAMES

1753	54	55	56	57	58	59	60	61	62	63	64	65	66
8	9	9	9	8	8	6	8	8	39	43	42	42	41
<hr/>													
1767	68	69	70	71	73	74							
39	28	28	39	33	42	45							

Addition to Well Found Two Friends  
Fenwick Manor  
Heards Addition  
Kenneverts Beginning (Nevits)  
St. Clements Manor

HEARD, JOHN

1753	54	55	56	57	58	59	60	61	62	63	64	65	66
3	4	4	4	4	4	3	4	4	4	4	4	4	4
<hr/>													
1767	68	69	70	71									
5	4	4	6	5									

Hanover

Heards Security

St. Lawrence Freehold

HEARD, JOHN MARK

1773 74

51 55

Thirds With Addition

Heards Discovery

Heards Purchase

HEARD, JOHN BASIEL

1762 63 64 65 66 67  
37 41 39 39 39 37

Hardship  
Nevitts Beginning

HEARD, LUKE

1762	63	64	65	66	67	68	69	70	71	73	74
39	43	42	42	41	5	4	4	6	6	6	7

Ashcombs Freehold

Heards Choice

Heards Security

Pole

Two Friends

HEARD, MARKE

1753	54	55	56	57	58	59	60	61	62	63	65	66	67
4	4	5	5	5	5	3	5	5	4	4	4	4	5
<hr/>													
1768	69	70	71										
4	4	7	6										

Ashcombs Freehold  
Hanovers Addition  
The Thirds with Addition

HEARD, MATTHEW

1753 54 55 57 58 59 60 61 62 63 64 65 66 73  
4 5 5 5 5 3 4 5 4 4 4 4 4 51

---

1774  
55

Ashmans Freehold  
Heards Choice  
Heards Security  
Hanovers Addition  
The Pole

William Heards  
Purchase



HEARD, RICHARD

1762	63	64	65	66	67	68	69	70
5	5	5	4	5	5	4	4	6

Cross Manor

HEARD, WILLIAM

1753	54	55	56	57	58	59	60	61	62	63	64	65	66
39	40	40	40	38	38	31	35	38	9	9	8	8	9
<hr/>													
1767	68	69	71	73	74								
10	8	8	10	10	11								

Fenwicks Manor  
Well Found  
Mount Pleasant

HEATH, DANIEL CHARLES

1770 73 74  
23 24 25

Fenebby

HEATH, JOHN

1774

41

St. Clements Manor

HEATH, JAMES (JOHN) HRS.

1753	54	55	56	57	58	59	60	61	62	63	64	65	66
48	49	49	49	47	47	40	44	47	35	39	37	37	37
<hr/>													
1767	68	69	70	73									
35	26	26	36	38									

St. Jeromes Manor

HEBB, EDWARD HILLARD

1753	55	56	57	58	59	60	61	62	63	64	65	66	67
11	4	4	4	4	3	4	4	38	42	41	41	40	38
<hr/>													
1768	69	70	71	73	74								
28	28	39	32	41	44								

Corbett  
Little Recovery of- | Beth  
                          | Birth Right  
                          | Buesh Regt.

HEBB, JOHN

1770 71 73 74

7 36 46 49

Maidens Delight

Small Hope

HEBB, JOSEPH of MARY

1770 71 73 74  
25 22 26 28

Addition  
Maids Wright



HEBB, MATTHEW HRS.

1753	54	55	56	57	58	59	60	61	62	63	64	65	66
4	5	5	5	5	5	4	5	5	4	5	4	4	5
<hr/>													
1767	68	69											
5	4	4											

Maids Delight  
Small Hopes

HEBB, VERNON

1767 68 69 70 71 73 74  
29 21 21 31 27 53 57

Causeen

Dryden

Freehold

Gardiners Grave

Gardiners Purchase

McKeys Point

Pasture Ground

No Name

Piney Point

St. Georges

St. Williams

Town Land Resvd.

HEBB, WILLIAM JR.

1753	54	55	56	57	58	59	60	61	62	63	64	65	66
12	13	13	13	12	12	10	12	12	8	8	7	7	8
<hr/>													
1767	68	69	70	71	73	74							
8	7	7	10	9	9	9							

Pasture Ground  
White Clift  
Wickohandrick

HEBB, WILLIAM HRS.

1753	54	55	56	58	59	60	61	62	64	65	66	67	68
4	5	5	5	5	4	5	5	5	5	5	5	6	5
					43		50						

---

1769	70	71
5	7	7

Causeen  
Cross Manor  
Flood Quarter  
Freehold

Gardners Purchase  
(Grove)  
Georges  
Hibtons Hole

(over)

Hunting Corbutt

als

No Name

Pasture Ground

Mackeys Point (Neck)

No Name

St. Georges

St. Williams

Wickahandick

Town Land Res.

Hunting Corbutt

als

No Name

Pasture Ground

Mackeys Point (Neck)

No Name

St. Georges

St. Williams

Wickahandick

Town Land Res.

HERBERT, WILLIAM

1770 71 73 74

1 1 1 1

Clockers Fancy  
St. Annes Freehold

HOLT, JOHN HRS.

1753	54	55	56	57	58	59	60	61	64	68	69
43	44	44	44	42	42	35	38	42	33	23	23

St. Clements Manor



HOPEWELL, BENNETT

1770 71 73 74

18 15 17 18

Scotland

HICKS, WILLIAM (LONDON)

1755	56	57	58	59	60	61	62	63	64	65	66	67	68
39	39	37	37	30	34	37	28	31	30	29	30	29	21
<hr/>													
1769	70	71	73	74									
21	31	27	33	35									

Chappels Freehold  
Governors Fields and  
Popes Freehold  
St. Marys Freehold  
St. Peters

Esquires Purchase

HICKSON, SAMUEL

1770

1

Coales Harbor  
Jarboes Discovery

HIGGS, JOHN

1753	54	55	56	57	58	59	60	61
17	18	18	18	16	16	13	16	16

Higgs Purchase  
Wednesday Project

HOGAN, SAMUEL

1768 69 70 71 73 74  
10 10 15 13 15 15

Barewaistcoat

HOLLIDAY, CLEMENT

1762 63 64 65 66 67  
27 29 28 27 28 28

Indian Creek

HOLLAND, JOHN

1753 54  
44 45

Hamsted

HILL, CLEMENT

1768 69 70 71 73 74  
22 22 31 27 33 35

Two Brothers



HILTON, (HITTON) JOHN

1753	54	55	56	57	58	59	60	61	62	63	64	65	66
7	8	8	8	7	7	5	7	7	6	6	6	6	6
<hr/>													
1767	68	69	70	71	73	74							
7	6	6	8	8	8	8							

Hopewell

HINDS, JOHN

1762	63	64	65	66	67	68	69
22	23	21	22	23	23	17	17

Bite the Fox  
Hunters Hill

HOBSON, THOMAS

1753	54	55	56	57	58	59	60	61	62	63	64	65	66
39	40	40	40	37	38	31	35	38	29	31	30	30	30

Weems

HELLEN, ALEXANDIR

1762	63	64	65	66
1	1	1	1	1

Poiny Point

HEMMERSLY, (HAMERSLY \* HEMSLEY) WILLIAM

1753	54	55	56	66	67	68	69	70	71	73	74
15	<del>16</del>	16	16	24	25	18	18	26	23	27	29

Batchelors Hope als Bashford Manor  
Beverly  
Carberrys Discovery  
Gore

HEMMERSLY, MARY

1753 54 55  
31 32 32

Carburys Discovery

HEMMETT, ROBERT

1753 54 55 56 57  
22 23 23 23 21

Burch Spring  
Forrest of Harvey  
Hemmetts Beginning  
Hemmetts Chance  
Hickory Hall  
Wild Cat Neck

HENDLEY, JAMES

1770 71 73 74  
9 37 47 51

Fresh Pond Neck  
Hendleys Addition  
Johns Content  
Keens Rest  
Mason



HENLEY, (HENDLEY) JOHN

1759	60	61	62	63	64	65	66	67	68	69
43	45	50	36	40	39	39	38	36	27	27

Hendleys

Henleys Addition

HENLEY, ROBERT

1753

36

Johns Content

Keens Rest

Masson

HENNING, ELIAS

1774

57

Punkneys Marsh

HENNING, GILBERT

1773 74

53 57

Cornelius

HENNING, JOHN

1770 71 73 74  
3 2 51 54

Bassetts Plain  
Fortune  
Fortunes Outlet  
Friends By Chance  
Last Shift  
Pirth

HENNING, JUDIAH

1770 71 73 74

1 1 1 1

Hunting Quarter

HENLEY, (HENDLEY) ROBERT HRS.

1754	55	56	57	58	59	60	61	62	63	64	65	66	67
37	37	37	35	35	28	32	35	27	29	28	28	28	28
<hr/>													
1768	69												
21	21												

Johns Content  
Keens Rest  
Massom

HENRY, ELIAS

1773

54

Punkneys Marsh



HERBERT, (HARBERT) JOHN

1759	60	61	62	65	66	67	68	69	71	73
13	16	16	38	40	39	38	27	27	32	40

Addition Resurveyed

Good Yielding

Herberts Invention

Res. on ditto

HOPEWELL, HUGH

1753	54	55	56	57	58	59	60	61	62	63	64	65	66
9	10	10	10	9	9	7	9	9	7	7	6	6	7
<hr/>													
1767	68	69	70	71	73	74							
2	2	2	3	3	3	3							

Abells Lot  
Addition to Hopwells  
Adventure  
Deptford  
Forrest of Harvey

Found By Chance  
Four Square  
Hammetts Beginning  
Hopewells Adventure  
Hammer

(over)

Johns Guess  
Johns Dread  
Persimmon Branch  
St. Barbarays Manor  
St. Richards Manor  
Spring Bottom  
Well Closed  
Wild Cat Neck  
Wheatlys Content

Johns Guess  
Johns Dread  
Persimmon Branch  
St. Barbarays Manor  
St. Richards Manor  
Spring Bottom  
Well Closed  
Wild Cat Neck  
Wheatlys Content

HOPEWELL, JOSEPH

1753	54	55	56	57	58	59	60	61	62	63	64	65	66
6	8	8	8	8	8	6	8	8	6	7	6	6	7
<hr/>													
1767	68	69	70	71	73	74							
7	6	6	9	38	47	51							

Asquiths (Aisquith) Defence  
Gardners Neck  
Hog Pen Neck  
Massom

HOPEWELL, ELIZABETH

1753

7

Gardiners Neck  
Hog Pen Neck  
Hopewells Fancy

HOPER, (HOOPER) JOHN

1753	54	55	56	57	58	59	60	61
25	26	26	26	24	24	19	23	24

Ashcombs Greenfield

HORNE, EDWARD HRS.

1753	54	55	56	57	58	59	60	61	62	63	64	65	66
1-1	1	1	1	1	1	1	1	1	1	1	1	1	1
<hr/>													
1767	68	69											
1	1	1											

Halfhead Folly  
Rich Neck



HORRILL, JOHN

1754	55	56	57	58	59	60	61	62	63	64	65	66	67
22	22	22	20	20	16	20	20	15	15	14	14	16	16
<hr/>													
1768	69	70	71	73	74								
13	13	18	16	18	19								

Addition to Plains  
of Jerico  
Horrills Meadow  
Weston Addition  
Recompence  
Weston

HOSKINS, JOHN

1753 54 55 61 62 63 64  
43 44 44 42 31 34 33

St. Clements Manor

HOUGH, FARGUS

1760

2

Readers Addition

Suigeons Folly

Wills Swamp

HOULSTON, THOMAS

See HULSTON

HOULT, JOHN HRS.

1762 63 65 66 67  
31 34 32 33 31

St. Clements Manor

HOWE, ANNE

1768 69 70 71 73 74  
20 20 20 17 20 21

Howes Adventure

Howes Fortune

Whites Land

Gardiners Groves

HOW, (HOWE) HENRY

1753	54	55	57	58	59	60	61	62	63	64	65	66	67
36	37	37	35	35	28	32	35	26	29	28	27	28	28
1768	69	70	71	73	74								
20	20	30	26	31	34								

Hows Advance  
Hows Fortune  
White Land

HOWARD, BENNETT

1768 69 70 71 73 74  
4 4 7 6 7 7

William Heard's Purchase



HOWARD, GEORGE

1770 71 73 74  
6 6 6 6

Shirdiff

HOWARD, JAMES

1753

28

Cole Park als Clarks West Discovery  
Mattinglys Hope

HOWARD, PETER

1753	54	55	56	57	58	59	60	61	62	63	64	65	66
3	4	4	4	4	4	3	4	4	4	4	4	4	4
<hr/>													
1767	68	69	70	71	73	74							
5	4	4	6	6	6	6							

Twitnam

HOWARD, THOMAS

1753	54	55	56	57	58	59	60	61	62	63	64	65	66
33	34	34	34	32	32	25	29	32	25	26	25	25	26
1767	68	69	70	71	73	74							
26	19	19	28	24	29	31							

Guilmotts Hills

HOWARD, WILLIAM HRS.

1753	54	55	56	57	58	59	60	61	62	63	64	65	66
20	21	21	21	19	19	15	19	19	15	15	14	14	15

---

1767

16

Pomfuets Fields

HULSTON, JOHN .

1768

15

Batchelors Plains

HULSTON, (HOULSTON) THOMAS

1753	54	55	56	57	58	59	60	61	63	64	65	66	67
25	26	26	26	24	24	19	24	24	20	18	19	20	20

Buckland Plains

Wheatleys Plains

Land Plains

HULSE, (HULES) ELIZABETH

1753	54	55	56	57	58	59	60	61
39	40	40	40	37	38	31	35	38

Wastham



HYNES, JOHN

1753	54	55	56	57	58	59	60	61
29	30	30	30	28	28	22	26	28

Bite the Fox  
Hunters Hill

INGLES, JOSEPH (THOMAS)

1753 54  
45 46

Fishing Creek Neck  
St. Peters Key

IRELAND, GILBERT HRS.

1754	55	56	57	58	59	60	61	62	63	64	65	66	67
28	28	28	26	26	21	25	26	20	21	20	20	21	22
<hr/>													
1768	69	70	71	73	74								
16	16	24	20	24	25								

Baptist Hope

Edenborough with Addition

Evans Lot als Hampstead

Hampstead als Evans Lot

Hopton Park

Leeing

(over)

St. Williams Hermitage  
Yieldingbury

IRELAND, JOHN DR.

1770 71 73 74

24 38 48 52

Baptists Hope  
Hopton Park  
Yielding Borough

JAMES, DR. THOMAS

1754	55	56	57	58	59	60	61	62	63	64	65	66	67
13	13	13	12	12	10	12	12	6	6	5	5	6	7
					43		40						

---

1768

5

Bacon or Beans Point  
Coles Addition  
Crooked Billet  
Fortune  
Rivets

Taunton  
Pasture Ground  
Roberts Freehold

JANES, (JEANES) THOMAS

SEE JANE

JANE, THOMAS

1753

40

Eliza Manor



JARBO, BENJAMIN

1753

3

Heards Security

JARBOE, BENNETT

1762 63 64 65 66 67  
41 45 43 43 43 40

Wheatlys Chance

JARBO, CHARLES

1753	54	55	56	57	58	59	60	61	62	63	64	65	66
25	26	26	26	23	23	19	23	23	18	19	18	18	19
<hr/>													
1767	68	69	70	71	73	74							
20	15	15	22	19	22	23							

Drydocking Hills  
St. Peters Hills

JARBO, HENRY

1753	54	55	56	57	58	59	60	61
38	39	39	39	37	37	30	34	37

St. Peters Hills

JARBO, IGNATIUS

1753 61

30 51

Hickory Hills

Pleasant Levels

JARBOE, JAMES

1754	55	56	57	58	59	60	61	62	63	64	65	66	67
45	45	45	43	43	35	39	43	32	35	34	33	33	32
<hr/>													
1768	69	70	71	73	74								
23	23	10	8	9	9								

Courtneys Neck

Devby

Jarboes Discovery

JARBO, JOHN

1753 54 57 58 59 60 61  
41 42 40 40 33 37 40

Hanover  
Heads Security

JARBOE, JOHN

1762	63	64	65	66	67	68	69	70	71	73	74
38	42	40	40	40	38	27	27	38	32	41	44

Baleys Rest



JARBO, JOHN JR.

1753 54 55 56  
41 42 42 42

Hanover  
Hears Security

JARBO, (JARBER) MARKE

1753	54	55	56	57	58	59	60	61	62	63	64	65	66
3	4	4	4	4	4	3	4	4	4	4	4	4	4
<hr/>													
1767	68	69	70	71	73	74							
5	4	4	6	6	6	6							

Elizabeths Manor  
Heards Security  
Hanover

JARBO, PETER

1753 54

30 31

Hanover

St. Peters Hills

JEANS, (JANES) THOMAS

1759	60	61	62	63	64	65	66	67	68	69
43	45	50	36	40	39	39	38	36	27	27

Pleasant Springs

JEANS, (JANES) THOMAS

1759	60	61	62	63	64	65	66	67	68	69
43	45	50	36	40	39	39	38	36	27	27

Pleasant Springs