

CARTER, RICHARD

1734 47 54 56 58 63 65 66 67 69

6 90 15 17 13 14 10 18 12 10

35 125 (England)

80

Dooms Hazard

Corrected

Barns Satisfaction

Lambeth

Bells Range

Stevenfields

(over)

Vaughans Discovery

CARTER, VALENTINE

1734 47

6 97

Carters Addition

Chance

Copartnership

Barns Satisfaction

Dunns Hazzard

Jones Platt

CASH, EDWARD

1734

31

Burton and Carman
Carman and Burton
Covington

CASSEY, (CASEY) JAMES

1734 47 54 56 57 58 63 65 67

20 82 20 17 10 13 13 10 12

32

45

Conway
Freshford

CASSEY, JAMES JR.

1766 69

18 10.

Conway

CASSEY, JOSEPH

1734 66 67 69

45 18 12 10

Conway

CASSEY, OTHANIEL

1763 65 66 67 69

13 10 18 12 10

Conway

CASSON, HENRY (Caroline)

1747 54 56 57 58 63 65 66 67 69 75

98 16 18 11 14 14 11 19 13 11 8

Bayards Learge Range Addition

Cassons Meadow

Dudlys Desire

Glandings Beginning or Jumps Chance

Jumps Chance or Glanding Beginning

Jumps Claims

(over)

Learge Range Addition
Mistake
Mistake Addition
Sylvesters Discovery
Whitbys Forrest
Woodland

CASSON, JOHN (CAROLINE)

1769 75

16 12

Green Project
Sylvesters Discovery

CERTAIN, NATHAN

1758 63 65 66 67

13 13 10 18 12

Jones Delight

CERTAINE, ROBERT

1734 47 54 56 57 58 63 65 66 67 69

68 83 15 17 10 13 13 10 18 11 10

Jones Delight
Levils (The)

CHAIRES, BENJAMIN

1754 56 57 58 63 65 66 67 69

18 21 13 15 16 12 22 14 12

Mount Hope

Mount Hope Addition

Solomons Friendship

Toms Fancy Enlarged

Warplesdens Addition

White Marsh Addition

CHAIRS, JAMES

1734 47 66 67

22 28 28 18

Abbington

Chairs Addition - Rear Guard

Rear Guard - Chairs Addition

Wrenches Farm

CHAIRS, JOHN

1734 54 56 69

22 18 21 16

Batchelors Adventure

Chairs Addition

Lentley

Rear Guard

Wrenches Farm

CHAIRS, JOSEPH

1747 54 56 57 58 63 65 66 67 69

103 19 22 13 16 16 13 23 15 13

52

Lently

Lently Addition

CHAIRS, THOMAS

1734 47 54 58 67

22 9 79 18 18

Batchelors Adventure

Confusion

Smiths Forrest

Storeys Park

CHAIRS, THOMAS of THOS.

1763 65 66 67 69

18 14 24 16 13

Batchelors Adventure
Storeys Park

CHAIRES, THOMAS of JOSEPH

1754 57 63 65 66 69

79 52 20 16 27 15

Confusion

Smyths Forrest

CHAIRS, WILLIAM

1769

15

Abbingdon

(Caroline)
CHAMBERLAIN, JAMES LLOYD

1757 58 63 65 66 67 69 75

69 16 17 13 23 15 13 9

Willenlew

CHAMBERLANE, THOMAS

1763 65 66 67 69

18 14 24 16 13

Walnut Ridge

CHANCE, ABSALAM

1765 66

16 28

Bear Point

CHANCE, BATCHELOR (Caroline)

1756 57 58 63 65 66 67 69 75

16 10 12 18 14 24 16 13 10

Bear Point
Bridge Town
Littleworth

CHANCE, BOON

1757 58 63 65 66 67 69

14 17 13 10 17 11 9

Littleworth
Littleworth Addition
Stoney Hill

CHANCE, ELIJAH

1756 57

16 10

Bear Point

CHANCE, ELLINOR

1756 57 58

16 10 12

Garden of Roses
Littleworth
Littleworth Addition

CHANCE, JOHN

1756 57 63 65 66 67

16 10 12 9 29 11

Littleworth

CHANCE, REBECCA

1758

12

Bear Point

CHANCE, RICHARD

1734 47 54 56

37 43 14 140

95

Bear Point
Boons Hope
Garden of Roses
Littleworth

Littleworth Addition

CHATTAM, DR. EDWARD

1734

18

Collins Lot
Inkersell
Partnership
Pascalls Chance
Timberland

CHESHIRE, CAPT. RICHARD of
BRISTOL

1734 56

40 134

Cheshires Delight

CHESTON, DANIEL

1747

138

Condon

Crumpton

CHETHAM, EDWARD

1734 56 57 58 63 65 66 67 69

7 125 14 18 19 15 26 17 14

42

Chethams Landing
Collins Lot
Inkersell
Park
Pascals Chance

Timber Land
Wrights Chester-
field

CHETHAM, JAMES

1757 58 63 65 66 67 69

14 18 19 15 26 17 14

Baynards Closure
Exchange - Park
Park - Exchange
Pascalls Chance
Timber Land

CHEW, HENRIETTA MARIA

1734

40

Skinner's Expectation

CHEW, PHILEMON L.

1766 67 69

29 19 16

Lloyds Insula
Purchase (The)

CHEW, SAMUEL JR.

1734

27

40

Loyds Insula
Skimmers Expectation

CHILTON, ABEL

1763

19

Chiltons Adventure

CHILTON, MATHEW

(Caroline)

1734 47 54 56 66 67 69 75

69 26 13 14 16 10 9 8

Broughton

Chiltons Chance

Hazard

New Cunningham

Partnership

CHILTON, MATHEW JR.

1757 58 63 65

9 12 12 9

Broughton
Chiltons Chance
Chiltons Levill

CHRIST CHURCH, VESTRY of

1734 54 56 57 58 63 65 66 67 69

63 88 95 58 71 73 62 112 70 62

Little Ease

CLALLYON, ABAGAIL M.

1747

30

Suffolk

CLAPHAM, JOSIAS

1734

92

Soot Hill

CLARKE, BENJAMIN

1734

38

Brandfield
Sayers Addition

CLARKE, CALEB

1734 47 56

77 134 109

139

Clarks Adventure
Clarks Delight
Clarks Lot
Clarks Struggle

CLARK, EDWARD (Talbot)

1734 54 56 57 58 63 65 66 67 69

97 102 109 66 17 17 13 28 18 16

Clarks Delight
Clarks Lot
Clarks Struggle
Hog Point

CLARKE, JOSHUA (Caroline)

1734 47 54 56 57 58 63 65 66 67 69 75

71 26 19 23 14 16 17 13 23 15 13 9

97

Clarks Venture
Lyford
Stephens Fields

CLARK, REBECCA (Talbot)

1758 63

17 18

Clarks Delight

CLARKE, WILLIAM (Caroline)

1763 65 66 67 69 75

18 14 25 16 14 10

Boons Purchase

Clarkes Struggle

Clarks Delight Addition

Hog Point

Knowles Range

CLAWSON, JOHN

1767 69

18 16

Maidens Portion
Paccholet

CLAYLAND, JAMES (J. COSTINS HRS.)

1754 56 57 58 63 65 66 67 69

19 14 9 12 11 9 16 45 9

22 13 16 16 13

Costins Park

Davis Range

Trustram

CLAYLAND, JOHN

1734 47 54 56 57 58 63 65 66 67 69

16 6 19 22 13 16 16 13 23 15 13

40 133

Claylands Purchase
Trustram

CLAYLAND, SUSANNAH (CAROLINE)

1775

9

Bee Tree Swamp
Forrest Plains

CLAYLAND, THOMAS (CAROLINE)

1756 57 58 63 65 66 67 69

23 14 17 17 13 23 15 13

24

Bee Tree Swamp
Dungarnon
Forrest Plains
Fossets Plains
Trustram

CLAYLAND, WILLIAM (for Jas.
Claylands Hrs.)

1769

9

Davis's Range

CLAYLAND, WILLIAM (TALBOT)

1734 56

40 135

Claylands Purchase
Glocester

CLAYPOLE, JAMES (KENT)

1747 54 56 57 58 63 65 66 67

140 102 109 66 18 17 14 24 16

Lambeth

Wells Chance

CLAYTON, CHARLES

1757 58 63 65 66 67 69

9 11 12 9 16 11 9

Mount Molack

CLAYTON, EDWARD

1754 56 57 58 63 65 66 67 69

17 19 12 15 15 12 21 13 11

Bishops Addition

Bishops Outlet

Bramptons Addition

Broad Neck

Chesterfields Addition

Comseys Point

Neglect
Park

CLAYTON, SARAH

1769

11

Durdins Luck

CLAYTON, SOLOMON

1734 57 58 63 65 66 67 69

10 9 12 12 9 17 11 9

19

22 Barbadoes Hall

40 Bradburns Delight Lot

42 Bramptons

49 Bridge North

62 Chesterfield Addition

88 Chesterfield

97 Chestnut Meadows

(over)

Conquest
Hog Harbor
Hog Hole
Hog Pen Neck
Lently
Macklenborough
Neglect
Forrest
Pauls Park
Shepherds Forrest
Shepherds Hook
Sleefold
Smiths Ridge

Solomons Fancy
Tryangle
Winters House

CLAYTON, WILLIAM

1734 54 56 57 58 63 65 66 67 69

10 16 18 12 14 15 11 20 13 11

42

Addition
Baynards Cow Pen
Baynards Pasture
Bishop Fields
Chesterfield

Claytons Chesterfield
Claytons Landing
Cods Head Manor
Collins Range
Durdings Luck

(over)

Forrest
Hawkins Pharsalia
Hog Harbour
Hog Hole
Hog Pen Neck
Prouse Park
Relief
Roes Range
Smiths Ridge
Tryangle
Winter House

CLAYTON, WILLIAM JR.

1747

111

Bishops Fields

Forrest

Hog Hole

Hog Pen Neck

Prouse Park

Tryangle

Winter House

CLEVE, BENJAMIN (KENT)

1747 54 56 57

111 102 110 66

Cleve Rambles

CLEAVE, KATH.

1747

103

Todley

CLEAVE, NATHANIEL

1734 47 54 56 57 58 63 65 66 67 69

22 103 16 19 11 14 15 16 20 13 11

94 110

99 111

Astrick
Cleves Rambles
Exchange

Mangly Pockey
Pocoyes Addition
Todley
Troy
Wells Park

CLEAVE, RICHARD JR.

1769

16

Pockie Resurvey

CLEMENTS, (CLEMONT) CALEB

1763 65 66 68 69

20 15 26 17 14

Emorys Paxton
Powells Fancy

CLEMENTS, JNO. (Caroline)

1734 47 54 56 57 58 63 65 66 67 69 75

73 11 12 13 8 11 12 9 15 10 8 8

90

Edmondsons Green Close

Range

Smiths Clifts

Smiths Ridge

CLEMENT, JOHN JR. (Caroline)

1775

12

Hunters Forrest

CLEMENTS, LAMBERT

1763 65 66 67 69

18 13 25 16 14

Hemsleys Brillam Rectified

CLEMENTS, (CLEMONTS) RICHARD

1763 65 66 67 69

20 16 27 17 15

Smiths Clifts

CLEMENTS, (CLEMONDS) VINCENT

1763 65 66 67 69

20 15 27 17 15

Chance

CLIFT, ELIZABETH

1754

19

Stephens Fields

CLIFT, GEORGE

1734

76

Stephens Fields

CLIFT, HENRY (Caroline)

1734 47 54 56 63 65 66 67 69 75

76 30 19 56 20 15 26 17 14 10

Shepherds Fields

Stephens Fields

CLIMER, FRANCIS

1747 56

32 19

Shadwells Addition

CLIMER, JAMES (Caroline)

1775

12

Climers Chance

CLIMERS, THOMAS

1757 58

47 58

Climers Chance

CLOAKE, (CLOAK) MORRIS (MAURICE)

1734 47

53 84

Andeavour

Tilbury

Tilburys Addition

CLOTHIER, JOHN

1747 54 56 57 58 63 66 67 69

108 15 17 10 13 13 17 11 10

Addition (The)

Clothers Pharsalia

Hindsleys Plains

CLOATHER, (CLOTHIER) LEWIS

1734 47

76 76

Plain Dealing

CLOTHIER, JOHN

1765

10

Clothiers Pharsalia
Hindslys Plains

CLOUD, BENJAMIN

1734

3

34

53

Clouds Choice
Hog Pen Neck

Morgans Enlargement
Upper Deal

CLOUDS, ELIZABETH

1747

87

• Bodys Neck
Clouds Chance
Clouds Choice
Sillen
Upper Deal

CLOUDS, NICHOLAS

1734 47 54 56 57 58 63 65 66 67 69

33 87 15 17 10 13 14 10 18 12 10

98

129

Bishopton
Bodys Neck
Broad Creek Res.
Clouds Chance
Clouds Choice

Clouds Hermitage
Clouds Range
Fox Harbor
Kilkinny
Notlars Delight
Notlars Desire
Sillen

(over)

Upper Deal
Wilson's Begining

CLOUDS, NICHOLAS of RICHARD

1747

108

Bishopton
Brotherhood
Fox Harbor
Notlars Delight

CLOUDS, RICHARD

1734

33

89

Bishopton
Brotherhood
Wilsons Begining

CLOUGH, JAMES

1747 54 56 57 58 63 65 66 67 69

85 16 19 11 14 15 11 20 13 11

Cloughs Chance

Cloughs Fancy

Cloughs Hazard

Cloughs Island

Cloughs Rambles

CLOUGH, JOHN (Caroline)

1766 67 69 75

24 15 13 10

Boons Hope als Broom Hope
Broom Hope als Boons Hope
Cloughs Hope
Stoney Hill

CLOUGH, MARY

1754 56

19 22

Boones Hope als Brooms Hope
Brooms Hope als Boones Hope
Cloughs Hope

CLOUGH, NATHANIEL

1747 54 57 65

117 19 14 16

Boones Hope als Broom Hope
Broom Hope als Boones Hope
Cloughs Hope

CLOUGH, SUSANNAH

1757 58 63 65

14 17 17 16

Boons Hope als Broom Hope
Broom Hope als Boons Hope
Cloughs Hope

CLYMER, CHARLES

1734

73

Shadwells Addition

CLYMER, FRANCIS

1754

20

Shadwells Addition

CLYMORE, THOMAS (HRS.)

1754 56

69 77

Clymores Chance

COALEY, DANIEL

1747

140

Outrange

COALEY, (GREEN) MARY

1747

140

Outrange

COBRIETH, (COLBREATH) JOHN

1734 47

93 40

Holly Neck
Holly Neck Res.
Poplar Neck
Solomons Lot

COCKAYNE, THOMAS (Talbot)

1734 47 54 56

35 131 102 133

Betts Range
Carters Addition

COCKEY, CHARLES for (J. ELLIOTTS
HRS.)

1754 56 58

18 20 15

Goose Hill
Hog Pen Neck
Matthews Enalrgement
Ridge
Slaughterton

COCKEY, EDWARD

1734 47 54 56 57

55 94 20 23 14

78 86

Goose Hill
Hog Pen Neck
Mattapax Neck
Ridge
Rousby Res.

COCKEY, JOHN

1734 58 63 65 66 67 69

1 17 17 13 24 15 13

Goose Hill

Hog Pen Neck

Pigg Quarter Neck

Ridge

Southerses Addition

COCKEY, MARY

1754 56 57 58 63 65 66 67 69

19 22 13 16 17 13 23 15 13

Goose Hill
Hog Pen Neck
Ridge

COCKEY, SUSANNAH

1757 63 65 66 67 69

13 18 15 25 16 14

Goose Hill
Hog Pen Neck
Ridge

COCKLIN, SAMUEL (for Wyatts Hrs.)

1757 58

14 17

Wyatts Lot

COCKLIN, SAMUEL

1747 56

119 23

Wyatts Lot

COHEE, JAMES

1747 54

113 19

Cohees Desire

COHEE, MARTHA

1754

19


Cohees Desire

COLBREATH, JOHN

1757

10

Buck Range
Holly Neck Res.
Parsons Delight
Poplar Neck
Poplar Neck Addition
Sollomons Lot Addition



COLE, JOHN

1747

102

Coles Endeavor

COLE, MARY

1734

17

19

Brampton

Rear Guard

88

Smiths Range Addition

98

COLE, RI.

1734

88

Brampton

COLE, WILLIAM

1734

78

Coles Endeavour

COLEMAN, ELIZABETH

1754 56

17 20

Royston

COLEMAN, JOHN

1747

68

Royston

COLEMAN, THOMAS

1734 47 54 56 57 58

71 73 14 16 10 13

Tilghmans Discovery

COLLASTER, HENRY

1756 57 66 67

22 13 22 14

Crumpton

Pearle (The)

Sandy Hurst

COLLIER, ALICE

1734 47

29 59

Bishops Addition
Bishops Outlett

COLLIER, MATHEW

1734

29

Bishops Addition
Bishops Outlett

COLLINS, JOHN OFFLEY

1756

140

Spread Eagle

COLLINS, JOHN

1734 47 54 56 57 58

29 50 14 16 10 12

45

Freshford Addition

Hackers Meadows

97

Levells (The)

Offleys Fortune

Barnes Satisfaction Spread Eagle

Castle Miles Smiths Range

Tottingham

COLLINS, JOHN JR.

1747

59

Tottingham

COLLINS, MARGARET

1758

12

Hackers Meadows

COLLINS, RICHARD

1734 54 56 57 58

30 76 83 51 12

Lot in Kings Town
Tottingham

COLLINS, SARAH

1734

44

Freshfords Addition

COLSON, (COULSTON) (Caroline)
JEREMIAH

1757 58 63 65 66 67 69 75

14 17 17 13 24 15 13 10

Lynburt - Lambert

COLT, ROBERT

1734

11

Saint Paul

COMEGYS, CORNELIUS

1747 54

81 94

Crumps Chance
James Choice

COMEGYS, GIAS BARTUS

1754 56 57 58 63 65 66 67 69

18 21 13 16 16 12 22 14 12

James Choice

Salem

COMEGYS, JOHN

1747 54 56 57 58 63 65 66 67 69

73 15 16 10 13 13 10 22 14 12

18 21 13 16 16 12

James Choice

Salem

Shepards Forrest

Shepards Redoubt

COMEGYS, JOHN (KENT)

1769

15

Comegys Reserve
Guithers Lott
Guithers Range

COMEGYS, NATHANIEL

1734 66 67 69

28 17 11 10

75

Crumps Advice
Shepards Forrest
Shepards Redoubt

COMEGYS, NATHANIEL

1769

16

Guithers Range

COMEGYS, WILLIAM (KENT)

1763 65 66 67

19 16 28 18

Comegys Reserve
Guithers Lott
Guithers Range Guiders

CONNELLY, DENNIS

1734 56

40 134

Connollys Park

CONNOR (CONNER) CHARLES

1734 47 54 56 57 58 63

1 90 15 17 11 13 19

2

Woodyark Thickett

CONNOR, NATHANIEL

1734 47

1 4

Addition

Mount Mill

Woodyard Thickett

CONNOR, PHILL

1734 56

1 103

Conners Neck
Woodyard Thickett

CHARLES COOK

(Caroline)

1766 67 69 75

27 17 15 10

Baynards Cowpen
Codshead Mannor
Hog Harbour
Rawlings Chance

COOK, ELIZABETH (Caroline)

1766 67 69 75

25 16 14 10

Campersons Choice

COOK, HERCULES

1734 47 54 56

74 78 18 21

Sandish Woods

COOK, JAMES

1734 47. 63 65

84 43 18 13

Campersons Choice

Campersons Choice Addition

COOKE, RICHARD

1757 58 63 66 67 69

12 14 15 20 13 11

Partnership
Sandish Woods
Standish Woods

COOK, RICHARD of HERCULES

1747 54 56

117 17 19

Partnership

COOK, SAMUEL

1754 63 65

53 18 13

Campersons Choice

Campersons Choice Addition

COOK, RICHARD

1765

11

Partnership
Sandish Woods

COOK, THOMAS

1763 65

20 15

Rawlings Chance

COOK, WILLIAM

1754

53

Campersons Choice

COOPER, JOHN (Caroline)

1734 47 54 56 57 58 63 66 67 75

73 35 14 15 9 12 12 16 10 8

96

Chance

Grimes Folly

Kerseys Discovery - Coopers Pt.

Coopers Pt. - Kerseys Discovery

Taylors Chance

COOPER, JOHN JR.

1747 54 56 57 58 63 65 69

26 13 14 9 12 12 9 9

Grimes Folly
Kerseys Discovery

COOPER, RICHARD (Caroline)

1758 65 66 67 69 75

17 19 16 11 9 8

Partnership
Sylvesters Addition
Taylors Chance
Upland Amended

COOPER, ROBERT

1754 56

17 20

Nimrods Pleasure
Peale Place

COOPER, ROBERT

COOPER, SHARPLESS

1754 56 57 58 63 65 66 67 69

17 20 12 15 15 12 21 14 12

Hills Outlet Res.
Sylvesters Addition

COOPER, THOMAS

1734 56

6 130

Parsons Neck

COOPER, WILLIAM

1734 47

24 31

Hills Outlet

COPE, GEORGE

1754 56 57 58

20 23 14 17

Cohees Desire

Copes Range

D_annys Range

COPE, JOHN (Caroline)

1775

12

Dublin

COPPIDGE, ELIZA

1734

3

Beaver Neck Res.

COPPIDGE, JOHN

1734 63 65 66 67 69

3 14 11 19 13 10

Copidges Ridge
Indian Spring
Slaughterton

COPPIDGE, MARTHA

1734

3

Beaver Neck Res.

COPPIDGE, PHILL (PHILIP)

1734 47 54 56 57 58 66 67 69

3 95 16 18 11 14 28 18 15

75

Coppidges Range
Indian Spring
Slaughterton

CORNELIUS, DANIEL

1734 47 56

86 139 134

Daniels Fancy

CORSDEN, ASEL

1766 67 69

28 18 15

Comegys Res.

CORSDEN, JAMES

1763 65 66 67 69

20 16 27 18 15

Comegys Reserve

Guithes Lot

Guithes Range

COSENS, EDMUND

1734

62

Cossens Neck

COSTIN, HENRY CAPT.

1734 56 63 65 66 67 69

17 129 19 14 25 16 14

130

Carters Forrest
Costins Park
Delluge
Hemsleys Arcadia

Lambeth
Newington
Newington Addition

COSTIN, JAMES

1747 54 57 67 69

18 13 9 19 16

Broomly Lambeth
Costins Park

COSTIN, (COSTEN) JOHN

1763 65 66 67 69

20 16 27 17 15

Costins Begining
Courseys Addition

COSTIN, RICHARD

1734 47 54 56 57 58 63 65 66 67 69

17 27 13 15 9 11 20 16 27 17 15

54

Carters Forrest
Newington
Newington Addition
Toms Fancy Enlarged

COUNCIL, ELIZA

1763

13

Hawkins Pharsalia

COUNCIL, HENRY

1734 47 54 56 57 58 66 67 69

66 54 14 16 10 18 22 15 12

Friendship

Hawkins Pharsalia

Swine Range

COUNCIL, HENRY JR.

1754 56 57 58 63 65

18 21 13 15 16 12

Friendship
Swine Range
Widows Folly

COUNCIL, JOHN

1754 56 57 58 63 65 66 67 69

18 21 13 16 14 10 17 11 10

Hawkins Pharsalia

Hog Pen Ridge

COUNCIL, JOSEPH (Caroline)

1765 66 67 69 75

12 21 14 12 9

Hog Pen Ridge

(Caroline)
COUNTIS, (COUNTICE) JAMES

1734 47 54 56 57 58 63 65 66 67 69 75

19 40 14 15 9 12 12 9 17 11 9 12

19 15.

Dublin
Irish Discovery
Wrexhams Plains

COUNTIS, PETER

1734 56

19 75

Hawkins Farm
Wrexhams Plains

COUNTIS, REBECCA

1747

17

Hawkins Farm Res.

COUNTIS, WILLIAM

1734 47 54 56 57

19 40 20 15 9

Dublin

COURSEY, JOHN

1734 47 54 56

9 11 13 14

13 138

60

Cedar Branch
Courseys Range

Hernelsys Brittland
Rectified
Macklius Addition
Reward

COURSEY, OTHO

1734

13

Lords Gift

COURSEY, THOMAS CAPT.

1763 65 66 67 69

18 14 25 16 14

Macklius Addition

Macklius Fancy

Reward

COURSEY, WILLIAM

1734 47 54 56 57 58 63 65 66 67 69

13 9 13 14 9 11 11 9 15 10 8

15

Lords Gift

Mount Moluck

Neglect

Chester

Chesterfields Addition

Conquest

Port Chester Fields

Coursey Upon Wye

Shepards Forrest

(over)

Shepards Hook
Smeath
Solomons Fancy
Steelford (Sleeford)

COURSEY, WILLIAM (Tuckahoe)

1763 65 66 67 69 75

20 15 27 17 15 10

Saterfields Luck
Saterfields Venture
Widdows Choice

COUSIN, EDWARD

1747

140

Outrange

COUSIN, ELIZA

1747

140

Outrange

COVINGTON (COVENTON) BENJAMIN

1754 56 57 58 63 65 66 67 69

17 19 12 14 19 15 26 17 14

Shepards Folds on Resurvy
Toms Fancy Enlarged

COVINGTON, HENRY (Caroline)

1734 54 56 57 58 63 65 66 67 69

21 17 20 12 15 16 12 21 14 12

68

Beginning (The)
Buck Bay
Hemsleys Plains
Hopewell

Providence
Rachels Desire

COVINGTON, HENRY JR.

1765 66 67

16 27 18

Rolings Hazard

COVINGTON, JAMES

1747 58 67

53 18 19

Oaken Thorpe
Providence

COVINGTON, JOHN

1747 54 56 57 58 63 65 66 67 69

53 17 19 12 15 15 12 21 14 12

Providence

Rolings Hazard

COVINGTON, (COVENTON) NATHANIEL

1756 57 63

23 14 19

Covingtons Necessity
Rachels Desire

COVINGTON, RACHEL (for Henrys
(Caroline)
Hrs.)

1769 75

12 9

Beginning (The)
Buck Bay
Hindlys Plains
Hopewell
Rachels Desire

COVINGTON, WILLIAM

1754 56 57

17 20 12

Covingtons Necessity

COX, ANDREW

1757 58

11 13

Forrest of Winsor

COX, ANTHONY (Caroline)

1734 54 56 57 58 63 65 66 67 69 75

35 19 22 13 16 17 13 23 15 13 9

126

Coxes Desire
Devonishes Chance

COX, CHRISTOPHER

1734 47 54 56 57 58 63 63 65 66 67 69

15 20 12 14 8 11 12 20 9 15 10 9

68 40 44

Adventure

Cox Necessity

Heaths Discovery

Jamaca

Partnership

Prophecy

Smiths Ridge

Walkers Square

COX, CHRISTOPHER, JR.

1765 66 67 69

15 26 17 14

Lowes Arcadia
Plain Dealing

COX, DANIEL (Caroline)

1754 56 57 58 63 65 66 67 69 75

18 22 13 16 16 11 23 15 12 9

13

Cole Rain

Learge Range

New London

New London Addition

COX, JAMES (for Chris. Cox's Hrs.)

1769

9

Adventure

Coxes Necessity

Heaths Discovery

Jamace

Partnership

Prophecy

Smiths Ridge

Walkers Square

COX, POWEL

1766 67 69

28 18 15

Betts Range

COX, REV. JAMES

1734 47 54 56

67 9 12 28

80

87

Adventure Res.
Bridge North

Denby
Denby Addition
Denby Res.
Discovery (The)

CRANOR (CRANER*CRAINER*CRAYNER)
JOSHUA

1758 63 65 66 67

17 18 14 25 16

32

Green Hill

CREW, EDWARD

1734 47 56

33 138 131

Ryhall

CREWS, WILLIAM (Caroline)

1775

12

Bee Tree Corrected

CROCKER, JOSHUA

1734

1

Kerbys Prevention

CRONEY, JAMES

1756 57

15 9

Cold Raine

CRONEY, JOHN

1734 47 54

84 37 13

Coleraine
Godfreys Folly

CRONY, MARY

1734 47

84 28

86

Colerain
Godfreys Folly

CRONEY, PHILLEMONT

1756 57

15 9

Cold Raine

CRONEY, WILLIAM

1754

20

Colerain

CROUCH, JOSIAH

1734

97

John and Rachels Choice

CRUMP, ROBERT

1734

44

Crumps Fancy

CRUPPER, THOMAS

1734

15

97

Good Increase

CULBREATH, JAMES

1763

13

Holly Neck Res.

CULBRETH, (CULBREATH) JOHN (Caroline)

1754 56 58 63 65 66 69 75

14 15 12 20 16 29 16 8

Buck Range
Holly Neck Res.
Pearsons Delight
Poggs Discovery
Poplar Neck
Poplar Neck Addition

Solomons Lot Addition
Teagues Rambles

CULBREATH, JONATHAN (Caroline)

1763 65 66 67 69 75

13 16 17 11 9 12

Buck Range

Pooges Discovery

Poplar Neck

Poplar Neck Addition

Solomons Lot Addition

Teagues Rambles

CULBREATH, WILLIAM

1763

12

Holly Neck

CULLEY, HENRY

1747 54 56 57 58 63 65 66 67 69

101 16 18 11 14 14 11 20 13 11

Lots - Kingstown

1-12-13-24-25

Poplar Hill

CUMMERFORD, GEORGE

1734

50

Neglect

CUMMERFORD, PETER

1754 56 57 58

103 110 66 18

Mount Pleasant

CUMMINGS, DANIEL

1763 65 66 67 69

19 15 26 17 14

Bath

Crumps Fancy

Cummings Beginning

Edinburge

Fannys Addition

Mulberry Tract

Pierce Land Addition

CURTICE, (CURTIS) NATHANIEL

1754 56 57 58

17 20 12 15

Saraha's Fancy

CURTIS, (CURTICE) REBECCA

1747

38

Curtis Lot
Mount Hope

CURTIS, (CURTICE) THOMAS

1734 47

95 38

Curtis Lot
Mount Hope

CURTIS, WILLIAM

1754 56 57 58

20 23 14 17

Curtis Lot

DAILY, JNO.

1756

38

Ralphs Frolick

DALTON, JAMES

1734

61

New London

DAMES, JOHN

1769

18

Adventure Res.
Bridge North
Danby Res.
Discovery (The)

DAMES, WILLIAM (for Rev. J. Cox
Hrs.)

1756 57 58 63 65 66 67

28 17 22 23 18 32 21

Adventure Res.
Bridge North
Danby Res.
Discovery
Marshey Crook

DARBROUGH, DANIEL (Caroline)

1767 69 75

22 19 13

Redford

DARVILL, WILLIAM

1734 56

37 135

Hills Addition

DAVAGE, ELIZABETH

1766 67 69

33 21 19

Upper Deal
Wrights Chance

DAVAGE, (DAVIDGE) JOHN

1763 65

23 19

Upper Deal

DAVIS, CATHERINE

1756 57 58 63 65

25 16 20 22 18

Claxton Hill

Claxton Hill Addition

DAVIS, DAVID

1754 56 57 69

24 111 66 17

19

Partnership
Wells Chance

DAVIS, JOHN (Talbot)

1734 47 54 56 57 58 63 65 66 67 69

21 20 22 25 16 20 21 17 30 20 17

58 24 111 66

134

Confusion
Content

Peters Lot

DAVIS, JOHN

1769

17

Partnership

DAVIS, JOHN JR.

1747

25

Chesterfield
Peters Lot

DAVIS, KATHERINE

1734 47 54

22 53 23

30

31

Clarksons Hill

Norrest Addition

Clarksons Hill Addition

Jones Park

DAVIS, PHILL

1734 54 56 57 69

46 24 111 66 17

Mount Moluck
Partnership

DAVIS, SAMUEL

1758

22

Partnership

DAVIS, THOMAS

1734 47 54 56

22 21 24 27

61

Beaverdam
Confusion

65

Content

97

Davenport
Hallow Hatt

Astrick

DAWSON, EMPY (IMPY)

1757 58 63 65 66

67 22 23 19 33

Pawsons Loss

Padan Aaran

DAWSON, GEORGE

1757 58 63 65 66

67 22 23 19 33

Dawsons Loss
Padan Aaran

DAWSON, JAMES

1734 56

41 135

Kniver Heath
Padan Aaran

DAWSON, JOHN

1734

41

Padan Aaron

DAWSON, SARAH

1763 65 66 67 69

21 17 30 19 17

Trustram

DAWSON, WILLIAM

1734 47 54 56 57 58

10 4 22 24 15 19

Trustram

DAY, EDWARD

1734 56

59 136

Providence

DAYBY, JNO.

1734

2

Isaacs Chance

DEER, STEPHEN

1734

32

Fords Folly

DEFORD, (DEAFORD) JOHN

1734 47 54 56 57 58 63 65 66 67 69

71 64 23 25 16 20 22 18 31 20 18

Chance

Lowes Arcadia

Toms Fancy Enlarged

DEAFORD, JOHN TOMLIN

1766 67 69

31 20 18

Chance

DEHORTY, WILLIAM

1734

84

Henesly Plains

DEMPSTER, JNO.

1734 47

12 77

33

86

Poplar Hill

Recovery

Shepherds Fortune

Whillingtons Lot

DENNY, ANN

1734

13

Waltham Morety

DENNY, BENJAMIN

1747 54 56 57 58 63 65 66 67 69

98 23 26 16 20 24 19 33 21 19

74

Copes Range

Mount Hope

Mount Hope Addition

Outlett (The)

Toms Fancy Enlarged

Wooters Choice Res.

Wooters Choice

Addition

DENNY, BENJAMIN JR.

1765 66 67 69

63 34 22 19

Copes Range

Mount Hope

Mount Hope Addition

Toms Fancy Enlarged

DENNY, CHRISTOPHER

1734

13

Waltham Morety

DENNY, JOHN EARLE

1734 47

13 11

Commins Freehold
Goldhawks Enlargement
Mersons Freehold
Waltham Morety
Wilkinsons Addition

DENNY, SUSANNAH (Caroline)

1775

14

Outlett (The)
Woters Choice Res.

D'ROCHBURNE, (DEROCHBURNE) JOHN

1754 56 57 58

25 27 17 22

Vaughans Kindness


D'ROCHBURNE (DEROCHBURNE) JOSEPH
SR. and JR.

1734 47 54 56 57 66 67 69

66 93 25 27 17 34 22 18

94

Ashford
Friendship Res.
Josephs Addition
Vaughans Kindness



D'ROCHBURNE (DEROCHBURNE -
DEBROCHBROON) LEWIS SR. & JR.

1734 47 54 56 58 63 65 66 67 69

2 93 25 27 21 23 18 32 21 18

Friendship Res.
Josephs Addition
Sparks Point
Workmans Hazard

DEROCHBROOM, SARAH

1758 63 65 66 67 69

21 23 18 32 21 18

Friendship Res.

DEVONISH, ROBERT

1747

140

Lambeth

DICKENSON, JAMES (Talbot)

1734 47 54 56

40 134 103 111

Dickinsons Plains

DICKENSON, JOHN (Kent Del)

1756 63 65 66 67 69

111 23 19 33 21 18

Fertile Fields
Gurshams Tryangle
Poplar Ridge
Poplar Ridge Addition
Scarborough
Yough Hall

DICKINSON, SAMUEL (Kent - Del)

1734 47 54 56 57 58

25 144 103 111 66 22

81

Gorsuch Triangle

Poplar Ridge

Poplar Ridge Addition

Tuttlefields

Youghal

DICKENSON, WILLIAM (Talbot)

1734 54 56 57 58 63 65 66 67 69 75

40 103 111 67 22 23 19 13 21 19 13

Dickensons Plains (Caroline)
Scarborough
Sivan Brook

DIGGS, EDWARD

(Prince George)

1734 56

56 140

Brandford

DISTANCE, RALPH

1734 56

2 136

Isaacs Chance
Ralphs Frolick

DIXON, ISAAC

1734 47

12 132

Jeresulem

DIXON, JOHN (Talbot)

1747 54 56

132 104 111

Jeresalem

DOBBS, JOHN

1734 56

5 134

Dobbs Adventure

DOBSON, NATHAN

1754

103

Dobsons Westmoreland

DOBSON, WILLIAM

1734 56

87 134

Dobsons Westmoreland

DOCKWRA, (DOCKERY) MATHEW

1734 47 54 56 57 58 63 65

80 24 22 25 16 20 24 20

81

Dangerfield
Davis Discovery
Dockerys Plains
Dockerys Desire

Dockerys Desire
Addition
Dockerys Meadows
Enlarged

(over)

Matthews Fancy
Moores Hope
Moores Hope Addition
Royston
Fishingham
Fishingham Addition

DOCKERY, THOMAS

1747 54 56 57 58 63 65 66 67 69

18 22 24 15 19 21 17 30 19 17

34 22 19

Dockerys Meadows

Emorys Rich Land - Relief

Fishingham

Land of Goshen

Lot

(over)

Relief - Emorys Rich Land
Sheep Pen

DOCKERY, WILLIAM

1747 54 56 57

101 23 26 16

Hawkins Fancy Res.
Moores Hope Addition
Suffolk

DODD, GEORGE

1757

17

Rye Hall

DODD, JACOB (for G. Dodds Hrs.)

1754 56 57 58 63 65

24 26 17 21 22 18

Rye Hall

DODD, JOSEPH

1754 56 57 58 63 65 66 67

24 26 17 21 24 19 34 22

Jamaica

Jamica Addition

DOUGLASS, ARCH

1734

84

Kendall

DOUGLAS, SUSANNAH (Cecil)

1734 54 56 57 58

83 104 111 67 22

Macklyns Fancy
Poplar Ridge

DOWNEY, ALEXANDER

1734

1

Pigg Quarter Neck
Southernns Addition

DOWNEY, VALENTINE

1734 47 54 57 58 63 65

1 90 23 16 20 22 18

Pigg Quarter Neck

DOWNES, AARON (Caroline)

1763 65 66 67 69 75

22 17 31 20 18 13

Millford

DOWNS, ANNE (wid. of Solomon)

1766 67 69

31 20 17

Downs Chance

Millford

Parkers Freshes

DOWNES, CHARLES

1734 47 54 56 57 58 63 65 66 67 69

70 7 22 24 15 19 21 17 30 19 17

Fair Play

Highgate

Lautley

Macklenborough

Mount Moluck

Wrenches Adventure

DOWNS, ELBERT

1769

17

Carters Forrest
Hemsllys Arcadia
Nobles Range

DOWNS, HAWKINS

1734 47 54 56 58 63 65 66 67 69

26 28 23 25 20 22 17 31 20 17

88

Carters Forrest
Hemsleys Arcadia
Millford
Nobles Range

DOWNES, HENRY

1747 54 56 57 58 63 65 66 67 69

27 23 25 16 20 22 17 31 20 18

Carters Forrest
Costins Chance

DOWNES, HENRY JR. (Caroline)

1757 75

16 13

Baynards Learge Range Addition
Chiltons Level
Lanes Folly

DOWNES, HYNSON

1754 56 57 58 63 65 66 67 69

24 26 16 21 23 19 33 21 19

Deluge

Hynsons Chance

James Chance

Nobles Range

Shore Ditch

Shore Ditch Enlarged

DOWNS, JAMES

1734 54 56

83 24 26

Hemsleys Arcadia
Nobles Range
Smiths Neglect

DOWNES, JOHN

1734 47 54 56 57 58 63 65 66 67 69

8 27 23 25 16 19 21 17 30 19 17

Carters Forrest
Downs Chance
Hemsleys Arcadia
Nobles Range
Res. on Smeath
Security
Shoreditch

Smeath
Stagwell
Widows Folly
Wrights Plains
Wrights Reserve
Wrights Reserve
Addition

DOWNNS, JNO. JR.

1734 47 54 56 57 58 63

77 3 22 24 15 21 23

24 26 17

Dorons Chance

Security

Smeath

Stagwell

Wrights Plains

Wrights Reserve

Wrights Reserve Addi-

tion

DOWNES, MARY

1754 56

41 45

Smiths Neglect

DOWNES, NATHAN

1763 65

22 18

Porters Folly

DOWNES, NATHANIEL

1747

23

Smiths Neglect

DOWNES, RACHEL (J. Downes Jr.)

1763 65 67

23 19 57

Downs Chance

DOWNES, REBECKAH

1757 58 63 65 66 67 69

17 21 22 18 32 20 18

Hemsleys Arcadia
Nobles Range

DOWNES, SOLOMON (Caroline)

1757 58 63 65 66 67 75

16 20 22 17 31 20 43

Downs Chance

Millford

Parkees Freshes

Porters Folly

DOWNEY, VOLENT (VALENTINE)

1756 66 67 69

25 31 20 18

Pike Quarter Neck

DOILE (DOYLE) JOHN

1734

89

98

Waxford

DOYALL (DOYLES) SARAH

1763 65

24 20

Batchelors Hope
Neglect

DOYLE, THOMAS

1754 56 57 58

25 27 17 21

Batchelors Hope

Marshy Crook

Neglect

Werford (Wax)

DRINKARD, HENRY

1767 69

39 32

Grist Mill
Spread Eagle

DRISKELL, WILLIAM

1734 47 56

25 25 141

85

93

Newington
Upland

Upland Addition

DUDLEY, ABNER

1734 54 56 58 63 65 66 67 69

79 23 27 21 23 20 32 20 18

Saraha Portion

DUDLEY, MARSH

1734 57

79 17

Saraha's Portion

DUDLEIGH, RICHARD

1734

40

Dudleigh Dimeans

DUFFEY, JOHN

1754 56 57 58

24 27 17 21

Batchelors Adventure
Storeys Park

DUHAMELL, ANN

1763

22

Hynsons Lot

Mount Hope

Mount Hope Addition

DUHAMELL (DUHAMIL) JAMES

1757 58 63 65 66 67

17 21 24 19 33 21

Timber Swamp

DUHAMIEL, JOHN

1758 63 65 66 67 69

21 22 18 32 20 18

19

Hynsons Lot
Mount Hope
Timber Swamp

DUHAMIL, DR. PETER

1747

64

Timber Swamp

DUHAMILL, RACHEL

1754 56

24 27

Hynsons Lot
Timber Swamp

DULANY, DANIEL

1747 54 56 57 58

4 25 28 18 22

Mount Mill
New Nottingham
Standford
Vaughans Kindness

DULANY, DARBY

1734

65

Powells Fancy

DULANY, HENRIETTA MARIA

1754 56 57 58 63 65

22 24 15 19 21 17

Brandfield

Lloyds Insula

Purchase

Skinners Expectation

Willenlew

DULANY, WILLIAM (Caroline)

1734 47 63 65 66 67 69 75

61 4 23 19 32 21 18 14

65

Mount Mill
New Nottingham
Standford
Vaughans Kindness

DUNKIN, ROBERT (for his wife, Widow
of I. Hollingsworth)

1757 63 65 66 67

18 23 19 33 21

Refuse

DURDEN, SARAH

1757

16

Powells Fancy

DURDING (DURDIN - DURDEN) WILLIAM

1747 54 56 58 63 65 66 67 69

109 23 26 20 22 18 31 20 18

Partnership Hazard
Powells Fancy

DWIGGIN, JOHN (Caroline)

1734 75

73 14

Lyford
Shadwells Addition

DYRE, MARY

1754 56 57 58 63

24 27 17 21 22

Wilkinsons Addition
Waltham

EAGLE, MARY

1754 56 57 58 63 65

27 30 19 24 25 21

Lambeth Addition

EAGLE, SOLOMON (Caroline)

1766 67 69 75

35 23 20 15

Lambeth Addition

EAGLE, WILLIAM

1734 47 54 56 57 63

70 31 27 30 19 25

Lambeth Addition

EARLE, BENJAMIN

1763 65 66 67 69

27 23 38 24 21

Heathworth

Upper Heathworth

EARLE, ELIZABETH

1734

42

68

Heaths Discovery
Land of Prophecy

EARLE, JAMES JR.

1734

51

Cove Point Res.

EARLE, JAMES of JNO. (Kent)

1763 65 66 67

27 24 38 24

Heathworth

Upper Heathworth

EARLE, JAMES

1734 47 56 57 58 63 65 66 67 69

12 62 33 21 26 26 23 37 24 21

13

Earles Guard
Freshford

68

Heathworth
Land of Prophecy

Adventure Addition

Ovall

Boroughs Ridge

Plain Dealing

Cove Point

Smiths Lot

(over)

Toms Fancy Enlarged
Upper Heathworth
Woodland Neck

EARLE, JOHN (SADLER)

1747

109

Troy

EARLE, JOHN

1734 47 54 56 57 58

68 62 28 30 19 24

Heathworth

Upper Heathworth

EARLE, JOHN JR.

1763 65 69

27 23 21

Heathworth (Pt.)
Upper Heathworth

EARLE, JOSEPH

1734 66 67 69

77 40 26 41

Addition

Emorys Fortune

Emorys Fortune Addition

Golden Grove

Hazard

Partnership

Vanderford

EARLE, MICHAEL (Cecil)

1734 47 54 56 57 58 63 65 66 67 69

13 115 29 32 20 26 28 24 39 25 22

125

Corpartners Outlet

Smiths Lot

Emorys Fortune Addition

Sprightly

Golden Grove

Mood Land Neck

Partnership

(Caroline)

EARLE, RICHARD TILGHMAN

1754 56 57 58 63 65 66 67 69 75

28 31 20 25 26 22 37 24 20 15

Adventure
Banks Addition
Banks Delight
Banks Discovery
Crumps Forrest
Confusion
Earles Beg

Emorys Rich Land
Hunters Chance
James Park
Oaken Thorpe
Providence
Slarkeys Folly

(over)

Toms Fancy Enlarged
Upper Heathworth
Wind Mill

EARLE, WILLIAM of JNO.

1763 65 66 67

27 24 38 25

Heathworth

Upper Heathworth

EARRICKSON, SARAH

1765

21

Johnsons Lott
Sarahs Portion

EDGERTON, CHARLES (St. Marys)

1756

137

Sebergham

EDWARDS, GEORGE

1734 56 57

53 33 20

Edwards Chance

(Caroline)
EDMUNDSON (EDMONDSON) JAMES

1734 66 67 69 75

58 39 25 22 15

Buck Range
Hills Outlett
Poogs Discovery
Poplar Neck
Solomons Lot Addition
Sylvesters Addition

Teagues Rambles
Tilghmans Discovery
Willmores Range

EDMONDSON, POLARD (POLLARD) (Caroline)

1757 58 63 65 66 67 69 75

67 26 27 23 38 24 21 15

Dickensons Plains
James Reserve Corrected

EDWARDS, GEORGE

1747 54 58

37 30 26

Edwards Chance

EDWARDS, WILLIAM

1734

18

Collins Lot

EDWARDS, WILLIAM DR.

1734 7

71

89

Brotherhood Res.
Collins Lot
Fox Harbour

ELBERT, FRANCES

1747

130

Davis Range

ELBERT, HENRY

1754 56 57 56 63 65

104 112 21 26 26 23

Davis Range

ELBERT, WILLIAM

1734 47 54 56 57 58 63 65 66 67 69

9 10 27 30 19 24 25 20 35 23 20

18

138

Loyds Costin

27

Macklins Addition

38

Davis Range

Reward . .

57

Grantham

Yarmouth

58

Lamboth

Lewis's Chance

ELBERT, WILLIAM

Collector for 1757

ELLICOTT, WILLIAM (Kent
Island)

1756

140

Addition

ELLIOTT, BENJAMIN

1734 66 67 69

63 37 23 21

75

Elliotts Luck
Gouldhawks Enlargement
Slanghterton

ELLIOTT, EDWARD

1734

99

Fork (The)

ELLIOTT, ELIZABETH (wodow of John)

1763 65 '66 67 69

25 21 36 23 19

Downs Hazard
Elliotts Choice
Forlone Hope

ELLIOTT, GEORGE

1734 47 54 56 57 58 63 65

20 60 30 1 1 26 26 23

33 33 20

98

Clouds Hermitage
Elliotts Addition

Mount Hope
Rawlins Chance

ELLIOTT, HENRY

1757 63 65 66 67 69

21 25 21 36 23 19

Lowes Desire
Salisbury Plains
Sayers Range
Slaughterton
Williams Lot

ELLIOTT, JOHN (Caroline and
(Kent Island)

1734 54 57 58 63 65 67 69 75

20 18 19 24 24 21 22 20 15

75

Downs Hazard Corrected
Elliotts Addition
Elliotts Choice
Folorne Hope
Goose Hill

Grubby Neck Add't
Hog Pen Neck
Mathews Enlargement
Ridge
Slaughterton

ELLIOTT, JOHN JR.

1747 54 56 57 58 63 65 66

91 28 31 19 25 25 21 35

Barnes Satisfaction

Jones Plott

Carters Addition

Matthews Enlargement

Chance

Cloverfields

Copartnership

Duns Hazard

Grubby Neck

ELLIOTT, JOSEPH of George

1754 56 57 58 63 65

29 32 20 25 26 22

Clouds Hermitage

ELLIOTT, JOSEPH

1734 47 54 56 57 58 66 67 69

50 93 28 31 19 24 36 23 20

75

Clouds Hermitage

Lowes Desire

Neglect

Newsmans Hermitage

Salisburys Plains

Sayers Range

Slaughterton

Williams Lot

ELLIOTT, REBECCA

1754

29

Slaughterton

ELLIOTT, SUSANNAH

1747

97

Matthews Enlargement
Slaughterton

ELLIOTT, TABITHA

1754

29

Rawlings Chance

ELLIOTT, THOMAS

1766 67 69

40 26 22

Phillpotts Neck

ELLIOTT, WILLIAM

1734 47 54 58

4 59 29 24

20

80

Addition

Elliotts Choice

Folorne Hope

Rawlings Chance

ELLIOTT, WILLIAM

Kent Island

1747 54 56

92 28 31

Elliotts Choice

Forlone Hope

Upper Blunt Point

ELLIS, BENJAMIN

1734

53

Benjamins Park

ELLORS (ELLERS) BENJAMIN

1766 67 69

39 25 22

Smiths Range

ELLORS, HENRY

1747 54

108 30

Smiths Range

ELLSTONE, ROGER

1747 54

102 29

Lot in Kings Town # 7

ELSTON (ELSON) SARAH

1754 56 57 58

29 33 20 25

Lot in Kings Town # 7

ELSBURY, THOMAS

1734

55

Dogwood Ridge

EMERSON, JOHN

1734 47 54 56 57 58 63 65 66

57 28 27 30 19 23 25 20 35

Addition
Vincent's Lot

EMERSON, PHILL

1734 47

10 130

Stagwell
Smeath

EMERSON, SETH

1767 69

22 20

Addition

EMORY, ARTHUR Sr.,

1734 47 54 56 57 58 63 65

11 7 27 29 18 23 24 20

Carmans Neck

Coursey Upon Wye

Fortune

Haphazard

Haphazards Addition

Moores Hope

Moores Hope Addition

Saint Paul

Trustram

Welchs Ridge

EMORY, ARTHUR of John 2

1754 56 57 58 63 65 67 69

29 32 20 25 25 23 26 22

Batchelors Chance Resurveyed

Beginning

Emorys Chance

Hap Hazard

Partnership

Powells Fancy

EMORY, ARTHUR Jr.,

1734 47 66 67 69

65 23 35 22 20

67

Broad Creek

France

Haphazard

Moores Hope

Moores Hope Addition

Welchs Ridge

EMORY, ARTHUR 3rd

1766

40

Batchelors Chance Resurveyed
Beginning
Emorys Chance
Haphazard
Partnership
Powells Fancy

EMORY, CHARLES

1766 67 69

40 26 22

Partnership

EMORY, GIDEON

Caroline

1754 56 57 58 63 65 66 67 69 75

29 32 20 25 27 24 39 25 21 15

Bee Tree Corrected

Wood Ridge

Carmans Neck

Wood Ridge Corrected

Emorys Chance

Fortune

McConnekins Fortune

Partnership

Saint Paul

EMORY, JAMES

1767 69

25 22

Bee Tree Corrected
Trustram

EMORY, JAMES

1754 56 57 58 63 65 66 67 69

29 32 20 26 27 24 39 25 21

40

Coursey Upon Wye
Trustram

EMORY, JOHN als. (REDGISTER)

1763 65 66 67 69

27.24 38 25 21

Bishops Outlet (Pt.)

Brampton (Pt.)

Conquest

Julian Chance

Larington

EMORY, JOHN SR.

1734 47 56 57 58 63 65 66

11 10 29 18 23 28 24 40

15 26

51 35

92 Batchelors Chance

95 Batchelors Chance Res.

96 Bee Tree

Bee Tree Swamp

Emorys Chance Corrected

(over)

Emorys Rich Land
Hawkins Pharsalia
Hop Hazard
Jacks Purchase
Partnership
Powells Fancy

EMORY, JOHN JR.

1734 54 56 57 58 67 69

65 27 29 18 23 25 22

Batterfield

Bee Tree

Emorys Addition

Emorys Fortune

Emorys Neglect

Emorys Resurvey

Forrest Lodge
Hemsley

EMORY, JOHN of Wm.

1767 69

26 22

Wood Ridge Corrected

EMORY, SARAH (widow of Jno.)

1763 65 66

27 24 39

Emorys Resurvey

EMORY, SARAH (Chester)

1767 69

26 22

Wood Ridge Corrected

EMORY, SARAH

1754 56 57 58 63 65 67 69

27 30 18 23 25 20 25 21

Emorys Resurvey
Partnership
Partnership Res.

EMORY, THOMAS

1754 56 57 58 63 65 66 67 69

29 32 20 25 26 23 36 23 20

27

Bullerfield Corrected
Emorys Paxton
Emorys Resurvey
Partnership

EMORY, THOMAS 3rd.

1765 66 67

24 38 25

Boagsley Beagsley.

EMORY, THOMAS of John

1754 56 57 58

30 33 20 25

Roberts Range

Roberts Range Addition

EMORY, THOMAS of ARTHUR

1766 67 69

35 22 20

Allabands Hazard Enlarged

Hap Hazard

Hap Hazard Addition

Welsh Ridge

EMORY, WILLIAM

1734 47 63 65 67 69

15 11 26 23 24 21

51

Emorys Hardship
Hawkins Pharsalia
Partnership

EMORY, WILLIAM JR.

1747

120

Winfield

EMORY, WILLIAM of John

1756 58 66

33 26 37

Emorys Hardship
Winfield

ENDSWORTH (ENSWORTH) BENJAMIN

1754 56 57 58 63 65 66 67

27 30 19 24 25 21 35 23

Bramfield

Sayers Addition

ENGLAND, BENNETT

1766 67 69

39 25 22

Joseph Lot

ERDSWORTH, BENJAMIN

1747

46

Brandfield
Sayres Addition

ERRICKSON, (EARRICKSON) CHARLES

1747 54 56 57 58 63 65 66 67 69

94 28 31 19 25 25 21 36 23 19

Stinton Errickson

ERRICKSON, (EARICKSON) ELIZABETH

1754 57 58 63 66 67 69

28 19 24 25 36 23 19

Johnsons Lot
Sarahs Portion

ERRICKSON, JOHN

1754 56 57 58

28 30 19 24


Saraha Portion

ERICKSON, MATHEW

1734 63

4 27

Conny Hall
Marys Portion
Matthews Enlargement
Providence
Sarahs Portion
Stinton Errickson
Stoopley Gibson



ERRICKSON, MATHEW of Charles

1734

4

Marys Portion

ERRICKSON, JNO.

1734 47

4 94

5191

Johnsons Lot
Sarahs Portion

ESGATE, CALEB

1734

32

85

99

Fork (The)

ESGATE, DOROTHY

1734

85

Fork (The)

EVANS, JAMES

1734 47 56

5 89 33

Barren Ridge
Walnut Neck Res.

EVANS, JOHN

1734 47 56 57 58

3 61 33 33 26

66 89

75

Body's Neck
Negligence
Sillen

Timber Fork
Upper Deal
Winfield

EVANS, JONATHAN

1763 65 66 67 69

27 23 38 24 21

Winfield

EVANS, ROBERT Co.

1763 65 66 67 69

27 24 38 24 21

Friendship Addition
Killman Plain
Lower Fords
Massys Addition
Nasbys Addition
Robothans Park

(Choptank)
EVERITT, JOSEPH (for T. Roes Hrs.)

1754 56 57 58 63 65

30 33 20 25 26 23

Hackers Adventure
Roe's Desire

EVERETT, LAWRENCE (Caroline)

1734 47 54 56 57 58 63 65 66 67 69 75

53 99 28 32 20 25 25 21 37 24 21 15

26

Baggs Marsh
Everetts Content
Hunters Forrest
Hunters Hope

EVERETT, LAWRENCE JR.

1756 57 63 65

33 21 26 23

Everetts Content

EVERETT, SAMUEL

1766 67 69

36 23 20

Hunters Forrest

EWBANCKS, JOHN (Caroline)

1757 66 67 69 75

19 35 23 19 15

Ratcliffe

^E
CW BANK, (WUBANKS) WILLIAM

1747 54 56 58 63 65

48 27 30 24 25 21

Out Range
Ratcliff

FAIRBANKS, JOHN (Talbot)

1763

29

Haddon

FALCONAR, ABRAHAM (Kent)

1754 56

104 112

Edenborough
Grove (The)

FAULKNER, BENJAMIN

1734 47

50 44

Faulkners Lot
Marshy Creek

FAULKONAR (FALCONAR) BURTON
FRANCIS

1734 47 56 57 58 63 65 66 67 69

87 30 34 21 27 28 25 41 26 21

Chestnut Ridge

FAULKNER, GILBERT

1734

51

Edinburgh

FALCONAR, (FAULKNER) JOHN

1734 54 56 57 58 65 66 67 69

87 31 35 22 28 25 42 27 21-A

Addition (The)
Chestnut Ridge
Edenborough
Falconars Hop
Falconars Chance
Fancys Addition
Friendship

Hazard
Mulberry Tract
Spryes Chance
Welch Pool

FALCONER, JOHN (of B. F.) Tuckhoe

1767 69

27 21

Bakers Chance

FARBOTOM, WILLIAM

1734

74

Crumps Forrest

FARRELL, EDMOND

1766 67 69

42: 27 21

Plain Dealing

FARRELL, WILLIAM

1763 66 67 69

29 42 27 21-A

Trustram Ridge
Wrights Reserve

FEDDEMAN, ELIZABETH

1734

37

Hacketts Garden

FIDDEMAN, (FEDDEMAN) HENRY

1747 54 58

113 32 27

Brandfield
Hacketts Garden
Jones Plackett
Large Range
Pitts Vineyard

FEDDEMAN, PHILL

1734

37

Hacketts Garden

FERRELL, JOHN

1765

25

Plain Dealing
Wrights Reserve

FERRILL, Wm.

1734 54 56 65

16 69 76 25

Peale Place
Plain Dealing
Wrights Reserve

FERRIS, CHARLES

1734 56

39 126

Dancy
Mapfield

FIDDEMAN, ELIZABETH (Caroline)

1775

16

Hacketts Garden
Jones Plackett
Pitts Vineyard

FIDDEMAN, (FIDDEMON) (Caroline)
HENRY HRS.

1756 57 63 65 66 67 69

34 22 28 25 41 26 21

Bramfield
Hacketts Garden
Jones Plackett
Learge Range
Pitts Vineyard

FIDDEMAN, PHILLEMEN (Caroline)

1775

16

Hacketts Garden
Large Range

FIELDS, SAMUEL

1747

133

Benjamins Fancy

FIELDIN, JOHN

1734

72

Saint Martins

FINDLEY, (FINLEY) ANDREW

1734 47 54

82 80 32

Ramble

FINLEY, (FINDLEY) JAMES (WHEELRIGHT

1754 56 57 58 63 65 66 67 69

32 34 22 27 29 25 42 27 21

Nathans and Thomas Beginning
Solomons Friendship
Thomas and Nathans Beginning
Warplesdon Addition

FINLEY, ROBERT

1734

75

Camberwell
Stepney

FINNEY, RACHEL

1734

57

Dancey

FINNEY, WILLIAM

1734

57

Dancey

FIRTH, WILLIAM

1734 47 56

13 73 137

Chesnutt Neck
Smiths Beginning

FISHER, ANNE (Jas. Fisher)

1763 65 66 67 69

28 25 41 27 21

Fishers Meadows

RISHER, FLOWER

1747

111

Cods Head Manor

FISHER, JAMES (Caroline)

1754 56 57 58 63 65 66 75

32 35 22 28 28 25 42 16

Fishers Meadows
Large Range

FISHER, JANE

1763 65 67

29 26 27

Large Range

FISHER, JOHN

1734 54 56 57 58 63 65 66 67 69

24 32 35 22 28 29 26 43 27 21

Brandford
Cole Rain
Suffolk

FISHER, JOSEPH

1734

91

Fishers Chance

FISHER, LIDIA

1756

35

Fishers Plains
Suffolk

FISHER, RICHARD

1734 54 56 57

78 32 128 22

Fishers Meadows
Large Range Addition

FISHER, THOMAS

1734 47 54 56

24 29 32 35

39 35 128

Cods Head Manor
Fishers Meadows
Fishers Plains
Large Range
Suffolk

FISHER, THOMAS (his widow)

1757 58 63 65

. 22 28 28 25

Fishers Meadows

FISHER, WILLIAM (Minor)

1757

22

Fishers Meadows

FISHER, WILLIAM COL

1754 56 57 58 63

32 34 22 27 29

Codshead Manor
Large Range

FISHBURNE, RALPH

1734

43

Providence

FISHBURNE, WILLIAM

1734

43

Providence

FIRTH Wm.

1734

13

Smiths Beginning

FITZHUGH, COL. Wm. (Calvert)

1754 56 57 58 63 65 66

104 112 67 28 28 25 42

Bluff Point
Morgans Neck

FLEMMING, THOMAS (Annapolis)

1756 57 58

112 67 28

Conners Neck

FLING, MICHAEL

1734 56

67 136

Mill Land

FLOWER, MICHAEL

1763

29

Hazard

FLOYD, ROBERT

1734

73

Shadwells Addition

FOGGWELL, (FOGWEEL) JOHN

1763 65 66 67 69

29 26 43 27 21

Hopewell

Lamboth

Nicholdsons Chance

FOOME, PETER

1747

62

Land of Prophecy

FORBES, ALEXANDER

1734

5

Addition

Eastern Island

Parsons Lot

Parsons Neck

FORD, ISAAC

1747 56 57 58 63 65 66 67 69

39 34 22 27 28 25 41 26 21

Ashton

Fords Folly

Fords Park

Hopewell

FORD, JACOB

1734

87

Ashton

FORD, THOMAS

1734 56 57 58 63 65

32 34 22 28 29 25

Ashton

Barton

Fords Folly

Fords Park

Hopewell

FORD, WINNEFRED

1747 54

75 31

Ashton

FORD, WILLIAM (Caroline)

1734 47 54 75

80 75 31 17

87

Ashton

Troy

FOREACRES, (FOWRACRES) ISAAC

1763 65

28 25

Tulleys Lot

FOREMAN, FRANCIS

1734 47 54 56 57

19 67 31 34 21

80

81

Fishingham
Royston

FOREMAN, JOHN

1758 63 65 66 67 69

27 28 25 41 26 21

Royston

FOREMAN, JOHN of Francis

1756 57

35 22

Royston

FOTTERAL, EDWARD

1734

84

Halls Harbour

FOUNTAIN, JOHN (Caroline)

1763 65 66 67 69 75

29 26 42 27 21 17

Lanes Folly
Stephens Fields

FOUNTLEROY, JOHN (Caroline)

1775

17

Mount Pleasant

FOWRACRES, (FOREACRES) JOHN

1747 54 56 57 58

112 31 34 22 28

Tulleys Lot

FOWLER, JOHN

1734

30

Shewsberry

FOWLER, ROBERT

1747

65

Shewsberry

FRAY, WILLIAM

1734

84

Nodd

FREEMAN, JOHN

1734

41

Plains

FRISBY, PEREGRINE

1747 56

142 126

Crawford

Coopers Freehold

FROOM, PETER (Va.)

1756

141

Land of Prophecy

GADD, THOMAS

1734 56

38 137

Addition

GALE, GEORGE

1734 47 56

37 143 130

88

Partnership
Ratcliffe

GALE, JOHN

1734 47 56

88 143 130

Partnership
Ratcliffe

GALL, (SMITH) JANE

1734

13

Content

GALL, THOMAS

1734

13

Content

GAFFORD, CHARLES

1747 54 56 58 63 65 66 67 69

81 34 38 29 31 27 44 29 22

Macklins Beginning
Smithfield

GAFFORD, CHARLES JR.

1754 56 57

34 46 24

Macklins Beginning

GAFFORD, JNO. JOHN

1756 57 58 63 65 66 67 69

38 24 29 30 27 43 28 22

Brotherhood
Macklins Beginning
Smithfield

GAFFORD, RICHARD

1754 56 57 58 63 65 66 67 69

34 36 24 29 30 27 44 28 22

Macklins Beginning
Smithfield

GAINETT, (GARNETT) DR. GEORGE

1767 69

31 24

Addition
Beginning
Coursey Upon Wye
Detteridge
Harris Hazard
Harris Plains
Harris Ramble

Johnsons Addition
Lawrence Delight
Long Neck Addition
Middle Plantation
Mount Mill
Reason
Stanford

GARDENER, JOHN

1763 65 66 67 69

78 66 47 30 24

Barnstable Hill Res.

GARRETT, EDWARD

1747 54 56 57 58 63 65 67 69

48 34 36 23 29 30 26 28 22

Sandy Hill

GARRETT, SETH

1734

25

Grovely Hoe

GARRETT, THOMAS (Caroline)

1775

17

Sandy Hill

GARON, (GARRON) PETER (Talbot)

1754 56 57 58

105 113 68 31

Alcocks Pharsalia

GEORGE, JOHN (Caroline)

1763 65 66 67 69 75

31 28 46 30 23 18

Swan Brook

GEORGE, JOSEPH

1734

86

Chesterfield

GIBBS, BESS (NEGRO)

1754

35

Killmanam Plains

GIBBS, BOATSWAIN (NEGRO)

1754

35

Killmanam Plains

GIBBS, HANNAH (NEGRO)

1754

35

Killmanam

GIBBS, NEGROES

1756 58 63 65 66 67 69

38 30 31 27 45 29 23

Discord

Kilmanns Plains

GIBBS, JOHN

1734 47

29 83

34

Killmanams Plains
Knowles Range
Shepherds Discovery

GIBBS, TOM (NEGRO)

1754 57

35 24

Killmanam Plains

GILASPY, TERRENCE

1734

13

Waltham

GILBERT, JNO.

1756

38

Ralphs Frolick

GILBERT, ANNE

1754 56 57 58

35 38 24 30

Isaacs Chance

GILLOSPY, TERANCE

1734

69

Guilford

GILLS, HENRY

1734

38

Providence

GILL, JOSEPH

1763 65

32 29

Josephs Lot
Sarahs Portion

GILPIN, GEORGE

1766 67 69

47 30 24

Gilpins Discovery

GILPIN, ROBERT (Whitehaven)

1747

145

Berrys Point

GILPEN, (GILPIN) THOMAS

1757 58 63 65 66 67 69

25 31 31 28 45 30 23

Halls Harbour
Littleworth

GINN, (GENN) JAMES (Caroline)

1756 57 58 63 65 66 67 69 75

38 25 30 31 27 45 29 24 18

Bakers Plains
Brandfield

GLANDING, SOLOMON

1757 58 63 65

25 29 30 26

Glandings Beginning

GLINN, NICHOLAS

1747

54

Guieford

Guieford Addition

Hog Harbor

Narborough

GLOVER, DANIEL

1734 56

36 137

46

Grays Inn
Hope (The)

GODDIN, THOMAS

1734

23

Wrights Choice

GODMAN, THOMAS

1734

5

Cocks Neck
Parsons Point

GODWIN, EDWIN

1734

7

92

Hawkins Pharsalia
Murphys Chance

GODWIN, EDWARD of Wm.

1763

30

Lowes Arcada
White Marsh Addition

GODWYN (GODWIN) EDWARD

1734 47 54 56 58 63 65 66 67 69

23 49 34 36 29 30 28 43 28 22

Hawkins Pharsalia

Long Run

Murphys Chance

Parkers Freshes

Partnership's Addition

Partnership's Hazard

White Marsh

Addition

Wrights Choice

(Chance)

GODWEN, MARY

1757

23

White Marsh Addition

GODWIN, NATHAN

1763 65 67 69

30 26 28 22

Lowes Arcadia
White Marsh Addition

GODWIN, THOMAS

1747

63

Wrights Chance (Choice)

GODWYN, (GODWIN) WILLIAM

1734 47 54 56 57 58

23 58 34 36 23 29

Wrights Chance (Choice)

GOLDSBOROUGH, CHARLES (Caroline)

1775

18

Walters Park
Walters Ramble

GOLDSBOROUGH, GREENBURY (Caroline)

1775

18

Controversial

GOLDSBOROUGH, NICHOLAS (Talbot)

1747 54 56 57 58 63 65

131 105 113 67 31 31 28

Old Town

GOLDSBOROUGH, RICHARD

1734

72

Old Town

GOLDSBOROUGH, ROBERT (Talbot)

1747 54 56 57 58 63 65 69

133 102 113 68 31 31 28 23

Controversy

Jaspers Lot

Lambeth Fields

Prices Hills

Standish Woods

GOLDSBOROUGH, ROBERT 4th. (Caroline)

1775

18

Controvercil

GOLDSBOROUGH, ROBERT of JOHN

1766 67 69

47 31 24

Controversil

GOLDSBOROUGH, ROBERT JR.

1766 67 69

47 31 24

Controvercil

GOLDSBROUGH, THOMAS (Caroline)

1769 75

23 18

Baggs Marsh
Fern Ridge Corrected
Old Town

GOULDSBOROUGH, WILLIAM (Talbot)

1754 56 57 58

105 113 67 31

Pearle

Walnut Ridge

GOLT, GEORGE

1734

26

Millford

GOLT, WILLIAM

1734

26

Millford

GOODHAND, CHRISTOPHER

1734

3

Broad Oak
Point Love
Poplar Neck
Sillen

GOODHAND, JONES

1763 65 66 67 69

32 28 46 30 24

Broad Oak
Poplar Neck

GOODHAND, LETITIA (Widow)

1763 65 66 67 69

32 28 46 30 23

Broad Oak

Point Love

Poplar Neck

Sillen

GOODHAND, (GODHAND) MARMADUKE
SR. AND JR.

1734 47 54 56 57 58 63 65 66 67 69

3 86 35 37 24 30 32 28 46 30 23

Broad Oak

Point Love

Poplar Neck

Sillen

Woodyard Thickett

GOODMAN, SARAH

1765 66 67 69

29 46 30 24

Sillen

GOODWIN, ED.

1734

71

Long Run

GOODMAN, RICHARD

1747

101

Goodmans Purchase

GORDON, ELIZABETH

1766 67 69

46 30 24

Hawkins Farm

Moors Hope Addition

Wrenches Farm

GORDON, JEREMIAH

1763 65

32 28

Hawkins Farm

Moore's Hope Addition

Wrenches Farm

GOULD, BENJAMIN

1754 56 57 58 63 65 66 67 69

35 38 24 30 31 27 44 29 23

Camberwell

Pryors Chance

Sewells Fork

GOULD, FRANCIS (Widow)

1734 47 54 56 57 58

83 74 34 37 24 30

Camberwell

Goulds Purchase

Ripley

Sewells Fork

Spread Eagle

Spring Branch

GOULD, JAMES

1734 47 54 56 57 58 63 65 66 67 69

11 119 35 37 24 30 30 27 44 29 23

28

58

Camberwell
Goulds Purchase
Parkers Lot
Ripley

Spread Eagle
Spring Branch

GOULD, RICHARD

1747 54 56 57 58 63 65 67 69

73 34 36 23 29 30 26 28 22

Camberwell

Goulds Purchase

Ripley

Spread Eagle

GOLD, Wm.

1734

88

Millford

GOULDSBOROUGH, ROBERT

1734 47 66 67

39 133 45 29

57

Controversy
Jaspers Lot
Standish Woods

GOULDSBROUGH, THOMAS

1766 67

45 29

Old Town

GRACE, THOMAS

1734 54 56

86 101 108

Alcocks Pharsalia

GRAFTON, RICHARD

1734 47

18 144

Partnership

GRAHAM, JOHN

1763

31

Sawyers Addition

GRANGER, CHRISTOPHER,

1734 47 56

2 94 132

4

Adventure
Erricksons Island
Forlone Hope

GRANGER, JOHN

1734 47 54 56

63 120 35 112

139

Connors Neck

GRASSINGHAM, JEREMIAH (Talbot)

1757

67

Davis Range

GRAVES, MATTHEW

1747 54 56 57 58

105 35 37 24 30

Graves Beginning

GRAVES, RACHEL

1763 66 67 69

30 47 30 24

Graves Beginning Corrected

GRAVES, RICHARD

1769

24

Pockhickery Ridge
Salisbury Meadows

GRAVES, THOMAS

1765 66 67 69

27 44 29 22

Graves Beg Corrected

Wharton and Purdiers OutRange

GREEN, ANN

1734

19

Alder Branch

GREEN, HENRY

1734

19

Alder Branch

GREEN, JOHN

1734 47 54 56 57

16 16 33 36 23

Carpenters Square

Greens Adventure

Greens Adventure Upon Carpenters Square

GREENE, MARY HOPPER

1763

52

Green Spring

GREEN, MICHAEL

1747 54 56 57 58 63 65 67 69

25 34 36 23 29 30 26 28 22

Alder Branch
Costins Hope

GREEN, PHILEMON (Caroline)

1747 54 56 57 58 63 65 66 67 69 75

113 35 37 24 30 31 27 44 29 23 17

Greens Adventure upon Carpenter Square

Greens Fortune

Greens Fortune Addition

Jones Forrest Res.

Walkers Square

GREEN, REBECCA

1747

140

Outrange

GREENE, ROBERT

1734 47 56 57

47 82 95 58

115

140

Outrange

GREEN, THOMAS

1758 63 65 66

30 31 28 46

Foms Fancy Enlarged

GREEN, VALENTINE

1763 65 66 67

31 28 45 30

Greens Project

GREEN, WILLIAM

1747 54 56 57 58 63 65 66 67 69

120 35 37 24 30 31 27 45 29 23

Bradford

Greens Discovery

Ridley Chance

GREENFIELD, ARCHIBALD

1747

62

4 Lot in Ogle Town
22-38-39-59

GREENWOOD, JOHN

1734

26

67

Glocester
Woolverton

(was Dr. Andrew Imbert)
GREENWOOD, WILLIAM CAPT.

1734 47 54 56 57

7 10 33 36 23

Broad Neck
Jacksons Bogg
Miss Hitt
Plain Dealing
Smiths Forrest
Wrexhams Plains

GREGORY, JOHN

1734

85

Benjamins Infancy

GREGORY, WILLIAM

1747 54 56

16 33 139

Benjamins Infancy

GRESHAM, JOHN (KENT)

1734 54 56

58 106 113

Brothers Annerion
Pockhiccory Ridge
Salisbury Meadows

GRESHAM, RICHARD

1769

24

Pockhickery Ridge
Salisbury Meadows

GESSINGHAM, JEREMIAH (Talbot)

1747 54 56

136 105 113

Davis Range

GRIFFITH, BENJAMIN

1734 47 54 57 67

64 25 32 53 61

Park

GRIFFITH, ELIZABETH

1763 65 67 69

30 26 28 22

Toms Fancy Enlarged
Wrights Square

GRIFFETH, JAMES

1758

31

Wrights Square

GRIFFITH, JOHN

1747 54 56 57

96 7 7 4

Addition

Bonadventure

Eastern Island

Lots in Ogle Town

Parsons Neck

Pascas Lot

Primus

Rotterdam

Sadlers Chance

Tullys Delight

GRIFFITH, MATHEW

1734 47 54 56 57 58 63 65 67 69

6 25 32 36 23 29 30 26 28 22
64 139

Barnstable Hill
Broads Creek
Griffiths Adventure
Little Neck
Park

GRIFFITH, SAMUEL

1734

6

Little Neck

GRIFFITH, THOMAS

1763

30

Toms Fancy Enlarged
Wrights Square

GRIFFITH, WILLIAM ELLIOTT

1769

24

Falconers Lot
Hogs Hole .
Newport

GRIMES, JEREMIAH

1747

96

Cummins Freehold

GROOM, SAMUEL

1734

37

Partnership
Ratcliffe

GRUNDY, ROBERT

1734 56

18 124

Boston

Boston Addition

Briglins Addition

Change

Dawsons Neck

Kinsale

King Sale Addition

GUDEON, STEPHEN

1757 58 63 65 66 67 69

25 30 31 27 45 29 23

Out Let Enlarged

GUILD, HEPHGIBAH (Caroline) .

1775

18

Good Hope Enlarged

GUIN, ELIZABETH

1758

31

Garnners Harbour

GUIN, JOHN

1734

1

Kerbys Prevention

GUTTRIDGE, JOHN

1747

20

Rattle' Snake Ridge

GWINN, ELIZABETH

1754 56 57

35 38 24

Gunners Harbor

GWINN, JAMES

1763 65 66

32 28 46

Gunners Harbor

GWYNN, JOHN

1734 47 54 57

36 9 35 24

Gunners Harbor

GWINN, ROBERT

1747

108

Gwinns Hazard

GWYTHER, THOMAS

1756

135

Gwythers Lot

HACKETT, JAMES

1757 58 63 65 66 67 69

27 34 35 34 55 36 29

Holt
Prices Hill

HACKETT, JOHN

1734 47 54 66 67 69

28 66 39 50 33 27

Hamiltons Hermitage
Prices Hill
Scotland
Shepards Fortune

HACKETT, MARY

1754 56

39 42

Prices Hill

HACKETT, CAPT. WILLIAM

1734 63 65 66 67 69

31 35 30 50 33 27

Churnells Neck

Holt

Prices Hill

Providence

Scotland

HACKETT, WILLIAM JR.

1767 69

36 30

Confusion
Smiths Forrest

HACKETT, MICHAEL

1734

43

Adventure
Hacketts Chance

HACKETT, THOMAS

1734 47 54 56 57 58 63 65 66 67 69

28 66 39 42 27 34 35 30 50 33 27

Davis Range
Prices Hills
Providence

HADDAWAY, GEORGE

1734

75

Lowes Desire

HADDAWAY, THOMAS

1734 56 57

75 129 19

Lowes Desire

HADLEY, JNO.

1734 47 54 56 57 58 63

12 79 39 42 27 34 36

Friendship
Skinners Pleasure

HALL, ANDREW

1754 56 57 58 63 65 66 67 69

41 45 28 35 37 31 51 34 28

38 32 52

Brotherhood
Collins Own
Dangerfield
Fox Hill

Hamars Chance
Notlers Delight
Notlars Desire
Spread Eagle

(over)

Ratcliffe
White Hall

HALL, EDWARD

1747 54 56 58 63 65 66 67 69

19 37 39 32 34 29 47 31 26

Hog Harbour

Vaughans Discovery

HALL, ELINOR

1747 56

19 39

Vaughans Discovery

HALL, FRANCIS

1763 65 66 67 69

38 33 53 34 28

Neals Residence

HALL, JONATHAN

1763 65 66 67 69

36 30 50 33 27

Darbyshire Res.

Dungarnon

Hope

Lester Meadows

Lowthers Hazard

Nasbys Addition

Philadelphia

HALL, JOHN

1747 54 56 57 58 63 65 66 67 69

19 37 39 25 32 34 29 48 31 26

Dancy

Falconers Hope

Hog Harbour

Welsh Pool

Welsh Pool Addition

HALL, LAWRENCE

1747 56

18 141

Hoggs Harbour

HALL, WILLIAM

1756

141

Hoggs Harbor

HALLAWAY, JOHN

1747

143

Little Ease

HALT, EDWARD

1734

48

Whittingtons Luck

HAMBLETON, JAMES

1747 63 65 66 67 69

60 40 34 49 32 26

Bacon Neck als. Barren Neck

Barren Neck als. Bacon Neck

Hambletons Luck

Janes Lot

Mary Anns Lot

Neglect

HAMBLETON, JOHN

1754 56 57 58 63 65

39 42 27 34 35 30

Hambletons Addition

Hambletons Luck

Hambletons Range

Maryans Lot

Neglect

Wrights Chance

HAMBLETON, PATRICK

1758 63 65 66 67 69

37 38 33 53 34 28

Point Love

HAMILTON, HANCE

1734

85

Barron Neck
James Lott

HAMILTON, JOHN

1734 47

43 61

49

Hamiltons Range

Mary Anns Lot

Neglect

Wrights Choice

HAMILTON, JOHN HAWKIN

1734 47

33 69

Clockerton
Manton

HAMILTON, PATRICK (Cecil)

1754 56 57

106 114 68

Point Love

HAMILTON, WILLIAM

1734

20

Freshford

HAMMER, JOHN

1734 47

98 72

Collins Own
Hammers Lot
Loyds Freshes
Spread Eagle
White Hall

HAMER, JOHN JR.

1756

141

Hamers Lot

HAMER, THOMAS

1757 58 63 65 67 69

28 35 38 32 36 30

Collins Owne
Hamers Chance
Loyds Freshes
Notleys Desire
Ratcliff
Spread Eagle
White Hall

HAMMOND, JAMES

1754 56 57 58 63 65 67 69

40 46 29 36 37 32 36 30

Bath Addition

Low Lands

Wrenches Adventure

HAMMOND, JOHN

1734 47 66 67 69

15 13 52 34 28

Dungarmon

Forrests Plains

Ponderfield

Wrenchers Adventure

HAMMOND, KATHERINE

1734 47

18 132

Robinsons Farm

HAMMOND, MORDICAI

1734

36

Lillingston Castle

HAMMOND, THOMAS

1734 47

36 8

41

72

Cheshire
Grays Inn
Plains

HAMMOND, WILLIAM

1757 58 63 65

29 37 37 31

Dungarmon
Fossetts Plains

HAMOUR, (HAMER) JOHN

1734 47

19 84

High Gate

Hamours Choice

Hamours Lot

Macklingborough

Roystone

HAMOUR, JOHN JR.

1734

19

Hamours Lot

HAMER, THOMAS

1754 56 66

41 44 56

Hamers Chance (Choice)

Loyds Freshes

Ratcliff

White Hall

HAMER, WILLIAM

1747

49

Wrights Choice

HANDS, ELIZABETH

1763 65 66 67

78 66 56 36

Barnstable Hill Res.

HANDS, JOHN

1769

30

Barnstable Hill Res.

HANDY, SEWELL (Som. Co.)

1763 65 66 67 69

40 34 55 35 29

Cloaks Chance

Sudlers Chance

Tilbury

Tilbury Addition

HARDCASTLE, REB.

1734

70

Kirkhams Lot

HARDCASTLE, ROBERT (Caroline)

1747 54 56 57 58 63 65 75

26 37 40 26 33 34 29 21

Angle

Coles Banks Enlarged

Kirkmans Lot

Mount Hope

Newington

Renewall

Renewall Addition

HARDCASTLE, THOMAS (Caroline)

1766 67 69 75

48 31 26 21

Angle (The)

Brandford

Coles Banks Enlarged

Mount Hope and Revival

Partnership

Renewal

Renewal Addition

HARDING, (HARDEN) EDWARD (Talbot)

1747 54 56 57 58

130 106 114 68 37

Arcadia

Hemsleys Arcadia

HARDING, ROBERT

1734

36

Dawsons Neck

HARGADINE, MARK JR.

1754 56 57 58 63 65 66 67

41 45 29 36 37 32 52 34

Smiths Neglect

HARPER, WILLIAM (Caroline)

1775

21

Hog Pen Neck
Lochust Ridge

HARRINGTON, ANN

1763

39

Bakers Plains

HARRINGTON, (HERRINGTON) ANTHONY

1747 54 56 57 58 63 65 66 67 69

114 40 43 28 34 36 31 51 33 27

Porters Folly

Warners Discovery

HARRINGTON, DAVID

1734 47 54 56 57 58 63

32 40 38 40 26 33 40

83

Beaverdam Addition
Harringtons Desire
Hopewell

HARRINGTON, GEORGE

1747 54 56

113 40 43

Harringtons Venture

HARRINGTON, GIDEON

1763

40

Harringtons Desire

(Caroline)
HARRINGTON, (HEARINGTON) HENRY

1775

19

Josephs Lot
Henrys Lot
Ridgways Lot Enlarged

HARRINGTON, JAMES (Caroline)

1763 75

40 22

Beaverdam

HARRINGTON, JOHN

1734 56

41 136

Purnalls Chance

HARRINGTON, JOSEPH (Caroline)

1763 65 66 67 69 75

39 33 54 35 29 20

Boons Covet

Boons Pleasure

HARRINGTON, NATHAN

1754 57 58 63

40 29 35 36

Beaver Dam Addition

HARRINGTON, (HERRINGTON) NATHANIEL

1754 56 57 63 65

41 44 28 37 34

Beaverdams Addition
Ingrams Desire
Jadwins Folley

HARRINGTON, PHILIP (Caroline)

1765 66 67 69 75

29 48 32 26 19

Solomans Lot

Solomans Lot Addition Enlarged

HARRINGTON, RICHARD

1734 47 54 56 57 58 63 ~~67~~

83 42 38 40 26 33 34 ~~34~~

Buck Island

Fishers Chance

Holt Castle Hill

Plain Dealing

Solomons Lot

Solomons Lot Addition

HARRINGTON, SIDNEY

1756

44

Ingrams Desire

HARRINGTON, Wm.

1734 47 54 56 57 58 63 65 66 67 69

87 42 38 40 26 33 34 29 48 32 26
39 33

Bakers Plains

Henrys Lot

Josephs Lot

(Caroline)
HARRINGTON, WILLIAM JR.

1766 67 69 75

55 35 29 20

Bakers Plains

HARRIS, BENJAMIN

1766 67 69

49 32 26

Contention

HARRIS, CHARLES

1766 67 69

49 32 26

Contention

HARRIS, EDWARD

1734

10

Ditteridge

HARRIS, ISAAC

1734

63

Claxton

Cummins Freehold

Gouldhawks Enlargement

Mersons Freehold

HARRIS, JAMES

1747 54 56 57 58 63 65 66 67 69

58 38 41 26 33 35 29 49 32 26

Crumps Chance

Toms Fancy Enlarged

HARRIS, JOHN

1734 47 54 56 57 58 63 65

31 72 39 42 27 34 35 30

33

Contention
Crumps Choice
Kilkenny

HARRIS, JOSEPH

1734 47 54 56 57 58 63 65

31 57 38 41 26 33 34 30

Crumps Choice (Chance)

Crumps Forrest

Stoake

Stoak Addition Rectified

Upper Heathworth

Wellew

HARRIS, MARY

1747

3

Goldhawks Enlargement

HARRIS, SUSANNA

1734

69

Guilford

HARRIS, THOMAS

1747 54 56 57 58 63 65 66

10 42 46 29 36 38 32 47

124

Addition (The)
Beginning (The)
Coursey Upon Wye
Ditteridge
Friendship
Harris Hazard

Harris Plains
Harris Rambles
Hazard
Johnsons Addition
Lawrences Delight
Long Neck

(over)

Mount Mill

Reason

Standford

Middle Plantation

Steads Go Between

HARRIS, WILLIAM (Caroline)

1734 69 75

31 30 20

Contention

Crumps Chance

Harris Ramble

Hog Hole

Long Marsh Ridge

HARRIS, WORKMAN

1734

63

Mersons Freehold

HARRISON, RICHARD EVERINGTON

1765

34

Buck Island

HARRISON, REV. RICHARD

1758 63 65 66 69 67

37 39 33 53 28 34

Buck Island

Holt Castle Hill

Plain Dealing

HARRISON, WILLIAM

1756

131

Scarborough

HARSLEY, JAMES

1766

53

Bishops Fields

HART, JOHN

1747

104

Lot in King Town

HARTSHORN, JOHN

1734 47

45 84

Waterford

Woodhouse

Woodhouse Addition

HARVEY, JAMES

1734 47 54 56 57 58

73 96 40 43 28 35

Cummings Freehold
Gold Hawks Enlargement
Harveys Discovery
Mersons Freehold
Slangherton
Winchesters Folly

HAUSLEY, (HARSLEY) JAMES

1758

37

Bishops Fields

HAWKINS, MADM. ELIZA

1747

2

Beaverdam

Bowlingly

Carmans Neck

Discovery

Forrest Lodge

Green Spring

Hawkins Farm Res.

Knowles Range

Macklin

Partnership

St. Pauls

Tulleys Delight

HAWKINS, COL. EMANUEL

1734

96

Forrest Lodge

HAWKINS, COL. ERNAULT

1734 47 54 56 57 58

15 51 42 41 26 33

30

45 Barren Neck

56 Beaverdam

Bowingly

Brampton

Brampton Addition

Brampton Recovered

(over)

Carmans Neck
Conquest
Green Spring
Hawkins Farm
Hawkins Pharsalia
Hawkins Range
Jaspers Lot
Macklin
St. Paul
Smiths Ridge
Stratton
Tullys Delight
Wading Place

HAWKINS, FRANCES

1766 67 69

51 33 27

Sewells Fork
Tullys Delight

HAWKINS, JOHN

1734 47 56

15 50 129

30

Division

Hawkins Farme

Hawkins Delight

Hawkins Range

Macklenborough

Tullys Delight

HAWKINS, JOHN JR.

1734 47

20 119

Freemans Res.
Hoopers Ensal
Macklenborough

HAWKINS, MATTHEW

1754 56 57 58 63 65

41 45 28 35 37 31

Tullys Delight

HAWKINS, ROBERT HRS.

1754 56 57 63 65 66 67 69

40 44 28 43 36 59 38 32

42 45

Macklenburgh
Tullys Delight

HAYS, JOHN JR.

1734 47

33 78

Notlars Delight

HAZZARD, WILLIAM

1734

77

Hazzard

HEAD, THOMAS

1734

23

Tullys Delight

HEATH, JAMES (Cecil)

1734 54 56

20 106 126

42 128

Chethams Landing
Collins Refusal
Crumpton
Crumps Forrest
Heaths Discovery
Heaths Forrest

Heaths Parcels
Larrington
Park
Tottenham
Upper Heathworth

HEATH, JAMES PAUL

1734

42

Tottenham

HEATHER, RICHARD

1766 67 69

55 36 29

Kent Lot

Wards Flowerfield

HEMSLEY, ANNA MARIA (Caroline)

1754 56 57 58 63 65 66 67 69 75

42 46 29 36 38 32 53 34 28 20

Hardest Fend Off

Hemsleys Discovery

Touton Fields

Touton Fields Addition

HEMSLEY, MARY

1754 56 57 58

42 46 29 36

Hemsleys Discovery
Touton Fields Addition

HEMSLEY, PHILEMON

1747 56

22 57

Clover Fields
Friendship
Hardeslfendoff
Hemslys Adventure
Hemslys Discovery
Hemslys Park
Loyds Meadows

Plain Dealing
Snodland
Tilghmans Gift
Tilghmans Gift Meadows
Townton Fields
Townton Fields Addition
Trustram Wells

HEMSLEY, WILLIAM (Caroline)

1734 63 65 66 67 69 75

20 39 33 54 35 29 20

Clover Fields

Fairplay

Friendship

Hardest fend off

Hemsleys Discovery

Hemsleys Adventure

Hemsleys Park

Lambeth Fields

Loyds Meadows

Partnership

Tilghmans Gift

Touton Fields

(over)

Touton Fields Addition

Trustram Wells

Youngs Chance

HENRIX, HENRY (Caroline)

1775

21

James Reserve Corrected

HENRICK, WILLIAM (Caroline)

1775

21

Dublin

HEWARD, (HAYWARD) GEORGE

1766 69

56 29

Oaken Thorpe

HICKS, GILES (Caroline)

1754 57 58 63 65 66 67 69 75

42 27 34 36 31 51 33 27 20
29

Edmondsons Green Close

Golden Lyon

Hicks Discovery

Kirkhams Lot

Myery Branch

Turners Plains

HICKS, JAMES (Caroline)

1734 54 57 58 63 65 66 67 69 75

16 42 29 36 37 32 52 34 28 20

17

Edmondsons Green Close
Turners Plains Addition

HIGGS, AARON

1747

137

Skegg Springs
Skinners Swineyard

HIGGINS, CHARLES

1763 65 66 67 69

40 34 55 36 29

Salisbury

HIGGENS, CHRISTOPHER

1757

25

Dungannon

HIGGENS, JOHN

1747 54 56 57 58

14 37 39 41 37
41 44

Dungamon
Salisbury

HIGGINSON, JAMES (Caroline)

1775

22

Rearsby

HILL, JOHN

1747 54 56 57

33 37 40 26

Green Hill

HILL, ROBERT

1734

44

Gwyders Lot
Woolver Hampton

HINDMAN, JACOB

1747

137

Lexton

HINES, ANN

1747

106

Spread Eagle

HINES, BENJAMIN

1747

50

63

Good Increase
Spread Eagle

HINES, (HYNES - HINDS) CHARLES

1747 54 56 57 58 63 65

106 40 43 27 34 36 31

Spread Eagle

HINDS, (HYNES - HINES) MARY

1734

29

Spread Eagle

HINDS, (HYNES - HINES) THOMAS

1734 54 57

29 40 27

Spread Eagle

HINESLY, NATHANIEL

1747

56

Hineslys Plains

HINESLY, PETER

1747

56

Hineslys Choice
Oakenthorp

HINESLEY, THOMAS

1756

139

Hinesleys Addition

HISE, ROGER

1734

65

Henfield and Sheppards Discovery

HIX, GILES

1747 54 56

105 42 43
45

Edmondsons Green Close
Killeray

HIX, JAMES

1747 56

39 45

Edmondsons Green Close

HOBBS, JAMES

1734 47

54 41

79

Bear Harbour
Fosters Folly
Hobbs Venture

HOBBS, JOHN

1763 65 66 67

40 34 55 35

Lanes Folly
Stephens Fields

HOCKEN, (ALS. HUTCHINS) JOHN

1734

3

Condon
Wrights Fortune

HOLDING, CALEB (Caroline)

1775

21

Clothiers Pharsalia

HOLDING, (HOLDEN) JOHN

1754 56 57 58 63 65 66 67 69

41 45 28 36 37 31 52 34 28

Nicholsons Fancy

Waterfords

Wood House

Wood House Addition

HOLDING, WILLIAM

1747

107

Trustram

HOLEMAN, GEORGE (Caroline)

1766 67 69 75

55 36 29 22

Edinburgh

HOLLAWAY, JOHN

1756

135

Little Ease

HOLLINSWORTH, JOHN

1734 47 54 56 57 58

22 76 39 42 27 34

28

93

Anthorpe

Collins Lot

Exchange

Hamiltons Hermitage

Partnership

HOLLINSWORTH, JOHN JR.

1754 56

39 41

Good Increase

HOLLINGSWORTH, SARAH

1747 54 56 58

76 39 42 34

Refuse

HOLLINGSWORTH, ISAAC

1757

1757

18

Refuse

HOLLINGSWORTH, THOMAS

1734

11

96

Bennetts Addition
Forrest Lodge

HOLLINGWORTH, WILLIAM

1734 56 69

11 138 30

99

Beginning
Refuse

HOLLOWAY, JOHN

1756

135

Little Ease

HOLLYDAY, GEORGE

1734

35

Woodridge
Woodridge Addition

HOLLYDAY, HENRY (Caroline)

1756 57 58 63 65 66 67 69 75

46 29 36 35 30 49 32 27 19

38

Macklenburgh

Redburn Rectified

Turners Plains Addition

HOLLYIDAY, JAMES (London)

1757 58

28 35

Macklinborough
Waterford

HOLLYDAY, (HOLLIDAY) JAMES

1734 47 54 56 57 63 65 66 67 69

82 58 38 41 26 35 30 49 32 26
40 36

Macklinburgh
Redburn Rectified
Waterford

HOLLYDAY, JAMES JR.

1747 56

119 43

Macklinborough
Waterford

HOLLYDAY, ROBERT (Duck Creek)

1763 65 66 67 69

40 34 56 36 30

Friendship
Sprys Chance

HOLLYDAY, SAMUEL

1734

58

Makers Lot

HOLLYDAY, SARAH

1754 56 57 58

38 41 26 37

Brimington
Macklinborough
Readbourn Rectified

HOLT, REV. ARTHUR

1734 47 58 63 65 66 67 69

24 49 37 39 33 53 35 29

43

Collington

Holt

High Gate Lane.

Holts Castle Hill Res.

Sparks Choice

Whartons Marsh

HONEY, THOMAS

1734 47

34 55

Sparks Choice

HONEY, VALENTINE THOMAS

1747 54 56 57 58 63 65 66 67 69

57 38 41 26 33 35 30 49 32 26

Adventure

Mitchells Adventure

Sparks Choice

Sparks Outlet

Sparks Own

Tottingham

HOPEWELL, RICHARD (St. Marys)

1734 56

57 132

Bloomsberry
Irish Discovery

HOPKINS, DENNIS

1734

39

Limrick

HOPKINS, THOMAS

1734

43

Elliott

HOPPER, MARY

1765 66 67

43 53 36

Green Spring
Paxtons Lot

HOPPER, WILLIAM COL.

1734 47 54 56 57 58 63 65 66 67 69

11 16 37 39 27 32 39 33 54 35 28

19 17 40 44 30

51

Camberwell

Conquest

Chesterfield

Courseys Point als Smiths Mistake

Bridge Water

(over)

Darkin Corrected - Guilford
Dockerys Discovery
Dockerys Lot
Fishingham
Fishingham Addition
Green Spring
Guilford - Darkin Corrected
Hoppers Industry
Hoppers Industry Addition
Jamaica
Partnership als. Vanderford
Paxtons Lot

HOPPER, WILLIAM COL. (con't)

Providence

Smiths Mistake als. Courseys Point

Smyths Neglect

Stephney

Vanderford als. Partnership

HOPPER, WILLIAM JR.

1769

30

Smyths Neglect

HORN, WILLIAM

1754 56 57 58 63 65 66 67 69

41 45 29 36 37 32 52 34 28

Barren Ridge

Sillen

Walnut Neck Res.

HORNEY, JEFFRY

1734

90

99

Dixons Gift

HORNEY, THOMAS

1734

69

Sparks Choice
Sparks Outlett

HORSELEY, JAMES

1734 47 63 65 69

70 76 39 33 29

Bishop Fields

HORSLEY, THOMAS

1766 67

55 36

Georges Codd
Oldsons Relief
Wood Lane Neck

HUDSON, ISAAC

1734

64

Ashford

HUGHES, JOHN (PHILA.)

1734 63 65 66 67 69

44 39 34 54 35 29

Condion Renewed
Crumpton
Lords Gift

HUGHLETT, THOMAS (Caroline)

1754 56 57 58 63 65 66 67 69 75

41 44 28 35 40 34 51 33 27 20

Bakers Plains

Ingrams Dis.

Irish Discovery

HUGHLETT, WILLIAM

1754 56 57 58 63 65 66 67 69

41 44 28 35 37 31 51 33 27

Bakers Plains
Irish Discovery

HUNTER, EZEKIEL (Caroline)

1756 57 58 63 65 66 67 69 75

40 26 32 34 29 48 32 26 19

Aylers Fortune

Bite the Biter

Boons Ridge

Hunters Levil Addition

Hunters Range

HUNTER, JOSEPH

1734 47 54

87 39 37

Boones Ridge
Hunters Chance
Hunters Hazard
Hunters Hope
Jumps Lot

HUNTER, MARY (Caroline)

1756 57 58 63 65 66 67 69 75

40 26 32 34 29 48 32 26 21

Hunters Hazard
Jumps Lot

HUNTER, SAMUEL (Caroline)

1734 66 67 69 75

53 56 37 29 21

Aylers Fortune
Hunters Forrest

HUNTER, REV. SAMUEL

1747

87

Little Ease

HUNTER, WILLIAM

1754 56 57 58 63 65 66 67 69

40 44 28 35 36 31 51 33 27

Chestnut Meadows
Rowlands Hazard

HURLOCK, JAMES (Talbot)

1734 56

41 138

Yarnton

HUSSEY, MICHAEL

1734

66

84

Hawkins Pharsalia
Hynsleys Plains
Relief

(was JOHN HOCKER) (Caroline)
HUTCHINS, (HUTCHINGS) JAMES

1734 47 54 56 57 58 63 65 66 67 69 75

3 92 39 43 27 34 36 31 50 33 27 19
48
96

Castle Town

Condon

Crumps Advice

Cummings Beginning

Edinburgh

Isaacs Chance

Lanes Ridge

Wood Yard Thickett

Wrights Fortune

Ridge

HUTCHINS, THOMAS

1754 56 57 58 63 65 66 67 69

40 43 27 34 36 31 50 33 27

Castle Town
Lanes Ridge

HUTCHINGS, THOMAS ELLIOTT

1769

30

Sillen

HYDE, (HIDE) SAM'L (London)

1734 47 54 56 57 58 63 65

58 145 106 114 68 37 38 32

Smiths Forrest

HYNDMAN, JACOB

1734

36

Lexon

HYNESLY, CHARLES

1734

84

Hyneslys Plains

HYNESLY NATH'L

1734

84

Oakenthorpe

HYNESLY, (HINSLEY) PETER

1734

61

Heneslys Choice

Hyneslys Choice

HYNESLY, (HINSLEY) THOMAS

1734

61

Davenport
Hyneslys Addition
Hyneslys Choice
Hyneslys Reserve
Oakenthorpe

HYNISON, CHARLES (Caroline)

1775

21

Partnership Hazard

HYNSON, RICHARD

1734 47 54 56 57 58 63 65 66 67 69

8 54 38 41 26 33 34 29 49 32 26

15

Annes Portion

Annes Portion Enlarged

Fair Play

IMBERT, DR. ANDREW
(now Capt. Wm Greenwood)

1734

7

Broad Neck
Jacksons Boggs
Plain Dealing
Smiths Forrest
Wreshams Plains

IMPEY, THOMAS (Heiress)

1734

41

Kniver Heath
Padan Haran (Aran)

INHABITANTS of QUEEN ANNE CO.

1756 57

51 31

(No name)

IRELAND, JOSEPH

1766 67 69

60 39 32

Comegys Reserve

ISGATE, CALEB

1747

76

Fork

ISGATE, DOROTHY

1754 56 57 58 63 65 66 67 69

45 50 30 38 41 35 57 37 31

Fork (The)

IVEY, ANTHONY

1734

17

Adventure
Bristol Marsh
Chance
Confusion
Double Kills
Enjoyment
Gloster

Reason
Salisbury
Smithfield
Smiths Forrest
Smiths Range
Smiths Reserve
Tell Tales Loss

(over)

Tryangle

Tryangle Addition

Winfield

Wrexhams Plains

IVEY, ROBERT SMITH

1734

17

See Anthony Ivey

JACKMAN, ANN

1747

115

Sayres Addition

JACKSON, ABEDNEGS

1763

42

Ratcliffe

JACKSON, ARCHIBALD

1734 47 54 56 57 63 65

78 43 46 51 31 43 36

84

91

Hazard

Nodd

Sandy Hill

Speedy Contract

JACKSON, ARCHIBALD JR.

1756 57 58 63 65 66

52 31 39 42 35 58

Nodd

JACKSON, FRANCIS (Widow)

1734 47 54 56 57 58 63

8 11 44 48 30 38 41

Barbarahs Inlett
Jaspers Lot

JACKSON, GEORGE

1734 47 54

2 12 44

8

Barbaras Choice
Lanes Ridge
Winchester

JACKSON, JAMES (Caroline)

1756 57 58 63 65 66 67 69 75

52 31 39 42 35 58 38 31 22

Controversey
Ratcliff

JACKSON, JOHN

1734 57 66

90 31 60

Barbarys Inlett
Fords Park
Nottingham
Speedy Contract

JACKSON, DR. JOHN

1747 56 57 58 63 65 66 67 69

112 51 31 39 42 35 57 37 31

Adventure Res.
Hitt or Miss Res.

Smithfield Addition

Jamaica
Lexton
Providence
Smithfield

JACKSON, R.

JACKSON, JOSEPH

1734

90

Barbarys Inlett

JACKSON, JOSEPH of FRANCIS

1754 56 57

46 51 31

Bentons Hazard
Jaspers Lot

JACKSON, OBEDNEGO

1756 57 58

52 31 39

Ratcliffe

(Caroline)
JACKSON, SAMUEL (for B. Boons Hrs)

1756 57 58 63 65 66 67 69 75

52 31 40 43. 36 59 38 32 23

Controversy

Dublin

Garden of Roses

Oak Ridge

Speedy Contract

Ratcliffe

JACKSON, THOMAS

1734 47 54 56 57 58 63 65 66 67 69

7 14 44 12 30 38 41 35 56 37 31

8 84 45 50

86 79

Barberrys Choice

Hopewell

Jacksons Choice

Jaspers Lot

Lanes Ridge

Nicholsons Chance

Winchester

JACKSON, THOMAS of PLYMOUTH

1734

45

Boothbys Fortune

JACKSON, THOMAS of GEORGE

1756 57 58 63 65

48 30 38 41 34

Barbaraks Choice
Castle Town
Winchester

JACOBS, BARTHOLEMEW (Hawkins Hrs)

1763 65 66 67 69

43 36 59 38 32

Macklinborough
Shewsbury
Shewsbury Addition
Tulleys Delight

JACOBS, HENRY

1734 47 54 56 57

36 2 42 45 28

Sprigley
Winchester

JACOBS, WILLIAM

1766 67 69

· 59 38 32

Macklenburgh
Tullys Delight

JADWIN, JEREMIAH

1734 47 54 56 57 58 63 65 66 67 69

54 42 45 49 30 38 41 34 57 37 31

94

Cow Range

Hampton

Jadwins Project

Parkers Range

Scarborough

Timms Neglect

JADWIN, MARY (Caroline)

1754 56 57 58 63 65 66 67 69 75

45 49 31 39 43 36 59 38 32 23

Lyford

JADWIN, ROBERT

1734 47 54 56 57

71 31 45 49 31

79

Lyford

JAMES, ABEL

1767 69

39 32

Grist Mill
Spread Eagle (Pt.)

JARMAN, (JERMAN) AMOS

1754 56 57 58 63 65 66 67 69

46 50 31 39 41 35 57 37 31

Blandford
Inclosure
St. Martins

JARMAN, ANNE

1757

33

Emorys Rich Land
Relief

JARMAN, (JERMAN) JOHN

1734 47 54 56 63 65 66 67 69

24 22 44 48 43 36 59 38 32

82

Brandford
Inclosure
St. nMartins

JARMAN, (JERMAN) JOSEPH

1747 54

24 44

Blandford

JARMAN, (JERMAN) ROBERT SR & JR.

1734 47 54 56 57 58 63 65 66 67

72 21 44 48 30 38 41 34 57 37

80

Branford
Falconers Lot
Hog Hole
New Port
St. Martins

JARMAN, (JERMAN) STEPHEN

1754 56 57 58 63 65 66 67 69

44 48 30 38 41 34 56 37 31

Bridge Town
Falconers Lot
Hog Hole
New Port

JARMAN, (JERMAN) WILLIAM

1734 47 69

16 21 32

80

Brandfords
Hogs Hole
St. Martins

JENKINS, THOMAS

1766 67 69

59 39 32

Chiltons Level
Lanes Folly

JENKERSON, (JENKERSON) JOHN

1767 69

39 32

Sylvesters Addition
Thomas Meadows
Webbs Chance

JOMMETT, (JEMMETT) SAMUEL

1734 47

26 31

Wooverton

JOHNS, AGUILA

1734 54 56

56 107 114

Cold Spring

JOHNS, RICHARD (Calvert)

1734

56

Cold Spring
Silvesters Addition

JOHNSON, ABSOLAM

1734

64

Sayers Range

JOHNSON, ALBERT

1734 47 56

64 75 131

76

Alberts Delight
Johnsons Addition
Lawrences Delight
Sayers Range

JOHNSON, FRANCIS

1734

77

Clouden

JOHNSON, GABRIEL

1734 56

50 134

Chichester

JOHNSON, HANCE

1757 63 66 67 69

30 43 59 38 32 .

Clowdent

Notlars Delight

JOHNSON, HENRY

1734

20	Alberts Delight
29	Freshford
86	Johnsons Addition
93	Lawrences Delight
	Notlars Delight

JOHNSON, JOHN

1734 54 56 57 58 63 65 66 67

31 45 50 30 38 41 35 59 38
77

Bee Tree Ridge

Clowdent

Graves Beg Corrected

Notlars Delight

Pinders Out Range and Wharton

(over)

JOHNSON, JOHN

1734 54 56 57 58 63 65 66 67

31 45 50 30 38 41 35 59 38
77

Bee Tree Ridge

Clowdent

Graves Beg Corrected

Notlars Delight

Pinders Out Range and Wharton

(over)

JOHNSON, JOHN JR.

1747

81

Clouident

Notlars Delight

JOINER, WILLIAM

1747

88

Coopers Hill

JOINER, (JOYNER) WILLIAM JR.

1747 67

96 37

Parsons Neck

JOLLEY, AMES

1754

46

Andever Meadows

JOLLY, JONATHAN

1747 54 56 57 58

98 46 50 30 38

Andever

Burton

Lester

Lester Meadows

Nicholsons Adventure

JOLLEY, MARY

1757 58 63 65 66

31 39 42 35 58

Derbyshire Res.
Hope
Lesters Meadows

JONES, EDWARD

1734 47 54 56 57 58 63

68 70 45 50 30 38 41

74 131

Beaverdam Fork

Fords Folly

Fords Park

Hopewell

Jones Greenwood

Jones Safety

Notingham

Sandy Hurst

JONES, HANDCOCK

1747 54 56

29 44 48

Deluge

JONES, HENRY

1734 47 54 56 57 65 67

69 28 44 48 32 35 39

Delluge

Nobles Range

Worleys Outrange

JONES, JAMES

1754 56 57 58 63

46 51 31 39 42

Jones Fancy

JONES, JOHN

1734 56

13 135

17

Deluge

Jones Tryangle

Nobles Range

JONES, MARY

1757

32

Jones Chance

JONES, NERRIAH

1734 47 56

13 15 114

38

74

Hynson Town Addition

Joans Plackett

Joans Plackett Addition

Jones Addition

Jones Forrest

Jones Hall

Labor in vain

Outrange

JONES, RICHARD (Kent on Del.)

1734 56

13 138

39

60

Hynson Town Addition

Jones Addition

Jones Hall

Jones Plackett

Jones Plackett

Addition

Labor in Vain

Youngs Chance

JONES, RICHARD JR.

1734

38

Joans Plackett Addition

JONES, ROBERT

1734

74

Jones Forrest
Shadwells Addition

JONES, SARAH (widow of HENRY)

1757 58 63 65 66 67 69

32 39 42 35 60 39 32

Delluge

Nobles Range

JONES, THOMAS

1754 56 57 58 63

46 51 31 39 42

Bath

Sarabs Portion

JONES, THOMAS (KENT)

1766 67 69

59 38 32

Bath

JONES, WILLIAM

1734 47 54 56 57 58 63

71 29 44 49 32 39 43

Deluge

Jones Chance

Liechesterfield

JONES, WILLIAM of Edward

1756

49

Jones Chance

JORDAN, ANDREW (Minor 65)

1765

26

Cold Rain

JORDAN, ANDREW

1734

85

Colerain

JORDAN, JAS.

1734 47 54

85 29 44

Colerain

JOY, CHARLES

1747

- 146

Sebergham

JOY, IGNATIUS

1747

146

Sebergham

JOYNER, WILLIAM

1734

2

Coopers Hill

JOYNER, WILLIAM JR.

1754 56 57 58 63 65 66 69

45 50 30 38 41 35 57 31

Parsons Neck

JUMPE, ABRAHAM (Caroline)

1756 57 58 63 65 66 67 69 75

49 32 39 42 35 58 38 31 22

Edwards Chance

Jumps Chance

Swamp Ridge

JUMP, BENJAMIN (Caroline)

1775

23

Edwards Chance

JUMP, EDWARD

1747

114

Godfreys Folly

JUMP, IZABELLA (Caroline)

1775

22

Hope Pasture
Knotts Range
Oak Ridge

JUMPE, ISAAC (Caroline)

1756 57 58 63 65 66 67 69 75

49 32 39 42 35 58 38 31 23

Horse Pasture

JUMP, LEVIN (Caroline)

1775

22

Jumps Lott
Knotts Range

JUMP, MARY (Widow of VAUGHAN)

1766 67 69

57 37 31

Pockety Ridge

JUMPE, PETER (Caroline)

1756 57 58 63 65 66 67 69 75

49 32 39 42 35 58 38 31 22

Colean Rectified

Horse Pasture

Jumps Practice

Whitleys Hazard

JUMPE, SOLOMON

1754 56

45 49

Jumps Addition

Jumps Chance

Pockety Ridge

JUMP, THOMAS SR.

1734 47

69 36

Horse Pasture
Jumps Chance

JUMPE, THOMAS JR.

1754 56 57 58 63 65 66 67 69

46 51 31 38 42 35 58 37 31
52

Horse Pasture
Jumps Lot
Knotts Range
Oak Ridge

JUMP, VAUGHAN

1757 58 63 65 66 67

32 39 42 36 57 37

Pokety Ridge

JUMPE, VOLENTINE

1756

49

Pokety Ridge

JUMP, WILLIAM

1734 47

24 36

Jumps Addition

Jumps Chance

Jumps Choice

Jumps Lott

Pokety Ridge

KEARY, WILLIAM

1734

96

Kearys Discovery

KEENE, HOPEWELL

1766 67 69

63 41 34

Marsh Land

KEEN, JOHN (Overseer) (Caroline)

1775

24

Teats Arcadia

KEENE, JNO.

1763 65 66 67 69

44 37 62 40 33

Keens Look Out

Long Marsh Ridge Enlarged

Marsh Land

Winter House

KEENE, POLLARD (Caroline)

1763 65 66 67 69 75

44 37 62 40 34 24

Keenes Look Out
Long Marsh Ridge Enlarged
Marsh Land

KEENE, REV. SAMUEL (Caroline)

1766 67 69 75

62 40 34 24

Crumps Fancy
Edenburgh
Fancys Addition
Harris Rambles
Lott (The)

(Caroline)
KEENE, THOMAS BILLINGSBY

1775

24

Cohees Desire
Mount Pleasant

KEEN, VACHEL

1766 67 69

62 40 34

Addition

Beginning

Harris Hazard

Harris Rambles

Hog Hole

Long Marsh Ridge Enlarged

Steads Go Between

KEENE, WILLIAM (Caroline)

1763 65 66 67 69 75

44 37 62 40 33 24

Cohees Desire

Cow Range

Culbreaths Purchase

Honest Design

Mount Pleasant

Mount Pleasant Enlarged

Timms Neglect

KIERON, (KIERAN, KERIAN, KEERON,
KIARON) RICHARD

1734 47 54 56 57 58 63 65 66

21 16 47 53 32 40 43 36 60

Confusion

KELLY, ALEXANDER (KENT)

1754 56 57 58 63 65 66 67 69

107 114 68 40 43 36 60 39 33
41

Malton

Raileys Beg.

Smyths Range

Wilson's Beg.

KELLY, EDMUND

1747

112

Isaac Chance

KELLEY, JAMES

1754 56

48 55

Buckleys Delight

KELLEY, JAMES

KEMP, BALDWIN

1734 47 54 56 57 58

85 54 48 54 33 41

92

Emorys Rich Land
Hindsleys Plains

KEMP, HENRY (Caroline)

1767 69 75

41 34 25

Wheatleys als. Daniels Fields

KEMP, MARY

1754 56 57

48 55 33

Toms Fancy Enlarged

KEMP, SARAH

1767 69

41 34

Wheatleys als. Daniels Fields

KEMP, THOMAS

1754 56

48 55

Willinlew

KENDALL, BENJAMIN

1767 69

39 32

Grist Mill
Spread Eagle

KENDALL, WILLIAM (KENT)

1756 57 58 63 65 66 67 69

45 28 35 44 37 61 40 33

Sprigley
Winchester

KENT, JAMES

1766 67 69

63 41 34

Todly (Toddy)

KENT, JOHN

1758 63 65 67 69

41 44 37 40 33

Batchellors Plains

21 KENT, ROBERT

1734 47 56 57 58 63 65 66 67 69

8 6 56 33 41 44 37 61 39 33

129

Batchelors Plains
Neglect

KENT, Wm.

1734 47 54 56 57 58 63 65 66 67 69

8 65 48 54 33 41 44 37 61 39 33

Neglect

Toms Fancy Enlarged

KENTING, WILLIAM

1734

25

Upland

KENTON, (KENTIN) JAMES (Caroline)

1734 47 54 56 57 58 69 75

25 37 47 53 32 40 33 24

Grovelyhoe
Upland

KENTON, MARGARET

1763 66 67

43 61 39

Grovely Hoe
Upland

KENTON, MARY

1765

36

Grovely Hoe
Upland

(Caroline)
KENTON, (KENTIN) SOLOMON (a

1747 54 56 57 58 63 65 66 67 69 75

38 48 54 32 41 44 37 61 39 33 24

Upland

Upland Addition

Upland Amended

KENTON, THOMAS

1769

33

Gravelly Hoe

KERBY, (KIRBY) BENJAMIN

1734 54 56 57 58 63 65 66 67 69

1 48 55 33 41 44 37 61 40 33

Allens Deceipt
Bodys Neck
Coopers Quarter
Coulds Chance
Kerbys Addition
Sillen
Upper Deal

KERBY, (KIRBY) JAMES

1734

1

Allens Deceipt
Bodys Neck
Kerbys Addition

KERBY, (KIRBY) SUSANNA

1756

55

Kerbys Addition
Kerbys Hardship

KERBY, (KIRBY) WALTER

1734 47 54 56 57

1 87 48 55 64

Allens Deceipt
Kerbys Addition
Kerbys Hardship

KERBY, (KIRBY) WILLIAM

1734 63 65 66 67 69

1 44 37 62 40 33

Allens Deceipt

Bordys Neck

Kerbys Addition

Kirbys Hardship

KERSEY, JAMES

1747 54 56 57 58

52 48 54 32 41

Scotland

KERSEY, THOMAS

1747 54 56 57 58 63 65 66 67 69

102 48 55 33 41 44 37 62 40 33

Scotland

KEYS, JOHN JR.

1747

67

Rye Hall

KEYS, RICHARD

1734 47

24 15

Collington
Jaimaca

KING, ANDREW

1734

9

Ashburry Addition
Macklins Addition
Macklins Fancy
Macklins Beginning
Reward
Yarmouth

KING, THOMAS

1734 .

54

93

Fosters Folly

KINNIMONT, JOHN

1747 63 65 66

100 44 37 61

Kimimonts Out Lott
Lambeth
Lanes Addition

KIRKHAM, JAMES

1734

25

Tutlefields
Young Hall

KIRKHAM, (KERKHAM - KIRKIM) Wm.

1734 56 57 58

25 56 33 41

Stephens Fields
Younghall

KNATCHBULL, NORTON

1734

17

35

Youngs Chance

KNOTTS, ABSALAM (Caroline)

1775

25

Knotts Addition
Knotts Range
Knotts Ridge

KNOTT, ANN

1756 58

54 41

Emorys Rich Land
Relief

KNOTT, DR. EDWARD

1747

137

Lloyds Freshes

KNOTT, FRANCES

1747

137

Lloyds Freshes

KNOTTS, JAMES

1734 47 54 56 57 58

85 57 48 54 33 41

92

Emorys Rich Land
Littleworth
Relief

KNOTT, JOHN

1734 56

62 54

Knotts Chance
Littleworth

KNOTTS, JOHN of NATT.

1763 65

44 37

Knötes Choice

Knötes Range

KNOTTS, NATHANIEL

1734 47 54 56 57 58 63 65 66 67 69

86 33 47 53 32 40 43 36 61 39 33

Knotts Addition

Knotts Range

Knotts Ridge

KNOTTS, SOLOMON

1763 65

44 37

Emorys Rich Land

KNOTTS, WILLIAM (Caroline)

1775

24

Knotts Addition

Knotts Range

Knotts Ridge

KNOWLES, JAMES

1734

56

Ulthorpe
Wrights Chance

KNOWLES, JOHN

1734 47

66 25

135

Hacton

Jones Forrest

Kendall

Redford Morety

Wilson's Addition

KNOWLES, LAWRENCE

1734

45

Discovery
Knowles Range
Partnership

LAMBTON, BEXLEY JOHN

1754 56 57 58 63 65 66 67 69

51 58 34 43 45 38 65 42 35

Northumberland
Swift Outlett

LAMB DEN, DANIEL

1765 66 67 69

39 65 42 36

Reviving Spring

LAMB DEN, (LAMDEN) GEORGE

1734 47 58 63 65 66 67 69

78 75 44 46 39 65 42 36

Burminghams Fortune
Lambdens Adventure
Lancaster

LAMB DEN, JOHN (Caroline)

1747 63 66 67 69 75

75 46 65 42 35 26

Beaver Dam Fork

Hazel Point

Hindslys Fancy

Lambdens Adventure

Scotts Out Range

LAMB DEN, THOMAS

1769

36

Lancaster

LAMB DEN, WILLIAM (Talbot)

1747 54 56 57 58

134 108 115 69 44

Reviving Spring

LAMB DEN, WILLIAM JR.

1747

134

Reviving Spring

LAMBERT, RICHARD

1747 54 56 57 58

52 50 57 34 42

Lowes Arcadia

LANCASTER, JOHN

1734

89

98

Lancaster

LANE, CHARLES

1734

46

Gwyders Range

LANE, GALLAN

1734

69

Lambeth

LANE, JAMES

1747 54 56 57 58 63 65 66

38 50 57 34 42 45 37 64

35

Lanes Addition

Worleys Outrange

LANE, JAMES JR.

1758 63 65

44 46 39

Hearringtons Venture

LANE, JOHN

1734 56

26 128

98

Killeroy
Lambeth
Lanes Folly
Lanes Forrest

Lanes Folly Addition
Lowe Bennington
Scotts Chance

LANE, JOHN (Ditcher) (Caroline)

1766 67 69 75

66 43 36 26

Baileys Addition
Cummings Beginning

LANE, JOHN (Caroline)

1767 69 75

41 35 25

Worlys Out Range

LANE, MARY

1734 54 56 57 58

26 51 58 34 43

Killeray

Lanes Folly

Stephens Fields

LANE, THOMAS (Talbot)

1747 54 56 57 58

136 108 115 69 44

Coles Bank

Coles Bank Addition

Collins Range

Hogg Harbour

Smiths Ridge

LANE, TIMOTHY

1734

26

57

69

Lambert

LANE, WALTER REV.

1734 47 54 56 57

92 30 51 58 34

Lanes Folly Res.
Stephens Fields

LANE, Wm.

1734

26

Lanes Folly

LANG, JOHN

1734 56

23 129

79

Wharton Marsh or New Hall

LANGFORD, RICHARD

1757

34

Good Increase

LAWRENCE, JOHN

1734

24

Partnership

LAWRENCE, RICHARD

1734

86

Lawrences Delight

LEATHERBURY, CHARLES

1763 65 66 67 69

46 39 66 43 36

Woodhouse

LEE, ALEXANDER

1734 54 56 57 58 63 65 66 67

91 51 58 35 44 46 38 64 42

Camberwell

Knave Stand Off

Wharton

Wharton Addition

LEE, JOHN (Caroline)

1734 47 54 56 57 58 63 65 75

32 79 50 58 34 43 45 38 26

Abners Outlett

Addition

Camberwell

Hackers Adventure

Suit Hill

Winchesters Folly

LEE, RACHEL

1769

35

Camberwell

LEE, THOMAS

1734 47 54 56 57 58 63 65 66 67 69

78 65 50 57 34 42 45 38 64 42 35

Bare Garden

Hawkins Pharsalia

Lees Chance

Stratton

Wattsons Lot

LEE, WILLIAM

1734 69

32 35

Camberwell
Knave Stand Off

LEE, JAMES

1758 63 65

44 46 39

Levils

LEEDS, JOHN (Talbot)

1754 56 57 58 63 65 66 67 69

108 115 69 44 46 39 65 42 35

Scarborough

LEGG, JOHN SR.

1734 47 54 56 57 58 63 65 66 67 69

39 86 50 58 34 43 45 38 64 42 35

64

Limrick and Leggs Beg.
Pentrovey or Pentrogay

LEGG, JNO. JR.

1734 47 54 56 57 58 63 65 66 67 69

64 86 51 58 35 44 46 38 65 42 35

Adventure

Dooms Hazard Corrected

Limrick and Leggs Beg.

Oldsons Relief

Windfield

Woodland Neck

LEGG, WILLIAM

1734

64

Limbrick

LEITH, JOHN (Caroline)

1754 56 57 58 63 65 66 67 69 75

50 58 34 43 45 38 64 42 35 26

Horses Pen Ridge

LEMARR, CHARLES

1734 47

55 45

Dogwood Ridge

LEONARD, JOHN

1734

26

Hacton
Killkenny
Millford

LEONARD, REBECCA

1747

38

Hacton

LEVERTON, ELIZABETH

1766 67 69

66 43 36

Suffolk

LEWIS, GEORGE

1756

141

Boagley

LEWIS, JOHN

1734

38

Lewis Chance

LEWIS, THOMAS

1734 47

9 5

38

Boagley
Lewis Chance

LIHON, THOMAS

1747

138

Lot in Kingstown

LILLINGSTON, JOHN

1734

36

Berks

Carpenters Outlett

Cheshire

Lillingstons Addition

Lillingstons Castle

Parke

Spriglye

LINSEY, EDWARD

1754 56 57

51 58 35

Jadwins Hazard

LINSEY, (LYNSEY) PATRICK

1734 47

92 45

Jadwins Hazard

LINSEY, (LINCY) SARAH

1754 56 58

51 58 44

Jadwins Hazard

LLOYD, ANNE

1747 54 56

24 50 132

Wrexam Plains

LLOYD, MADm. ALICE

1734

7

Lloyds Meadows

Lloyds Meadows Addition

LLOYD, COL. EDWARD (Talbot)

1734 47 54 56 57 58 63 65 66 67 69 75

37 24 108 115 69 42 45 38 63 41 34 26
132

Addition to Wilton
Brandford
Break Neck
Chestnut Corrected
Chesnutt Neck
Coopers Hill

Costins Chance
Costins Park
Courseys Range
Darland
Hemsleys Britтана
Rectified

(over)

Hemsleys Res. Rectified
Hog Hole
Loyds Freshes
Lloyds Marsh
Lloyds Town
Macklins Addition
Mill Range
Narbrough
Ninevah
Ninevah Addition
Nutwells Chance Res.
Oakenthorpe
Poplar Plains
Revival

LLOYD, COL. EDWARD (Talbot)

St. Martins
Scotts Chance
Willton
Wolverton
Wrexham Plains
Wrights Chance

LLOYD, ELIZABETH

1758 63 65 66 67 69

42 46 39 64 41 35

Wards Gift

LLOYD, JOHN

1734 47 54

20 115 51

62

Crumpton
Littleworth
Toms Fancy Enlarged

LLOYD, PHILL

1734 56 57

27 130 34

Clover Fields
Friendship
Hemsleys Adventure
Hemsleys Devises
Hemsleys Park
Lloyds Costin
Lloyds Insula

Park
Purchase
Snodland
Tilghmans Gift
Tilghmans Meadows
Trustram Wells
Willenlew

LLOYD, REBE.

1734

37

Darland

LLOYD, REBECCA

1734

89

Dareland Res.

LLOYD, RICHARD (Caroline)

1775

25

Revival

LLOYD, ROBERT

1747 54 56 57 58 63 65 66 67 69

22 50 57 34 42 45 37 64 41 35

Cloverfields

Hardeslfendoff

Hemsley

Hemsley Adventure

Hemsleys Discovery

Hemsleys Park

Loyds Meadows

Snodland

Tilghmans Gift

Tilghmans Meadows

Townton Fields

Townton Fields Addi-
tion

Trustram Wells

(Caroline)
LOCKERMAN, (LOOKERMAN) JOHN JR.

1754 56 57 58 63 65 66 67 69 75

108 58 35 44 46 38 65 42 35 26

Bennetts Tolson Res.
Russman Mill

LONDON, JAMES

1734 47 54 56 57 58

70 27 50 57 34 42

Kirkhams Lott

LONG, JOHN

1734 56

51 131

Longs Chance
Sandy Hurst

LONG, SEWELL

1763 65 66 67 69

46 39 66 42 36

France

Saraha's Portion

Sudlers Fortune

Sudlers Purchase

LONGFELLOW, ELIZABETH (Caroline)

1756 57 58 63 65 66 67 69 75

57 34 42 45 38 64 41 35 25

Josephs Hope

LONGFELLOW, JOSEPH

1747 54 56 57

48 50 57 34

Josephs Hope

LOVE, THOMAS (Caroline)

1766 67 69 75

66 43 36 26

Partnership

LOVELY, DELIVERENCE

1734

60

Lovely

LOWDER, (LOWTHER) CHARLES

1734

99

Chance

LOWDES, CHAS.

1734

96

Kearys Discovery

LOWD, CHARLES

1734

82

Silvesters Forrest

LOWE, JAMES

1763 66 67 69

46 66 42 36

Scotts Out Range

LOWE, STEAD (HEAD?)

1756

124

Beginning

LOWE, NICHOLAS

1734

39

Controversersey

LOWE, COL. VINCENT

1734

44

Addition
Expedation

LOWE, STEAD

1754 56

109 128

Addition
Beginning
Steads Go Between

LOWTHER, CHARLES

1734 47 56

32 80 126

99 81

Chance

Connaway

Fork for you

Elliott

James Choice

LUNDY, JOHN

1734

45

Batchellors Plains

Lundy

Johns Forrest

Waterford

Woodhouse

LYNCH, THOMAS

1766 67 69

66 43 36

Josephs Lot

McCARTY, MAURICE

1747 54 56

108 30 114

138 107

Malton

Smiths Range

McCASTALOW, ABRAHAM

1754 56

55 62

Forkalettt

McCLANAHAN, JOHN

1769

39

Toms Fancy Enlarged

McCLANNAHAN, THOMAS

1754 56 57 58 63 65 66 67

55 61 37 47 48 41 69 45

Brotherhood
Collins Lot
Fox Harbor

McCLeAN, MARGARET

1763 5

50

McCLeans Addition

McCLOUD, ALEXANDER

1766 67 69

72 46 39

Guithers Range

McCOMBS, JOHN (Caroline)

1769 75

39 28

Cummings Beg.
Friendship

McCONNIKIN DANIEL

1754 56 57 58

54 60 36 46

McConnikins Correar
McConnikins Fortune
Woodridge

McCONIKIN, ELIAS

1757 63 65 66 67 69

39 49 41 72 46 39

Derochbrooms Neglect
Stephens Range

McCONNIKIN ELIZA

1747

91

Georges Codd

McCONNIKIN, (CONNAKIN) JOHN

1747 54 56 57 58 63 65 69

84 56 62 38 48 49 41 39

Georges Codd

McConnikins Fortune

Oldsons Relief

Woodland Neck

Wood Ridge

Wood Ridge Addition

McCOSH, (McCASH) SAMUEL

1747 54 56 57 58 63 65 66 67 69

109 55 61 37 47 49 41 70 45 38

Collins Refusal

Crumpton

Heaths Forrest

Heaths Gift

Larrington

Upper Heathworth

McCOY, JAMES

1747 54 56 57 58 63 65 66 67 69

107 54 61 37 46 50 42 71 45 39

McCays Endeavone

McCays Pleasure

Ponders Chance

Smiths Deligh

McDANIELS, EDWARD

1756

63

Emory Paxton

McGINNIS, DANIEL JR. (Caroline)

1767 69 75

46 39 28

Dublin
Nodd

McKITTRICK, DR. ANDREW

1747

56

Crumps Forrest

McLEAN, DANIEL

1734

15

Barren Neck

McMORDIE, JAMES

1767

46

Island Meadow

McLOYD, THOMAS

1765 66 67 69

40 69 44 37

Toms Fancy Enlarged

McMORDIE, JAMES

1766

72

Island Meadow

McVAY, GABRIEL

1767 69

46 39

Bath

Baths Meadows

Jumps Beg. Rectified

MACARTHY, MORRICE

1734

69

Malton
Smiths Range

MACCONAKIN, (McCONNAKIN) JOHN

1734

81

Barton

MACCLANNAHAN, THOMAS

1747

102

Brotherhood
Collins Lott
Fox Harbour

MACDANIELL, (McDANIEL) EDWARD

1734

65

Emorys Paxton
Range

MACKLYN, ROBERT

1734

9

Ashburry	Addition
Macklins	Addition
Macklins	Beginning
Macklins	Fancy
Reward	
Yarmouth	

MACONAKIN, ELIZABETH

1734

5

Georges Codd

MALCOM, (MALCOMB * MALCOLMS)
ALEXANDER

1758 63 65

48 50 41

Batchelors Chance
Clarks Lott
Malcolms Farm

MALCOMB, JOHN (Caroline)

1766 67 69 75

71 45 38 28

Malcombs Faine

MALLOONY, TEAGUE

1734

46

Killmanams Plains

MANAH, SUSANNAH

1747

68

Manahs Chance Res.

MANAH, (MANNAH) TIMOTHY

1734 47 54 56 57 58 63 65

44 68 6 6 4 46 48 40

54 61 37

Chance

Manahs Chance Res.

MANOR, JAMES

1757 58

38 48

Seegars Hazard

MANER, (MANOR) WILLIAM

1757 58

38 48

Notlars Delight

MANSFIELD, WILLIAM

1747 54 56 57

11 52 59 35

Commins Freehold
Goldhawks Enlargement
Mersons Freehold
Waltham
Wilkinsons Addition

MARKLAND, JNO.

1769

30

Exchange
Exchange Another
Providence

MARSH, THOMAS CAPT.

1734 47 54 56 57 58 63 65 66 67 69

4 95 54 60 37 47 48 40 70 44 38

Addition

Cabbin Neck

Clouds Choice

Heathworth

Little Thickett

Lots in Kings Town 4 and 5

Lowthers Chance

(over)

Marshes Forebearance
Mary's Portion
Neglect
Poplar Hill
Rye Hall
Shepards Fortune
Upper Heathworth
Warners Discovery

MARSHALL, ANN

1734

49

Smiths Neglect

MARSHALL, CHARLES

1734

89

98

Marshalls Outlet

MARSHALL, THOMAS

1734

36

Purchase

MARTIN, HENRY

1756

133

Contention

MARTINDALE, ANNE

1757

36

Martindales Hope
Martindales Range
Silvesters Forrest

MARTENDALE, SAMUEL (Caroline)

1775

28

Martindales Hope
Sylvesters Forrest

MARTINDALE, THOMAS

1747 54 56 58

38 53 59 45

Martinsdale Hope
Martinsdale Range
Silvesters Forrest

MAYNARD, JAMES

1763

50

Mayners Addition (or Chance)

MASON, HENRY

1756 57 58 63 65 66 67 69

62 38 47 49 41 71 45 38

Masons Hazard

MASON, JOHN

1756 57 58

62 38 48

Nevills Delight

MASON, MATHEW

1734 56

9 124

Barbadoes Hall
Bishops Outlett
Chesterfield

MASON, REBECCA

1747

122

Ephraims Hope
Winchesters Folly
Winchesters Folly Res.

MASON, RICHARD

1734 47 56 57 58 63 65 66 67 69 75

39 122 62 38 47 49 41 71 45 38 27

Chance

Ephraims Hope

Glandings Begl

Rambles

Winchester Folly

Winchester Folly Res.

MASON, SOLOMON (Caroline)

1756 57 58 63 65 66 67 69 75

62 38 47 49 41 70 45 38 27

Outlett Enlarged (The)
Winchesters Folly Res.

MASON, WILLIAM

1756 58

63 45

Ephraims Hope

(Caroline)

MASON, WILLIAM WINCHESTER

1754 57 58 65 66 67 69 75

53 36 46 40 68 43 37 27

Addition 36

Alcocks Pharcain

Copes Range

Dudleys Chance

Ephrams Hope

Friendship

Hackers Adventure

Providence

Rambles

Roes Choice

Tabithas Fortune

Thomas Addition

Winchesters Folly Res.

MASSY, (MASSEY) JAMES

1734 47 54 56 57 58 63 65 66 67 69

12 72 54 60 36 46 48 40 68 44 37
69

Friendship

Solomons Friendship

Johnsons Adventure

Masseys Addition

Masseys Friendship Res.

Masseys Hazzard

MASSEY, JAMES JR.

1754 56 57 58

56 62 38 47

Friendship

MASSEY, JOHN

1763 65 66 67 69

48 42 68 44 37

Friendship

Masseys Addition

Masseys Friendship Res.

Reiving Spring

MASSEY, MOSES

1763 65 66 67 69

48 40 69 44 37

Friendship

MASSEY, NICHOLAS (KENT)

1734 54 56 57

32 109 116 70
135

Johnsons Adventure
Masseys Hazard

MASSEY, PETER JR.

1747 56

141 63

Johnsons Adventure
Masseys Hazard

MASSEY, SAMUEL

1747 54 56 57 58 63 65

140 56 63 38 48 49 41

Chestnutt Neck

Poplar Hill

Royston

MASSEY, WILLIAM

1734 47

77 70

Hazard
Pacolett

MAYSON, (MASON) HENRY

1754

55

Winchester Folly Res.

MAYSON, (MASON) JOHN

1754

56

Nevills Delight

MAYSON, (MASON) RICHARD

1754

55

Winchesters Folly Res.

MAYSON, (MASON) SOLOMON

1754

55

Winchesters Folly Res.

MASON, (MAYSON) WILLIAM WINCHESTER

1754

53

Ephraims Hope
Winchesters Folly Res.

MARTIN, HENRY

1734

46

Chance

MATHEWS, ELIZA

1734

40

Bridgenorth

MATTHEWS, JOHN (Caroline)

1775

28

Wooters Choice Addition

MATHEWS, TIMOTHY

1734

71

Isaacs Chance

MATHEWS, WILLIAM

1754 56 57 58

55 61 37 47

Bridgenorth

MATHEWSHAW, (MATTERSHAW) GEORGE

1734 47

9 8

Jamaica

MATTHEWSHAW, JEFFRY

1734

9

Jamaica

MATON, (MAYTON) LEONARD

1734 47

64 91

Petts Gift

MAXWELL, PETER

1754 56 57 58

56 63 38 48

Hazzard

MAYNARD, JAMES

1765 66 67 69

42 72 46 39

Maners Addition

Maynards

Maynards Chance

MAYNARD, THOMAS

1756

136

Lillingstons Addition
Lillingstons Castle

MAYNARD, TIMOTHY

1766 67 69

69 44 37

Manahs Chance Res.

MAYNE, JOHN

1747 54 56 57 58

36 53 59 36 46

Hacketts Garden
New London^r

MAYNER, WILLIAM

1754 56

56 62

Brotherhood als. Dispute
Dispute als. Brotherhood
Notlars Delight

MEADS, (MEEDS) JOHN (Caroline)

1734 47 54 56 57 58 63 65 66 67 69 75

80 21 56 59 35 48 49 41 71 45 38 29

82 62 38

Beginning Rectified
Brandford
Johns Chance

MEEDS, JOHN JR. or Wm.

1766 67 69

67 43 36

Brandford

MEADS, (MEEDS) REBECCA

1756 57 58 63 65

59 35 45 47 39

Brandford

MEADS, (MEEDS) THOMAS (Caroline)

1734 47 54 56 57 58 63 65 66 67 69 75

85 32 56 62 39 48 49 41 71 45 38 27

Beginning

MEADS, (MEEDS) WILLIAM

1734 47 54 56 57 58 63 65 66 67 69

72 23 52 59 36 45 47 39 67 43 36

82

Brandfield
St. Martins

MEEDS, WILLIAM JR. (Caroline)

1763 65 66 67 69 75

50 42 72 46 39 28

Lanes Folly
Stephens Fields

MEANAH, TIMOTHY

1734

99

Meanahs Chance

MEANOR, JAMES

1756

64

Teagars Hazard

MELLEGAN, GEORGE

1766 67 69

72 46 39

Eden Kelly

MELLEGIN, GEORGE (Cécil)

1754 57

110 70

Edinkelley

MELOYD, THOMAS

1754 56 57 58 63

54 61 37 46 48

Toms Fancy Enlarged

MERCHANTS, GEORGE

1775

27

Josephs Owne
Musketts Ridge

MERCHANT, JOSEPH

1747 54 56 57 58 63 65 66 67 69

98 55 61 37 47 48 40 69 44 37

Fairplay

Jacks Purchase

Josephs Owne

Muskets Ridge

MERRICK, ISAAC

1734 47 54 56

87 41 53 59

Merricks Delight

MERRICK, MARY (Caroline)

1754 56 58 63 65 66 67 69 75

53 59 48 50 42 72 46 39 28

Merricks Delight

(Kent Island)

MERRIDITH, (MARIDATH) ANNE

1754 56 57 58 63 65 66 67 69

56 62 38 47 49 41 71 45 38

Conners Neck

MEREDITH, ANNE

1754 56 57 58

53 59 36 45

Middle Plantation
Shrewsbury
Shrewsbury Addition

MERRIDITH, BENJAMIN

1763 65 66 67 69

50 42 71 45 39

Merediths Adventure

MERRIDITH, (MERIDITH - MARIDATH)
JOHN

1734 47 54 56 57 58 63 65 66 67 69

20 60 52 59 36 45 47 39 67 43 36

52 93

Adventure
Connors Neck
Merridiths Addition
Plain Dealing

Toms Fancy Enlarged
Trustram Ridge

MERRIDITH, LEWIS

1734

2

Stooply Gibson

MEREDETH, (MARIDATH) THOMAS

1747 54 56 57 58 65 66 67 69

25 52 59 36 45 40 68 43 37

Adventure

Alder Branch

Bad Beginning

Plain Dealing

Michael Green

Shrewsberry

Shrewsberry

Addition

MERRIDITH, (MARIDATH) WILLIAM

1734 47 54 56 57

29 60 57 59 36
63

Plains
Shrewsberry
Shrewsberry Addition
Smeath

(Tulley's Neck)
MEREDITH, (MAREDATH) WILLIAM

1757

38

Maridaths Adventure

MERSON, WILLIAM

1734 47 54 56 57

16 10 52 59 35

Addy House

Liberty

Middle Plantation

Peale Place

METZLER, DANIEL

1763 65 66 67 69

50 42 72 46 39

Chance
Recovery

MILLER, JAMES

1754 56 57 58 63 65 66 67 69

55 61 37 47 49 41 70 45 38

Carters Forrest

Davis Range

Forrest Windsor

MILLER, JEREMIAH

1734

45

Hitt or Miss

MILLER, JOHN

1734 47 54 56 57 58 63 65 66 67 69

48 65 53 60 36 46 47 40 68 44 37

56

66

Oakenthorpe
Providence

MILLER, MICHAEL

1734 47

34 142

Coopers Freehold
Crawford Res.

MILLAGAN, (MILLEGAN) GEORGE

1758 63 65

48 49 41

Eden Kelly

MILLINGTON, OLIVER

1734

35

37

Addition
Epsom

MILLINGTON, WILLIAM (Talbot)

1754

110

Pitts Vineyard

MILLIS, JAS. (Caroline)

1734 47 54 56 57 75

45 43 53 60 36 28

78

Campersons Choice

Chance Hill

Cods Head Manor

Fishers Chance

Hitt or Miss

Turners Lane

MILLIS, THOMAS

1767 69

46 40

Suit Hill

MILLS, DAVID

1754 56 57 58 63

53 59 36 45 47

126

Davids Prospect
 Lot in Kingstown

MILLS, DAVID JR.

1734 47

78 33

David Prospect
Lot in Kingstown

MILLS, JAMES(HRS.)

1758

46

Commersons Choice

MILLES, THOMAS

1766

72

Suit Hill

MILTON, ABRAHAM (Kent)

1754 56

56 62

Crumps Forrest

MILTON, RICHARD

(Kent)

1775

28

Partnership (Caroline)

MITCHELL, RICHARD

1734

38

Colne

(Popish Priest)
MOLINEAWX, RICHARD REV.

1747 54 56

145 109 116

Batchelors Plains
Johns Forrest
Lundy
Waterford
Woodhouse

MONROWE, DUN

1734

40

Bridge North

MONROE, JNO.

1734

40

Bridge North

MONTAGUE, JEREMIAH (Caroline)

1775

27

Ratcliff

MONTAGUE, JOHN (Caroline)

1775

27

Ratcliff

MONTAGUE, (MONTAGUE) WILLIAM

1747 54 56 58 63 65 66 67 69

48 53 60 46 47 40 68 43 37

Ratcliff

MOONEY, CHARLES

1756 57 58

63 39 48

Southampton

MOONEY, PATRICK

1754 56 57 58 63 65 66 67 69

54 60 36 46 48 40 69 44 37

Mooneys Luck
Nevils Delight

MOOR, CHARLES

1734

22

Smiths Forrest

MOORE, JNO.

1734

95

Moores Hope

MOORE, NATHANIEL (HRS.)

1756 57 58 63

63 38 48 61

Brotherhood
Clouds Adventure

MOORE, RICHARD

1734

22

Confusion
Norrests Addition
Smiths Forrest

MOOTH, JAMES

1769

39

Friendship

Mooths Range

Watsons Delight Addition Corrected

MOOTH, THOMAS

1734 47 54 56 57 58 63 65 66 67

54 8 52 59 35 45 47 39 67 43

65

95

Anne Thorpe
Bishopton
Friendship
Mooths Range
Powells Fancy

Watsons Delight
Watsons Delight Addi-
tion
Watsons Delight Cor-
rected

MOOTH, WILLIAM

1769

39

Watsons Delight Directed

MORGAN, MARTIN

1756

141

Morgans Hope

MORGAN, SARAH

1766 67 69

72 46 39

Kent Lot

MORRICE, (MORRISS) ANNE

1734 56

53 139

Morriss' Chance

MORRIS, SAMUEL

1734

53

Watry Plains

MORRICE, WILLIAM

1734

53

Salisbury Plains
Watry Plains

MOSCROPP, THOMAS

1734

72

Old Town

MOUNTAGUE, WILLIAM

1757 58 63 65 66 67 69

36 46 47 40 68 43 37

Ratcliff

MOUNTECUE, WILLIAM

1734

54

Cows Range

MOUNTSEER, (MONTSIER) TIMOTHY

1757 58 63 65 66 67 69

36 46 48 40 68 44 37

Hacketts Delight

MOUNTSEER, (MOUNTSIEUR) (MONTSIER)
THOMAS

1734 47 54 56 66 67 69

48 66 54 60 68 44 37

Hacketts Delight

MOUNTSIER, WIDOW

1734

48

Hacketts Delight
Out Range

MOUNSIEUR, WILLIAM

1747 54 56 57

82 86 93 57

Alberts Delight

MULLICAN, DANIEL (Talbot)

1734 56

62 123

Mullicans Delight

MUNSEY, THOMAS

1763

50

Friendship
Mill Land

MURPHY, CHARLES

1734 54 56 57 58 63 65 66 67 69

92 55 61 37 47 48 40 70 45 38

Hawkins Pharsalia

Murphys Chance

Murphys Chance Res.

MURPHY, JAMES

1734

48

Churnells Neck

MURPHY, THOMAS

1734

66

Hawkins Pharsalia

MURPHY, WILLIAM

1734

64

Oldsons Relief

NABB, CHARLES

1747 54 56 57 58 63 65 66 67 69

80 58 65 39 49 51 43 73 47 40

Clockerton

Clouds Adventure

Elizabeths Portion

Manton

NABB, CHARLES JR.

1763 65

51 42

Adventure
Tilghmans Addition

NABB, ELIZABETH

1766 67

74 47

Clouds Adventure
Elizabeths Portion

NABB, JAMES WILLIAM

1754 56 57 58

59 66 40 50

Hawkins Farm

Moores Hope Addition

Wrenches Farm

NABB, JOHN

1734 47 54 56 57 58 69

8 7 58 64 39 49 40

Adventure

Clouds Adventure

Jones Fortune

Tilghmans Addition

Toms Fancy Enlarged

NABB, JOHN JR.

1754 56

59 66

Batchelors Hope
Neglect

NABB, JOSEPH

1763 65 66 67 69

51 42 74 47 40

Jones Fortune

NEALE, CHARLES

1734

16

Lincolne
Winkfield Park

NEALE, EDWARD (Talbot)

1747 54 56 57 58 63 65 66 67 69 75

121 58 65 39 50 51 43 75 48 41 29

137 110 70

Beaverdam

Bowlingly

Carmans Neck

Discovery

Forrest Lodge

Green Spring

Hawkins Farm Res.

Knowles Range

Macklin

Neales Residence

Partnership

Saint Pauls

(over)

Shadwells Addition

Shadwells Addition Recovered

Tullys Delight

NEALE, FRANCIS, SR. & JR. (Talbot)

1734 47 54 57 58 63 65 66 67 69

41 130 110 70 50 51 42 74 47 40

74

Shadwell

Shadwells Addition

NEALE, JEREMIAH (Talbot)

1734 54 56

87 111 142

Chance

NEALE, JONATHAN (Talbot)

1734 54 58 63 65 66

73 110 50 51 42 73

Shadwells Addition
Silvesters Addition
Webbs Chance

NEAL, SAMUEL (HRS.)

1747 54 56 57

133 116 121 73

Shadwells Addition

NEEDLES, JOHN

1747

100

Griffiths Purchase (Dorchester)
Rings End

NEGRO, DICKS (HEIR'S)

1754 56 57 58

24 66 40 50

Knowles Range

NEILL, (NIELL) REV. HUGH

1763 65 69

52 43 41

Coursey Upon Wye
Green Spring
Long Neck Addition

NEMO, JNO. (KENT)

1756

130

Outrange

NEVILL, DAVID

1747 63 65 66 67

69 52 43 75 48

Jamaica

Mount Gilboa

Sayers Range Addition

Williams Beg.

Whartons Adventure

NEVILL, ELIZABETH

1747

68

Southampton

NEVELL, JAMES

1757 58 63 65 67 69

40 50 51 43 47 40

Ashton

Barton

Smiths Addition

Southampton

NEVILL, JOHN SR & JR. (Caroline)

1734 47 54 56 57 58 63 65 66 67 69 75

33 66 59 66 40 50 52 43 75 48 41 30

83

Bee Tree Ridge

Farrington

Fork (The)

Longs Desire

Nevills Addition

Nevills Discovery

Nevills Outrange

Powells Fancy

Sewells Fork

Sewells Fork Addition

Solomons Outlett

Tilghmans Discovery

(over)

NEVILL, JOHN SR & JR. (Caroline)

1734 47 54 56 57 58 63 65 66 67 69 75

33 66 59 66 40 50 52 43 75 48 41 30
83

Bee Tree Ridge

Farrington

Fork (The)

Longs Desire

Nevills Addition

Nevills Discovery

Nevills Outrange

Powells Fancy

Sewells Fork

Sewells Fork Addition

Solomons Outlett

Tilghmans Discovery

(over)

NEVIL, MARTHA

1769

41

Mount Gilboa
Sayers Range Addition
Whartons Adventure
Williams Beg.

NEVILL, MARIAN

1747

104

Nevills Delight

NEVELL, RACHEL

1756

65

Barton
Smiths Addition
Southampton

NEVILL, WALTER

1734 47 66 67 69

13 68 74 47 40

32

47

81

Barton

Smiths Addition

South Hampton

NEVILL, WILLIAM

1747

104

Nevills Delight

NEVITT, WM.

1734 69

92 41

Emorys Fortune Addition
Partnership
Soot Hill

NEWMAN, BECKSLEY (BEXLEY)

1763 65 66 67 69

52 44 76 48 41

Addition

Johns Meadows

Johns Meadows Res.

Scottons Addition

Shearring

NEWMAN, BENJAMIN

1757 63 65

40 52 43

Raleys Beginning
Wilsons Beginning

NEWMAN, DANIEL

1734 47 56

28 75 131

48

50 Addition

51 Devenishs Chance

98 Hamiltons Hermitage

Johns Meadows

Newmans Hermitage

Scottores Addition

(over)

Sherwin
Williams Lot

NEWMAN, DANIEL JR.

1734 47

32 75

Hambletons Hermitage
James Choice

NEWMAN, JOHN

1763 65 66 67 69

52 44 76 48 41

Tullys Lot

NEWMAN, JOHN of CHOPTANK

1747

45

Swifts Meadows

NEWMAN, JOSEPH

1747

78

106

Addition

Shearing

Devonishs Chance

Johns Meadows

Sandish Wood

Scottons Addition

NEWMAN, NATHANIEL

1754 56 57 58 63 65 66 67 69

59 65 40 50 51 43 74 47 40

Shaver

NEWMAN, SOLOMON

1754 56 57 58 63 65 66 67 69

58 64 39 49 51 42 74 47 40

Williams Lot

NEWMAN, WILLIAM

1747 54 56 57 58 63 65 66 67 69

82 58 64 39 49 52 43 75 47 41

Addition

Devonishes Chance

Johns Meadows

Johns Meadows Res.

Newmans Addition

Newmans Chance

Newmans Hazzard

Newmans Range

Scottons Addition

Shaver

Shearing

NEWTON, THOMAS

1754 56 57 58

58 65 39 49

Toms Fancy Enlarged

NICHOLS, (NICHOLS) CHARLES

1754 56 57 58 63 65 66 67 69 75

59 65 40 50 51 43 74 47 40 29

Brandfield

Jones Forrest

Sayers Addition

NICHOLS, DEBORAH (Widow)

1757 58 63 65 66 67 69

70 50 51 42 73 47 40

Partnership

NICOLS, HENRY (Caroliné)

1775

29

Hacton

Redford

Willsons Addition

NICOLS, JAMES (Caroline)

1758 63 65 66 67 69 75

49 51 43 75 47 41 29

Athol

Buck Range

NICOLS, JEREMIAH (Talbot)

1754 57

111 70

Partnership

NICOLS, (NICHOLS) JONATHAN

1747 54 56 57 58 63 65 66 67 69

135 58 65 40 49 51 42 73 47 40

Hacton

Jones Forrest

Partnership

Redford

Wilsons Addition

NICHOLSON, JOHN

1734

86

Hopewell
Nicholsons Adventure

NICHOLSON, JOSEPH JR.

1763 65 66 67 69

52 43 76 48 41

Green Spring
Paxtons Lot

NICHOLSON, THOMAS

1734 47

92 85

Nicholsons Chance

Nicholsons Fancy

Woodhouse

Woodhouse Addition

NOBLE, NEHEMIAH

1766 67 69

76 48 41

Hemsleys Park
Wrenches Faime

NOBLE, ROBERT JR.

1763 65 66 67 69

52 43 76 48 41

Margaret Hill

NORMAN, THOMAS

1734

49

Coppidges Range

NORRIS, ROBERT

1734

31

Clarksons Hills
Jones Park

NORWOOD, (NORWARD) JOHN

1734 56

35 139

Norwood

NUTTHEAD, WILLIAM

1734 56

47 136

Nutheads Choice

O'BRYAN, JAMES

1763 65 66 67 69

53 44 77 49 42

Pleasant Spring

O'BRYAN, JOHN

1763 65 66 67 69

53 44 77 49 42

Pleasant Spring

O'BRYAN, PATRICK

1734 63 65

21 53 44

Batchelors Plains
Pleasant Spring

O'BRYAN, SOLOMON

1763 65 67 69

53 44 49 42

Pleasant Spring

O'BRYAN, THOMAS

1734 47 54 56 57 58

21 57 61 67 41 51

4 Lots in Ogle Town 22-38-39-59
Pleasant Spring
Pleasant Spring Res.

OFFLY, DOROTHY

1734

45

Castle Miles

OFFLEY, JOHN

1734

28

Ponderfield

OFFLEY, ROBERT

1747 54 56 57 58 63 65

81 61 67 41 51 53 44

Levills

OFFLEY, VINSON

1766 67 69

77 48 42

Graves Beg. Corrected

Levil (The)

Sewells Fork

Wharton and Pinders Out Range

Pinders Out Range and Wharton

OLDFIELD, HENRY (Caroline)

1775

30

Absalams Chance

Boons Hope

Littleworth

Littleworth Addition

Stoney Hill

OLDHAM, EDWARD (Talbot)

1747 54 57 58 63 65 66 67

136 111 70 52 53 44 77 49

Exchange

Exchange Another

Providence

OLDSON, ABRAHAM

1747 54 56 57 58 63 65 66 67 69

105 60 67 41 51 53 44 77 48 42

Hawkins Faims Res.

Hawkins Pharsalia

OLDSON, JOHN

1734 47 54 56 57 58 63 65 66 67 69

7 49 61 67 40 51 53 44 77 48 42

139

Hawkins Pharsalia

Oldsons Pasture

OLDSON, JOHN of HENRY

1747 54

106 60

Hawkins Pharsalia

ONEAL, CHARLES

1747

18

Winfield

OSBORNE, (OSBURN)(OZBURN) SAMUEL

1747 54 56 57 58 63 65 66 67 69

111 60 67 41 51 53 44 77 49 42

Addition

Martins Neck Res.

Nevils Addition

OSBORNE, WILLIAM

1734

4

Tyburn als. Timber Neck

OULSON, (OLDSON) HENRY

1734

7

Hawkins Pharsalia

OULSON, (OLDSON) THOMAS

1734

7

Hawkins Pharsalia

OXINGHAM, (OXENHAM) WILLIAM

1754 56 57 58

111 67 41 51

Golden Lion
Mirey Branch
Turners Plains

PACA, WILLIAM

1766 67 69

83 52 45

Rearsby

PAINE, (PAYNE) ISAAC

1734

61

88

Near London

PAINTER, NICHOLAS

1756

137

Kindness

PAMPLILION, EDWARD (Talbot)

1754

112

Spryley

PAMPHILLION, THOMAS

1734 47 56

73 134 142

Spryley

PARKER, WILLIAM

1734

49

88

Brandford
Conclusion

PARROTT, AARON (Talbot)

1734 47 54 56 57 58 63 65 66 67 75

56 134 112 118 71 55 53 45 78 49 32

Cold Spring (Caroline)

Shadwell

West Ford

PARROTT, BENJAMIN (Caroline)

1769 75

43 31

Westford

PARROTT, WILLIAM (Caroline)

1769 75

43 31 .

Cold Spring

PARSONS, JOHN

1734 47 56

28 82 134

99

Enjoyment

Frankford

Killmanams Plains Addition

Marys Chance

Mount Pleasant

Parsons Chance

PARSONS, SAMUEL

1734

54

Marys Chance

PARSONS, SOLOMON

1734

34

Bears Harbour

PARSONS, THOMAS

1734 47 67 69

55 6 52 45

Batchelors Hope

Davis Range

Neglect

PARSONS, WILLIAM

1734

54

Friendship

PARSONETT, GEORGE

1763

55

Smiths Range

PAXTON, DANIEL BRIDGES

1747

104

Powells Fancy

PAXTON, HUGH

1734

65

Emorys Paxton
Range

PEARCE, DANIEL

1734

86

Poplar Hill

PECTERS AGNES

1766

83

Josephs Lot

PECTERS JOHN

1766

83

Josephs Lot

PEARSON RALPH

1747

100

Bishopprick

PEMBERTON, BENJAMIN

1747

34

Bostons Addition

Change

Kings Sale

Kings Sale Addition

Partnership

PEMBERTON, ELIZA

1734 47

18 34

Bostons Addition

Change

Kings Sale

Kings Sale Addition

Partnership

PEMBERTON, GRUNDY

1734 47 54 56 57 58 63 65 66 67 69

18 33 62 68 42 53 54 45 79 50 43
24

Boston
Boston Addition
Change
Dawsons Neck
Fentry
Hawkins Pharsalia

Kelds Inheritance
King Sale
King Sale Addition
Long Point
Partnership
Pembertons Res.

PEMBERTON, JOHN

1734

18

Boston

Boston Addition

Change

Dawsons Neck

King Sale

King Sale Addition

PENNINGTON, JOHN (Caroline)

1775

32

Mangepockie Res.

PENNINGTON, THOMAS (Caroline)

1769 75

44 31

Good Hope Enlarged
Martindales Hope

PERARO, (PERAROW) THOMAS

1763 65 66

56 47 82

Davis' Range

PERRY, ALATHEA

1763 65

57 48

Giuders Lot

Giuders Range

PERRY, DANIEL

1734

48

98

Sherin
Stafford

PERRY, JOHN

1734 47

48 83

Stafford

PERRY, MARY

1754 57 58 63 65 66 67 69

63 42 53 55 46 83 52 45

Cloughs Hazard
Marys Lot
Stafford

PERSONATE, GEORGE

1756 57 58 65 66

71 43 54 48 82

Smiths Range

PERSONATE, JOSEPH

1767 69

52 45

Smiths Range

PETERS, AGNES

1767 69

52 45

Josephs Lot

PETERS, JOHN

1767 69

52 45

Josephs Lot

PETT, THOMAS

1734 56

59 141

Petts Neck

PHILLIPS, CHRISTOPHER

1734 47

8 9

Smiths Lot

PHILLIPS, DAVID

1734

30

Lowes Arcadia

PHILLIPS, GEORGE

1734

8

Smiths Lot

PHILLIPS, HANAH

1734

71

Bishops Addition

Bishops Outlett

PHILLIPS, JAMES

1757 58 63

44 55 56

Phillips Chance

PHILLIPS, JOHN

1747 54 56 57 58 58 63 65 66 67 69

20 62 68 41 52 55 54 45 78 49 43

Vaughans Discovery

PHILLIPS, THOMAS of DAVID

1747 54 56 57

52 50 57 34

Lowes Arcadia

PHILLIPS, RICHARD

1734

35

71

Vaughans Discovery

PHILLIPS, THOMAS

1763 65 66 67 69

56 47 83 52 45

Lowes Arcadia

PHILLIPS, THOMAS REV.

1734 56

56 133

63

Cabbin Branch

Little Ease (Glebe Land)

PHILLIPS, WILLIAM (Caroline)

1758 63 65 66 67 69 75

55 56 47 81 51 44 31

Colean Rectified
Jumps Practice
Partnership

PICKERING, FRANCIS

1734

67

Pleasant Park

PICKERON, (PICKERING) JOHN

1734 47 54 56 57 58 63 65 66 67 69

23 63 63 69 42 53 54 45 79 50 43
63

Beginning

Guilford

Lowes Arcadia

Stoak

Stoak Addition Rectified

PENDAR, (PINDER) EDWARD

1757 63 65 66 67 69

42 55 46 81 51 44

Ashton

Collins Lot

Crumps Forrest

PENDAR, (PINDAR) JOHN

1757 58 63 65 66 67

42 53 55 46 81 51

Wharton and Pinders Outrange

PINDER, MARGARET

1747 54 56 58

68 63 69 53

Ashton

Bishopton

Collins Lot

Pinders Outrange and Wharton

Wharton and Pinders Outrange

PINDER, MARY

1734

91

Wharton and Pinders Outrage

PINDER, Wm.

1734 54 57 58 63 65 67 69

18 55 42 55 56 47 51 44

32

33 Ashton

80 Bishopton

91 Bridge North

Collins Lot

Knave Stand Off

Pinders Outrange and Wharton

Wharton and Pinders Outrange

PITTS, JOHN

1734 56

79 126

Coleraine

PLATOR, GEORGE

1767 69

53 46

Bluff Point
Morgans Neck

PLUMMER, JOHN JR.

1767

52

Cole Rain

PLOWMAN, JOHN JR.

1765 69

48 45

Cole Rain

POLLOCK, HENRY

1754 56 57 58 63

63 70 43 54 54

Clone Rectified

POLLOCK, (PULLOCK) JOHN

1765 66 67 69

46 80 50 44

Colen Rectified

PONDER, ANN

1766 67

83 53

Spread Eagle

PONDAR, JAMES of RICHARD

1754 56

63 69

Ponders Chance

PONDER, JAMES

1734 47

46 68

Clouds Adventure

PONDER, JOHN

1754 56 57 65 66 67 69

63 69 42 45 79 50 43

130

Ponderfield

Smiths Delight

PONDER, MORGAN

1734 47 54 56 57 58 63 65

74 104 63 69 43 53 54 45

Poplar Hill
Spread Eagle
Wattsons Desire

PONDER, RICHARD

1734 47

68 67

Hamers Addition
Smiths Delight

PONDER, RICHARD, JR.

1747

68

Clouds Adventure

PONDER, WILLIAM

1763 65

54 45

Smiths Delight

POOLEY, MATHEW

1734

4

Martins Neck Res.
Tyburn Neck

PORTER, GEORGE (Caroline)

1757 58 63 65 66 67 69 75

44 55 55 46 80 50 44 31

Chiltons Level
Jumps Choice
New Cummingham

PORTER, JAMES (KENT)

1747 54 56 57

138 112 118 71

Halls Harbor
Poplar Hill

PORTER, JOHN

1757

71

Halls Harbor
Poplar Hill

PORTER, DR. RICHARD JR. (KENT)

1747 54 56

107 112 118

Anthrop

Negligence

Timber Fork

PORTER, OLD DOC. (Talbot)

1756

118

Negligence
Timber Fork

PORTER, (PORTER) ROBERT

1763 65 66 67 69

56 47 82 52 45

Milford

Point Landing

PORTER, THOMAS

1747

36

Benjamins Infancy

POWELL, ANNE (Caroline)

1775

32

Longs Chance

POWELL, DANIEL

1757

71

Scarborough

POWELL, DAVID (Caroline)

1775

32

Longs Chance

POWELL, GEORGE (Caroline)

1734 54 56 57 58 63 65 66 67 69 75

33 64 70 43 54 56 47 82 52 45 31

130

Longs Chance

Partnership

Tilghmans Discovery

Tryangle

POWELL, JAMES (Caroline)

1734 75

33 32

Partnership
Longs Chance

POWELL, JESSEE (Caroline)

1775

32

Longs Chance

POWELL, JOHN

1734 47 54 56 57 58 63 65 66 67 69

93 44 63 69 42 53 54 45 79 50 43

Longs Desire

Powells Fancy

Powells Venture Addition

Tryangle

POWELL, MARY

1734

78

Toms Adventure

POWELL, THOMAS (Choptank)

1747 54 56 57 58 63 65

85 63 69 42 53 54 45

Powells Venture

Powells Venture Addition

Toms Adventure

POWELL, THOMAS (Dorchester)

1763

55

Tilghmans Discovery

POWELL, THOMAS (Caroline)

1775

32

Longs Chance

POWELL, THOMAS (Double Creek)

1734 47 54 56 57 58

33 73 64 71 43 54
78

Tilghmans Discovery
Toms Adventure

POWELL, WILLIAM (Caroline)

1758 63 65 66 67 69 75

55 56 47 81 51 45 32

Purnells Forrest
Troy

PRICE, THOMAS (Kent Island)

1758

54

Belcher
Cloverfields
Sillen

POWER, JNO.

1747 56

119 129

Freemans Rest
Hoopers Ensals
Macklinborough

PWER, RICHARD

1734

20

Macklinborough

PRATT, GEORGE (Caroline)

1763 65 66 67 69 75

56 47 82 51 45 31

Martindales Hope
Martindales Range
Sylvester Forrest

PRATT, HENRY SR.

1747 57 58 63 65 66 67 69

24 42 53 54 45 79 49 43

Abbingtion

Pleasant Park

Pleasant Park Addition

PRATT, HENRY JR.

1754 56

62 68

Pleasant Park

Pleasant Park Addition

PRATT, HENRY WRIGHT

1765 66 67 69

45 78 49 43

Abbingtion
Bucks Forrest
Charles Addition

PRATT, JAMES

1757 58 63 65 66 67

44 55 56 48 84 51

Christophers Hazard

PRATT, JOHN

1747 54 56 57 58 63 65 66 67 69

116 63 70 43 54 54 46 80 50 44

Suffolk

Vaughans Discovery

Wrights Park

PRATT, ROBERT

1754 56 57 58 63

64 70 43 54 56
44

Pratts Choice

Pratts Hope

PRATT, ROBERT JR.

1758 63 65 66 67 69

55 56 47 84 51 44

Pratts Hope

PRATT, WILLIAM

1734 47 54 56 57 58 63 66 67 69

57 24 62 68 41 52 54 79 49 43

Abbington

Bucks Forrest

Chairs Addition

Charles Addition

Grantham

Leicester Fields

Wooters Choice Addition

PRICE, ANDREW CAPT.

1734 47 57

95 37 33

Andrew and Prudence Satisfaction

Bodys Neck

Clouds Chance

Prudence Satisfaction and Andrew

PRICE, ANDREW JR.

1747

95

Addition
Bonadventure
Eastern Island
Parsons Neck
Pascos Lot
Primus
Rotterdam

PRICE, ANN

1734

5

6

64

Addition

Bonadventure

Eastern Island

Parke

Parsons Neck

Pascos Lott

Primus

Rotterdam

PRICE, CHARLES

1734 47 54 56 57 58 63 65 66 67 69

16 18 62 68 41 52 53 45 78 49 43

Broomly Lambeth