

msa stagser s1426 10/24/00 vr /dfh

NAME **Vaughan, William & Alexander Moore**

1687

TRACT **Moorefields**

COUNTY **Talbot**

Certificate	94	Acres	Liber 22	Folio 314
"	"	"	"	"
Patent	94		" N.S.#2	" 594

Remarks:--

NAME **Vaughan, William & Alexander Moore**

1688

TRACT **Moorefields Addition**

COUNTY

Talbot

Certificate **30** Acres Liber **22** Folio **325**

" " " " " "

Patent **30** " " **N.S.#2** " **624**

Remarks:—

NAME Vaughan, William & John Pooly

1688

TRACT Poolys Discovery

COUNTY Talbot

Certificate 168 Acres Liber 22 Folio 369

“ “ “ “ “

Patent 168 “ N.S.#3 “ 635

Remarks:—

NAME Vaughn, Abraham

SURVEY DATE 1742

TRACT Deans Ridge

COUNTY Baltimore

ACRES 32

CERTIFICATE No. 403

NAME Vaughn, Benjamin G.

PATENT DATE 1805

TRACT Good Luck

	COUNTY	Allegheny		
Certificate 84-6/8	Acres	Liber	IC#Q	Folio 617
“	“	“	“	“
Patent	“	“	“	“

Remarks:—Patented to Been S. Pigman
Liber IC#P, folio 729

NAME Vaughn, Benjamin G.,

PATENT DATE 1858

TRACT Subtraction

COUNTY Allegany

Certificate	64 $\frac{3}{4}$	Acres	Liber WL&WS#3	Folio	135
“	“	“	“	“	“
Patent	“	“	“	“	“

Remarks:— Patented to John C. Schillings,
Liber IM#1, folio 203.

NAME Vaughn, Benjamin Gist

PATENT DATE 1789

TRACT Stoney Point

		COUNTY	Baltimore		
Certificate	$33\frac{3}{4}$	Acres	Liber	IC#D	Folio 400
"		"	"	"	"
Patent	$33\frac{3}{4}$	"	"	IC#C	" 629

Remarks:—

NAME Vaughn, Christopher

PATENT DATE 1775

TRACT Vaughns Inclosure

COUNTY Baltimore

Certificate	22	Acres	Liber BC&GS#51	Folio	306
"	"	"	"	"	"
Patent	22	"	" BC&GS#52	"	212

Remarks:—

NAME **Vaughn, Jonathan**

PATENT DATE **1728**

TRACT **Indian Cabbin Branch (The)**

COUNTY **Wicomico**

Certificate	Acres	Liber	Folio
"	"	"	"
Patent	126	"	" BC&GS#29 " 282

Remarks:— **Certificate in name of John Caldwell**
Liber BC&GS#34, folio 109

NAME Vaughn, Jonathan

PATENT DATE 1728

TRACT Stoney Branch

COUNTY Now Wicomico

Certificate	Acres	Liber	Folio
"	"	"	"
Patent	137	" BC&GS#26	" 518

Remarks:— Certificate in name of John Caldwell
Liber BC&GS#34, ,folioll0

NAME Vaughn, Jonathan & William Douglas

PATENT DATE 1764

TRACT Iron Mine Spot (The)

COUNTY Now Sussex, Del.

Certificate 22 Acres Liber BC&GS#27 Folio 15

“ “ “ “

Patent 22 “ “ BC&GS#26 “ 167

Remarks:—

NAME **Vaughn, Jonathan**

PATENT DATE **1767**

TRACT **Iron Work**

COUNTY

Now **Sussex, Del.**

Certificate

Acres

Liber

Folio

“

“

“

“

Patent

560

“

“

BC&GS#31

“

126

Remarks:—

**Certificate in name of John Caldwell
Liber BC&GS#34, folio 111**

NAME Vaughn, Richard

SURVEY DATE 1741

TRACT Richard's Beginning

COUNTY Baltimore

ACRES 69

CERTIFICATE No. 1365

NAME **Vaughn, Richard**

PATENT DATE **1763**

TRACT **Vaughns Meadow**

COUNTY

Baltimore

Certificate **27** Acres **Lib BC&GS#27** Folio **486**

“ “ “ “

Patent **27** “ “ **BC&GS#26** “ **162**

Remarks:—

NAME Vauhan, Benjamin G.,

PATENT DATE 1811

TRACT Traveler's Rest

		COUNTY	Allegany		
Certificate	126	Acres	Liber	IB#B	Folio 48
"	"	"	"	"	"
Patent	126	"	"	IB#A	" 115

Remarks:— Patented to Roger Perry,
Liber IB#A, folio 115.

NAME **Vaulks, Ebenzer**

PATENT DATE **1783**

TRACT **Hubberts Desire**

		COUNTY	Caroline		
Certificate	173	Acres	Liber BC&GS#50	Folio	479
"	"	"	"	"	"
Patent	173	"	" IC#A	"	326

Remarks:--

NAME **Vaulx, Ebenezer**

1752

TRACT **Good Luck**

COUNTY

Now **Caroline**

Certificate	40	Acres	Liber	G.S.#1	Folio	333
“	“	“	“	“	“	“
Patent	40	“	“	Y.&S.#6	“	395

Remarks:—

NAME **Vaulx, Ebenezer**

1782

TRACT **Vaulx's Turn**

COUNTY

Dorchester

Certificate **29 $\frac{1}{2}$** Acres Liber **BC&GS#14** Folio **474**

“ “ “ “

Patent **29 $\frac{1}{2}$** “ “ **BC&GS#17** “ **376**

Remarks:—

NAME Vaulx, Ebenzer

PATENT DATE 1765

TRACT Vaulxes Venture

		COUNTY	<u>Now</u> Caroline	
Certificate	55	Acres	Liber BC&GS#29	Folio 70
"	"	"	"	"
Patent	55	"	" BC&GS#24	" 687

Remarks:—

NAME **Vaulx, James**

1738

TRACT **Vaulxes Venture**

COUNTY **Dorchester**

Certificate	100	Acres	Liber	I.L.#A	Folio	779
“	“	“	“	“	“	“
Patent	100	“	“	P.L.#7	“	182

Remarks:—

NAME **Vaulx, James**

1740

TRACT **Vaulx's Addition**

COUNTY **Dorchester**

Certificate	93	Acres	Liber	L.G.#C	Folio	75
“	“	“	“	“	“	“
Patent	93	“	“	E.I.#6	“	309

Remarks:—

NAME Vaulx, James

SURVEY DATE 1743

TRACT Fair Dealing

COUNTY Dorchester

ACRES 40

CERTIFICATE No. 432

NAME **Vaulx, James Jr.**

1740

TRACT **Mount Pleasant**

COUNTY

Dorchester

Certificate	100	Acres	Liber	L.G.#C	Folio	102
“	“	“	“	“	“	“
Patent	100	“	“	E.I.#6	“	340

Remarks:—

NAME **Vaulx, Richard**
SURVEY DATE **1706**
TRACT **Bennetts Purchase**
COUNTY **St. Mary's**
ACRES **368**
CERTIFICATE No. **69**

NAME Vaux, Ebenezer

1781

TRACT Vauxes Race

COUNTY Dorchester

Certificate 25 Acres Liber BC&GS#14 Folio 218

" " " "

Patent 25 " " BC&GS#16 " 184

Remarks:—

NAME Veach, Daniel

PATENT DATE 1776

TRACT Resurvey on Hope Well (The)

COUNTY Now Montgomery

Certificate 94 Acres Liber BC&GS#51 Folio 492

“ “ “ “

Patent “ “ “

Remarks:— Patented to Francis Deakins
Liber BC&GS#49, Folio 519

NAME **Veach, John**

1746

TRACT **Poplar Spring**

COUNTY

Now **Montgomery**

Certificate **269** Acres Libe **BY. & GS. #1** Folio **624**

“ “ “ “

Patent **269** “ “ **BY. & GS. #3** “ **49**

Remarks:—

NAME **Veach, John**

1747

TRACT **Pleasant Nest**

COUNTY

Now **Montgomery**

Certificate	100	Acres	Liber	T.I.#1	Folio	466
“	“	“	“	“	“	“
Patent	100	“	“	T.I.#3	“	101

Remarks:—

NAME **Veach, John**

1749

TRACT **Blew Hill**

COUNTY

Now **Montgomery**

Certificate	64	Acres	Libe	BY. & GS. #1	Folio	613
"	"	"	"	"	"	"
Patent	64	"	"	T.I. #4	"	414

Remarks:—

NAME Veach, John

1757

TRACT Resurvey on Pheasant Nest (The)

COUNTY Frederick

Certificate 232 Acres Liber BC&GS#9 Folio 418

“ “ “ “

Patent 232 “ “ BC&GS#8 “ 230

Remarks:—

NAME Veach, Nathan

1743

TRACT (The) Round Knowl

COUNTY

Now Montgomery

Certificate	100	Acres	Liber	L.G.#E	Folio	310
"	"	"	"	"	"	"
Patent	100	"	"	P.T.#3	"	79

Remarks:—

NAME Veach, Nathan

1753

TRACT **Buckfield**

COUNTY

Now **Montgomery**

Certificate	50	Acres	Libe BC.&GS.#5	Folio	153
"	"	"	"	"	"
Patent	50	"	" BC.&GS.#6 "	"	7

Remarks:—

NAME Veach, Nathaniel

SURVEY DATE 1748

TRACT Resurvey on Round Knowl

COUNTY Prince George's

ACRES 500

CERTIFICATE No. 306

NAME Veal, Daniel

1755

TRACT Addition to Carolina

COUNTY

Now Carroll

Certificate	25	Acres	Libe BC.&GS.#5	Folio	142
"	"	"	"	"	"
Patent	25	"	" BC.&GS.#2 "	"	434

Remarks:—

NAME **Veal, Daniel**

1763

TRACT **Williams Folly**

COUNTY

Frederick

Certificate **21** **Acres** **Liber BC&GS#19** **Folio** **301**

“

“

“

“

Patent **21** **“** **“ BC&GS#20** **“** **50**

Remarks:—

NAME **Veale, Daniel**

PATENT DATE **1766**

TRACT **Cool Spring**

COUNTY **Frederick**

Certificate	20	Acres	Liber BC&GS#30	Folio	227
"	"	"	"	"	"
Patent	20	"	" BC&GS#31	"	8

Remarks:—

NAME **Vear, Daniel**

1742

TRACT **Rum Punch**

COUNTY

Now **D. C.**

Certificate	60	Acres	Liber	L.G.#E	Folio	101
"	"	"	"	"	"	"
Patent	60	"	"	E.I.#6	"	544

Remarks:—

NAME Vears, William

PATENT DATE 1795

TRACT Williams, Mary's & Daniels Inheritance

COUNTY Montgomery

Certificate	722 ¹	Acres	Liber IC#K	Folio	241
"	"	"	"	"	"
Patent	722 ¹	"	" IC#G	"	637

Remarks:—

NAME Veasey, Campbell

SURVEY DATE 1733

TRACT Deviding

COUNTY Cecil

ACRES 900

CERTIFICATE No. 81

NAME Veasey, Nathaniel

1678

TRACT Burmudas Hundred

COUNTY

Now Worcester

Certificate	200	Acres	Liber	20	Folio	101
“	“	“	“	“	“	“
Patent	200	“	“	20	“	117

Remarks:—

NAME Veasey, Nathaniel

1681

TRACT Batchelore Adventure

COUNTY Now Worcester

Certificate	Acres	Liber	Folio
“	“	“	“
Patent	300	“	“
		C.B.#2	273
Remarks:—	Certificate in name of George Hasfurt		
	Liber 21, folio 235		

NAME Veasey, Nathaniel (& 12 others)

PATENT DATE 1681

TRACT Key (The)

	COUNTY	<u>Now</u>	Worcester		
Certificate	100	Acres	Liber	21	Folio 257
"	"	"	"	"	"
Patent	100	"	"	C.B.#2	" 516

Remarks:—

NAME **Veasey, William**
SURVEY DATE **1866**
TRACT **Veasey's Luck in Time**
COUNTY **Worcester**
ACRES **12 A - 1 R- 29 Ps**
CERTIFICATE No. **1344**

NAME Veatch, Daniel

SURVEY DATE 1755

TRACT Fox

COUNTY Frederick

ACRES 12

CERTIFICATE No. 217

NAME **Veatch, Daniel**

PATENT DATE **1764**

TRACT **Doe Neck**

COUNTY **Frederick**

Certificate **27** Acres Liber **BC&GS#27** Folio **418**

“ “ “ “

Patent **27** “ “ **BC&GS#23** “ **461**

Remarks:—

NAME Veatch, Hezekiah

PATENT DATE 1798

TRACT Timber Neck

COUNTY Montgomery

Certificate	29	Acres	Liber IC#0	Folio	539
-------------	----	-------	------------	-------	-----

“	“	“	“	“	“
---	---	---	---	---	---

Patent	29	“	“ IC#L	“	476
--------	----	---	--------	---	-----

Remarks:—

NAME Veatch, James

1758

TRACT **Resurvey on Pickiltons Rest (The)**

COUNTY **Frederick**

Certificate	200	Acres	Liber BC&GS#13	Folio	349
“	“	“	“	“	“
Patent	200	“	“ BC&GS#13	“	263

Remarks:—

NAME Veatch, John

PATENT DATE 1766

TRACT Resurvey on part of Progress (The)

COUNTY

Now Montgomery

Certificate 198 Acres Liber BC&GS#30 Folio 261

“ “ “ “

Patent 198 “ “ BC&GS#31 “ 346

Remarks:—

NAME Veatch, John

PATENT DATE 1792

TRACT Three Tracts Resurveyed (The)

		COUNTY	Frederick		
Certificate	125 ¹	Acres	Liber IC#I	Folio	17
"	"	"	"	"	"
Patent	125 ¹	"	" IC#H	"	107

Remarks:—

NAME **Veatch, Nathan**

1764

TRACT **Resurvey on Buckfield (The)**

COUNTY **Now Montgomery**

Certificate **208** Acres Liber **BC&GS#19** Folio **584**

“ “ “ “

Patent **208** “ “ **BC&GS#18** “ **413**

Remarks:—

NAME **Veatch, Ninian**

1753

TRACT **Narrow Lane (The)**

COUNTY **Frederick**

Certificate	46	Acres	Liber	G.S.#1	Folio	57
"	"	"	"	"	"	"
Patent	46	"	"	Y.&S.#8	"	223

Remarks:—

NAME Veazey, Edward
SURVEY DATE 1746
TRACT No. 5
COUNTY Cecil
ACRES 148
CERTIFICATE No. 263

NAME **Veazey, Edward**

PATENT DATE **1768**

TRACT **Veazeys Lot**

		COUNTY	Cecil	
Certificate	4$\frac{1}{2}$	Acres	Liber BC&GS#37	Folio 72
“	“	“	“	“
Patent	4$\frac{1}{2}$	“	“ BC&GS#33	“ 265

Remarks:—

NAME Veazey, Edward H., et al

PATENT DATE 1812

TRACT Misfortune

COUNTY Cecil

Certificate 116 1/2 Acres Liber IC#C Folio 297

“ “ “ “ “

Patent 116 1/2 “ “ CG#C “ 38

Remarks:--

NAME **Veazey, John & John Campbell**

1723

TRACT **Deviding**

COUNTY

Cecil

Certificate **900** Acres Liber **I.L.#A** Folio **601**

“ “ “ “

Patent “ “ “

Remarks:— **Unpat. Cert. No. 81.**

NAME Veazey, John

1725

TRACT Deviding, Part of

COUNTY Cecil

Certificate 300 Acres Liber I.L.#A Folio 601

“ “ “ “ “ “

Patent 300 “ “ P.L.#5 “ 818

Remarks:— Tract appears Devidend in Patent record.

NAME **Veazey, John**

1745

TRACT **Good Luck**

COUNTY **Cecil**

Certificate

Acres

Liber

Folio

“

“

“

“

Patent **340**

“

“

P.T.#3

“

332

Remarks:—**Certificate in name of John Thompson,
Liber L.G.#E, folio 637**

NAME Veazey, John

SURVEY DATE 1747

TRACT True Game

COUNTY Cecil

ACRES 710

CERTIFICATE No. 497

NAME Veazey, John

1749

TRACT True Game

COUNTY

Cecil

Certificate 340 Acres LibeBY.&GS.#1Folio 307

“ “ “ “ “

Patent 340 “ “ T.I.#3 “ 401

Remarks:—

NAME **Veazey, John**

1753

TRACT **Veazeys Lott**

COUNTY **Cecil**

Certificate **393** Acres Libe **BC. & GS. #1** Folio **17**

“ “ “ “

Patent **393** “ **“ BY. & GS. #4 “** **518**

Remarks:—

NAME Veazey, John

1758

TRACT Dividing

COUNTY

Cecil

Certificate 326 Acres Liber EC&GS#11 Folio 277

“ “ “ “

Patent 326 “ “ EC&GS#8 “ 441

Remarks:—

NAME Veazey, John

1759

TRACT Good Luck

COUNTY Cecil

Certificate	307	Acres	Liber BC&GS#12	Folio	246
"	"	"	"	"	"
Patent	307	"	" BC&GS#13	"	260

Remarks:—

NAME Veazey, John

1761

TRACT Good Luck Addition

COUNTY Cecil

Certificate	76	Acres	Liber BC&GS#14	Folio	415
"	"	"	"	"	"
Patent	76	"	" BC&GS#10	"	695

Remarks:—

NAME **Veazoy, Nathaniel** (See other side)

PATENT DATE **1681**

TRACT **Key (The)**

COUNTY **Now Worcester**

Certificate **100** Acres Liber **21** Folio **257**

“ “ “ “

Patent **100** “ “ **C.B.#2** “ **516**

Remarks:—

*

Thomas Proffitt, Francis Williams, William
Walton, William Cord, William Stevens,
Plowman Littleton, Southey Littleton Jr.,
John Robins, Thomas Purnell, Daniel Selby,
William Turville, George Hamlin, William
Hearne,

NAME Veazey, William

SURVEY DATE 1857

TRACT Addition to Woods Beaver Dam Enlarged

COUNTY Worcester

ACRES 89 1/2 A-8 Ps.

CERTIFICATE No. 132

NAME **Veers, Daniel**

1755

TRACT **None Eatten**

COUNTY

Now **Montgomery**

Certificate **109** Acres **Libe BC. & GS. #1 Folio 302**

“ “ “ “ “

Patent **109** “ **“ BC. & GS. #2 “ 356**

Remarks:—

NAME **Veers, Daniel**

1761

TRACT **Resurvey on None Eatten (The)**

COUNTY

Now Montgomery

Certificate **1535** **Acres** **Liber** **BC&GS#14** **Folio** **638**

“ “ “ “

Patent **1535** “ “ **BC&GS#17** “ **317**

Remarks:—

NAME Veetch, Daniel

1758

TRACT Hopewell

COUNTY

Now Montgomery

Certificate	50	Acres	Liber BC&GS#9	Folio	430
"	"	"	"	"	"
Patent	50	"	" BC&GS#8	"	83

Remarks:—

NAME Veich, Nathan & Paul Bussey

1706

TRACT Hawkes Nest

COUNTY

Prince George's

Certificate	125	Acres	Liber	D.D.#5	Folio	224
"	"	"	"	"	"	"
Patent	125	"	"	P.L.#2	"	34

Remarks:—

NAME Veir, Daniel (See Daniel Vear)

TRACT

COUNTY

Prince George's

Certificate

Acres

Liber

Folio

“

“

“

“

Patent

“

“

“

Remarks: —

NAME **Veirs, William**

PATENT DATE **1785**

TRACT **Accident**

		COUNTY	<u>Now</u> Montgomery	
Certificate	545	Acres	Liber I C # B	Folio 232
"	"	"	"	"
Patent	545	"	" I C # A	" 426

Remarks:—

NAME Veitch, James

1658

TRACT Veitches Cove

COUNTY Calvert


Certificate 70 **Acres** **Liber** AB&H **Folio** 146

“ “ “ “ “

Patent 70 “ “ Q “ 39

Remarks:—

(1658)



NAME **Veitch, James**

1670

TRACT **Veitches Rest**

COUNTY **Calvert**

Certificate **50** Acres Liber **13** Folio **54**

“ “ “ “ “ “ “

Patent **50** “ “ **14** “ **69**

Remarks:-

NAME Venable, Joseph

1726

TRACT Nantwick

COUNTY

Now Wicomico

Certificate

Acres

Liber

Folio

“

“

“

“

Patent

300

“

“

P.L.#6

“

335

Remarks:—

Certificate in names of Lewis & John
Disharown, Liber I.L.#B, folio 221

NAME Venables, Benjamin

1753

TRACT Horse Island

COUNTY Now Wicomico

Certificate 16½ Acres Libe BC.&GS.#4 Folio 72

“ “ “ “

Patent 16½ “ “ BC.&GS.#3 “ 15

Remarks:—

NAME Venables, Benjamin

PATENT DATE 1766

TRACT Venables Pretentions

		COUNTY	<u>Now</u> Wicomico	
Certificate	95	Acres	Liber BC&GS#34	Folio 9
"	"	"	"	"
Patent	95	"	" BC&GS#31 "	136

Remarks:—

NAME Venables, Benjamin

PATENT DATE 1783

TRACT White Hall

		COUNTY	<u>Now</u> Wicomico	
Certificate	432½	Acres	Liber BC&GS#50	Folio 352
“	“	“	“	“
Patent	432½	“	“ I C # A	“ 101

Remarks:—

NAME Venables, Joseph

1760

TRACT Warehouse Island (The)

COUNTY

Now Wicomico

Certificate	4	Acres	Liber BC&GS#19	Folio	136
"	"	"	"	"	"
Patent	4	"	" BC&GS#16	"	676

Remarks:—

NAME **Venables, Joseph**

1763

TRACT **Flat Glade (The)**

COUNTY

Now **Wicomico**

Certificate	100	Acres	Liber BC&GS#24	Folio	437
“	“	“	“	“	“
Patent	100	“	“ BC&GS#23	“	389

Remarks:—

NAME Venables, Joseph

1764

TRACT Aliens Disappointment

COUNTY

Somerset

Certificate 9 Acres Liber BC&GS#24 Folio 191

“ “ “ “

Patent “ “ “

Remarks:—Patent to James Ray, Liber BC&GS#18,
folio 416.

NAME Venables, Joseph

1784

TRACT Iron Ore

COUNTY

Now Wicomico

Certificate 10

Acres

Liber BC&GS#24 Folio 430

“

“

“

“

Patent 10

“

“ **BC&GS#23 “ 418**

Remarks:—

NAME Venables, Joseph

PATENT DATE 1769

TRACT Royal Exchange

		COUNTY	Somerset	
Certificate	12½	Acres	Liber BC&GS#37	Folio 465
“	“	“	“	“
Patent	12½	“	“ BC&GS#38	“ 127

Remarks:—

NAME Venables, Joseph

PATENT DATE 1770

TRACT Miles End

		COUNTY	<u>Now</u> Wicomico		
Certificate	256	Acres	Liber BC&GS#40	Folio	431
"	"	"	"	"	"
Patent	256	"	" BC&GS#39	"	372

Remarks:—

NAME Venables, Joseph

PATENT DATE 1783

TRACT Addition to McDonald's Luck

COUNTY Now Wicomico

Certificate

Acres

Liber

Folio

“

“

“

“

Patent 321

“

“ IC#A

“ 100

Remarks:— Certificate in name of James McDonald,
Liber BC&GS#50, folio 351.

NAME **Venables, Joseph**

PATENT DATE **1786**

TRACT **Lebanon**

COUNTY **Now** **Wicomico**

Certificate	381	Acres	Liber	IC#B	Folio	551
"	"	"	"	"	"	"
Patent	381	"	"	IC#A	"	730

Remarks:—

NAME Venables, Margaret, Dorcas W. Robey and


PATENT DATE 1806 Mary W. Venables.

TRACT Lot No. 14

COUNTY Charles

Certificate	Acres	Liber	Folio
"	"	"	"
Patent 250 $\frac{1}{2}$ A-27P	"	" IC#S	" 320

Remarks:— Certificate in name of Mary Venables
Liber IC#R, folio 383.



NAME Venables, Mary.

PATENT DATE 1806

TRACT Lot No. 14,

COUNTY

Charles

Certificate 250 $\frac{1}{2}$ A-27P

Liber IC#R

Folio 383

“

“

“

“

Patent

“

“

“

Remarks:— Patented to Mary W. Venables and others
Liber IC#S, folio 320.

● (See other side)

Margaret Venables and Dorcas W. Robey.

NAME Venables, Mary W. and Margaret, and Dorcas
PATENT DATE 1806 W. Robey.

TRACT Lot No. 14

COUNTY Charles

Certificate	Acres	Liber	Folio
"	"	"	"
Patent 250 $\frac{1}{2}$ A-27P	"	" IC#S	" 320

Remarks:— Certificate in name of Mary Venables
Liber IC#R, folio 383.

NAME Venables, William

1741

TRACT Venables Mistake

COUNTY Now Wicomiso

Certificate 100 Acres Liber E.I.#5 Folio 567

“ “ “ “

Patent 100 “ “ E.I.#6 “ 453

Remarks:—

NAME Venables, William

1763

TRACT Poor Chance

COUNTY

Now Wicomico

Certificate	50	Acres	Liber BC&GS#21	Folio	699
"	"	"	"	"	"
Patent	50	"	" BC&GS#18	"	589

Remarks:—

NAME Venables, William

PATENT DATE 1765

TRACT Small Lot

		COUNTY	<u>Now</u> Wicomico	
Certificate	13½	Acres	Liber BC&GS#34	Folio 19
“	“	“	“	“
Patent	13½	“	“ BC&GS#31	“ 201

Remarks:—

NAME	Venables, William
SURVEY DATE	1771
TRACT	Addition
COUNTY	Somerset
ACRES	146 1/2
CERTIFICATE No.	29

NAME **Vanables, William**

SURVEY DATE **1771**

TRACT **Addition**

COUNTY **Somerset**

ACRES **146 1/2**

CERTIFICATE No. **31**

NAME **Venables, William**

PATENT DATE **1786**

TRACT **Dover**

		COUNTY	<u>Now</u> Wicomico		
Certificate	50	Acres	Liber IC#A	Folio	655
"	"	"	"	"	"
Patent	50	"	" IC#B	"	333

Remarks: --

NAME Venables, William T.
SURVEY DATE 1881
TRACT Balls Troubles
COUNTY Wicomico
ACRES 135
CERTIFICATE No. 4

NAME Venables, William T.

PATENT DATE 1883

TRACT Venables Venture

COUNTY Wicomico

Certificate	65 1/4	Acres	Liber	WRH#1	Folio	223
"	"	"	"	"	"	"
Patent	65 1/4	"	"	WRH#2	"	12

Remarks:—

NAME Venatson, Elias

1755

TRACT Ohio

COUNTY Worcester

Certificate 100 Acres Libe BC. & GS. #4 Folio 134

“ “ “ “

Patent 100 “ “ BC. & GS. #2 “ 340

Remarks:—

NAME **Venebles, William**

SURVEY DATE **1773**

TRACT **Poor Chance**

COUNTY **Worcester**

ACRES **92 1/2**

CERTIFICATE No. **1052**

NAME Veneman, Nicholas

1739

TRACT Venemans Struggle

COUNTY Prince George's

Certificate 100 Acres Liber L.G.#C Folio 58

“ “ “ “

Patent 100 “ “ E.I.#6 “ 189

Remarks:—

NAME Venetson, Elias

1746

TRACT Elias's Discovery

COUNTY

Now Sussex, Del.

Certificate 25 Acres Libe BY.&GS.#5 Folio 357

“ “ “ “ “

Patent 25 “ “ BY.&GS.#3 “ 229

Remarks:—

NAME **Vennall, John**

1669

TRACT **Batchelors Hope**

COUNTY **Anne Arundel**

Certificate	100	Acres	Liber	12	Folio	313
“	“	“	“	“	“	“
Patent	100	“	“	12	“	400

Remarks:---

NAME Vennall, John

1671

TRACT Vennalls Inheritance

COUNTY Anne Arundel

Certificate	100	Acres	Liber	16	Folio	284
"	"	"	"	"	"	"
Patent	100	"	"	14	"	363

Remarks:—

NAME **Verdress, John Jr.**

1738

TRACT **Johns Mountain**

COUNTY

Now **Frederick**

Certificate **128** Acres Liber **E.I.#6** Folio **136**

“ “ “ “

Patent “ “ “

Remarks:— **No Cert.**

NAME Vernay, James

PATENT DATE 1799

TRACT Spittle Craft

COUNTY Harford

Certificate

Acres

Liber

Folio

“

“

“

“

Patent

151 $\frac{1}{2}$

“

“

IC#M

“

661

Remarks:—

Certificate in name of Samuel Jenkins
Liber IC#N, folio 356.

NAME **Vernelson, Elias**

1749

TRACT **Chance**

COUNTY

Now **Sussex, Del.**

Certificate **111**

Acres

Libe **BY. & GS. #5** Folio **203**

“

“

“

“

Patent **111**

“

“

T. I. #4 “

368

Remarks:—

NAME Verney, Cornelius & Abraham Eltinge

1734

TRACT New Esopus

COUNTY

Prince George's

Certificate	200	Acres	Liber	E. I. #3	Folio	61
"	"	"	"	"	"	"
Patent	200	"	"	E. I. #2	"	91

Remarks:—

NAME Vernon, William

SURVEY DATE 1739

TRACT Part of Arundel Manor

COUNTY Anne Arundel

ACRES 100

CERTIFICATE No. 54

NAME Vertrees, Hartman
1753

TRACT Blue Spring

COUNTY Now Frederick

Certificate	Acres	Liber	Folio
"	"	"	"
Patent	100	"	G.S.#2 " 6

Remarks: Certificate in name of Daniel Dulany,
Liber BC.&GS.#1, folio 259

NAME

Verwin, William (See William Vorvin)

TRACT

COUNTY

Certificate

Acres

Liber

Folio

“

“

“

“

Patent

“

“

“

Remarks:—

NAME **Vestory, Michael**

PATENT DATE **1761**

TRACT **Good Hope**

COUNTY

Now **Wicomico**

Certificate	109	Acres	Liber BC&GS#24	Folio	450
“	“	“	“	“	“
Patent	109	“	“ BC&GS#28	“	583

Remarks:—

NAME Vestery of All Hallows Parish

PATENT DATE 1789

TRACT Bowens Discovery

COUNTY

Worcester

Certificate 225 Acres Liber I C # D Folio 608

“ “ “ “

Patent 225 “ “ I C # C “ 715

Remarks:—

NAME Vestry of All Hallows Parish (The)

SURVEY DATE 1815

TRACT Harrison's Purchase

COUNTY Anne Arundel

ACRES 180

CERTIFICATE No. 227

NAME Vestry of Parish

SURVEY DATE 1826

TRACT Chunn's Swamp

COUNTY Charles

ACRES 226 3/4

CERTIFICATE No. 84

NAME Vestry of St. Mary Anns Parish

PATENT DATE 1843

TRACT Chappell Ground

COUNTY Cecil

Certificate	9-1-18	Acres	Liber GGB#6	Folio	262
"	"	"	"	"	"
Patent	9-1-18	"	" GGB#5	"	126

Remarks:—

NAME Vestry of St. Mary's Anns Parish

PATENT DATE 1789

TRACT Church Lot

COUNTY Cecil

Certificate	4	Acres	Liber IC#D	Folio	585
"	"	"	"	"	"
Patent	4	"	" IC#E	"	242

Remarks:—

NAME Vestry Of St. Mary's White Chapel Parrish
1756

TRACT New Church Land

COUNTY Dorchester

Certificate	2	Acres	Libe BC. & GS. #5 Folio	284
"	"	"	"	"
Patent	2	"	" BC. & GS. #6 "	273

Remarks:—

NAME Vezey, Charles

SURVEY DATE 1754

TRACT Beginning of Content

COUNTY Worcester

ACRES 100

CERTIFICATE No. 188

NAME Vezey, Charles
SURVEY DATE 1760
TRACT Beginning of Sorrow
COUNTY Worcester
ACRES 235
CERTIFICATE No. 189


NAME Vezey, John (See John Veazey)

TRACT

COUNTY

Certificate	Acres	Liber	Folio
“	“	“	“
Patent	“	“	“

Remarks:—



NAME Vicars, Thomas

1685

TRACT Harwish

COUNTY Dorchester

Certificate	100	Acres	Liber 21	Folio	536
"	"	"	"	"	"
Patent	100	"	" N.S.#2	"	151

Remarks:—

NAME Vicars, Thomas

1714

TRACT Redding

COUNTY Dorchester

Certificate 39 Acres Liber I.L.#B Folio 427

“ “ “ “

Patent 39 “ “ P.L.#5 “ 853

Remarks:—

NAME Viccar, Tho.

SURVEY DATE 1726

TRACT Viccars Discovery

COUNTY Talbot

ACRES 180

CERTIFICATE No. 306

NAME

Vickers, John

SURVEY DATE

1803

TRACT

Fair Dealing

COUNTY

Dorchester

ACRES

4

CERTIFICATE No.

430

NAME **Vickers, William**

SURVEY DATE **1783**

TRACT **Vickers Beginning**

COUNTY **Dorchester**

ACRES **138 1/2**

CERTIFICATE No. **1290**

NAME Vickers, George R., et al

PATENT DATE 1855

TRACT Sey's Venture Better Resurveyed

COUNTY Baltimore

Certificate	Acres	Liber	Folio
-------------	-------	-------	-------

"	"	"	"
---	---	---	---

Patent	63 1/2	" 4 sq.pr."	GGB#8	" 376
--------	--------	-------------	-------	-------

Remarks:—Certificate in name of John H. Orndorff

Liber GGB#7-B, folio 151

NAME Vickers, Joel, et al

PATENT DATE 1855

TRACT Sey's Venture Better Resurveyed

COUNTY Baltimore

Certificate

Acres

Liber

Folio

“

“

“

“

Patent 63 1/2 “ 4 sq. pr. “ GGB#8 “ 376

Remarks:—Certificate in name of John H. Orndorff

Liber GGB#7-B, folio 151

NAME **Vickers, John**

1729

TRACT **Vickers's Lott**

COUNTY

Now **Caroline**

Certificate	52	Acres	Liber	I.L.#B	Folio	175
“	“	“	“	“	“	“
Patent	52	“	“	P.L.#7	“	264

Remarks:—

NAME **Vickers, John**

1734

TRACT **South Preston**

COUNTY

Dorchester

Certificate **191** **Acres** **Liber** **E. I. #5** **Folio** **21**

“ “ “ “ “ “ “

Patent **191** “ “ **E. I. #4** “ **104**

Remarks:—

NAME **Vickers, John**

1747

TRACT **Addition to Harwick**

COUNTY **Dorchester**

Certificate **159** Acres Libe **BY. & GS. #1** Folio **393**

“ “ “ “

Patent **159** “ “ **T. I. #3** “ **513**

Remarks:—

NAME Vickers, John

1759

TRACT Vickers Range

COUNTY

Dorchester

Certificate 50 Acres LiberBC&GS#11 Folio 222

“ “ “ “

Patent 50 “ “ BC&GS#8 “ 701

Remarks:—

NAME Vickers, Joseph

PATENT DATE 1767

TRACT Wicks Part of Buckingham Resurveyed

COUNTY Kent

Certificate	190	Acres	Liber BC&GS#34	Folio	234
“	“	“	“	“	“
Patent	190	“	“ BC&GS#33	“	71

Remarks:—

NAME Vickers, Joseph

SURVEY DATE 1803

TRACT Addition

COUNTY Dorchester

ACRES @ 1/2

CERTIFICATE No. 16

NAME Vickers, Rachel

PATENT DATE 1801

TRACT Widows Care

		COUNTY	Kent			
Certificate	$32\frac{3}{4}$	Acres	Liber	IC#Q	Folio	20
"	"	"	"	"	"	"
Patent	$32\frac{3}{4}$	"	"	IC#L	"	668

Remarks:—

NAME Vickers, Richard

PATENT DATE 1766

TRACT Richards Triangle

COUNTY Talbot

Certificate $1\frac{1}{2}$ Acres Liber BC&GS#34 Folio 79

“ “ “ “

Patent $1\frac{1}{2}$ “ “ BC&GS#29 “ 333

Remarks:—

NAME Vickers, Richard

PATENT DATE 1768

TRACT Richards Necessity

		COUNTY	Talbot	
Certificate	25 $\frac{1}{2}$	Acres	Liber BC&GS#37	Folio 70
"	"	"	"	"
Patent	25 $\frac{1}{2}$	"	" BC&GS#35	" 225

Remarks:—

NAME Vickers, Richard

PATENT DATE 1770

TRACT Francis Delight

COUNTY

Talbot

Certificate	106	Acres	Liber BC&GS#45	Folio	329
"	"	"	"	"	"
Patent	106	"	" BC&GS#44	"	333

Remarks:—

NAME Vickers, Richard

SURVEY DATE 1803

TRACT Vickers Chance

COUNTY Dorchester

ACRES 7 3/4

CERTIFICATE No. 1291

NAME **Vickers, Thomas**

1735

TRACT **Addition to Redding (The)**

COUNTY **Dorchester**

Certificate	153	Acres	Liber	E. I. #5	Folio	17
“	“	“	“	“	“	“
Patent	153	“	“	E. I. #4	“	297

Remarks:—

NAME

Vickers, ~~Thomas~~ *Thomas*
1735

TRACT

Newborough

COUNTY

Dorchester

Certificate

200

Acres

Liber

E. I. #5

Folio

17

“

“

“

“

Patent

200

“

“

E. I. #2

“

235

Remarks:—

NAME Vickers, Thomas

PATENT DATE 1768

TRACT Vickers Chance

		COUNTY	Dorchester	
Certificate	462	Acres	Liber BC&GS#37	Folio 25
"	"	"	"	"
Patent	462	"	" BC&GS#35	" 393

Remarks:—

NAME Vickers, Thomas

PATENT DATE 1769

TRACT Vickers Privilege

COUNTY

Dorchester

Certificate 12 $\frac{1}{2}$ Acres Liber BC&GS#37 Folio 491

“ “ “ “

Patent 12 $\frac{1}{2}$ “ “ BC&GS#39 “ 80

Remarks:—

NAME **Vickers, William**

1744

TRACT **Picidilly**

COUNTY

Talbot

Certificate	150$\frac{1}{2}$	Acres	Liber	L.G.#E	Folio	699
"	"	"	"	"	"	"
Patent	150$\frac{1}{2}$	"	"	P.T.#3	"	211

Remarks:—

NAME Vickers, William

1745

TRACT Warners Discovery Resurveyed

COUNTY Queen Anns

Certificate 195 Acres Liber L.G.#E Folio 683

“ “ “ “

Patent 195 “ “ P.T.#2 “ 336

Remarks:—

NAME Vickers, William

1759

TRACT Vickers Venture

COUNTY Talbot

Certificate	138	Acres	Liber BC&GS#11	Folio	251
"	"	"	"	"	"
Patent	138	"	" BC&GS#8	"	638

Remarks:—

NAME Vickers, William

PATENT DATE 1764

TRACT Vickers Venture Resurveyed

COUNTY Talbot

Certificate 145 Acres Liber BC&GS#27 Folio 111

“ “ “ “

Patent 145 “ “ BC&GS#26 “ 232

Remarks:—

NAME Vickers, William

PATENT DATE 1768

TRACT Pickadilly Twice Resurveyed

COUNTY Talbot

Certificate	209 $\frac{1}{4}$	Acres	Liber BC&GS#37	Folio	68
"	"	"	"	"	"
Patent	209 $\frac{1}{4}$	"	" BC&GS#16	"	730

Remarks:—

NAME Vickery, John

1695

TRACT Bristoll

COUNTY Dorchester

Certificate	200	Acres	Liber	B.B.#3	Folio	358
“	“	“	“	“	“	“
Patent	200	“	“	B.B.#3	“	359

Remarks:—

NAME Victor, Major
SURVEY DATE 1794
TRACT Wright's Exchange
COUNTY Caroline
ACRES 174
CERTIFICATE No. 314

NAME Victor, Thomas
175a

TRACT Victors Industry

COUNTY

Worcester

Certificate 70 **Acres** **Liber** Y.&S.#7 **Folio** 360

“ “ “ “

Patent 70 “ “ Y.&S.#6 “ 53

Remarks:—

NAME **Victor, Thomas**

1759

TRACT **Victors Addition**

COUNTY

Worcester

Certificate **131** Acres Liber **BC&GS#24** Folio **468**

“ “ “ “

Patent **131** “ “ **BC&GS#23** “ **602**

Remarks:—

NAME Victor, Thomas

PATENT DATE 1789

TRACT Black Soil

		COUNTY	<u>Now</u> Wicomico		
Certificate	259	Acres	Liber	IC#D, folio	425
"	"	"	"	"	"
Patent	259	"	"	IC#C	" 659

Remarks:-- Patented to William Dryden

NAME Victor, Thomas

PATENT DATE 1806

TRACT Victor's Conclusion

COUNTY Worcester

Certificate	500	Acres	Liber	IC#B	Folio	503
"	"	"	"	"	"	"
Patent	500	"	"	IC#B	"	291

Remarks:—

NAME **Victors, Thomas**

1745

TRACT **Good Hope**

COUNTY **Worcester**

Certificate **45** Acres Liber **L.G.#E** Folio **622**

“ “ “ “ “

Patent **45** “ “ **P.T.#3** “ **300**

Remarks:—



NAME Viers, Daniel

PATENT DATE 1764

TRACT Mary

		COUNTY	<u>Now</u> Montgomery	
Certificate	1640	Acres	Liber BC&GS#27	Folio 347
"	"	"	"	"
Patent	1640	"	" BC&GS#25 "	478

Remarks:—

NAME Viers, Daniel

PATENT DATE 1764

TRACT Resurvey on Rum Punch, (The)

COUNTY Now Montgomery & D. C.

Certificate 146 Acres Liber BC&GS#27 Folio 354

“ “ “ “

Patent 146 “ “ BC&GS#29 “ 173

Remarks:—

NAME Viers, Daniel

PATENT DATE 1777

TRACT Fair Prospect

COUNTY

Now Montgomery

Certificate	230	Acres	Liber BC&GS#51	Folio	463
“	“	“	“	“	“
Patent	230	“	“ BC&GS#52	“	487

Remarks:—

NAME	Viers, David
SURVEY DATE	1786
TRACT	Susanna
COUNTY	Montgomery
ACRES	341 1/8
CERTIFICATE No.	276

NAME Viers, Elijah

PATENT DATE 1798

TRACT Addition to Susans Good Luck (The)

COUNTY Montgomery

Certificate	9 $\frac{3}{4}$	Acres	Liber IC#0	Folio	535
"	"	"	"	"	"
Patent	9 $\frac{3}{4}$	"	" IC#L	"	480

Remarks:—

NAME Vigorous, John

1887

TRACT Good Success

COUNTY

Now Worcester

Certificate 300 Acres Liber 22 Folio 282

" " " "

Patent " "

Remarks:— Patent to Henry Smith, Liber N.S.#B,
folio 491

NAME Vincent, Charles & Thomas Maddox

1670

TRACT Two Branches (The)

COUNTY Now Cecil

Certificate **250** Acres Liber **12** Folio **517**

“ “ “ “ “ “

Patent **250** “ “ **13** “ **48**

Remarks:

NAME Vincent, Elie

PATENT DATE 1792

TRACT Suit Yourself

COUNTY

Now Wicomico

Certificate	47	Acres	Liber IC#I	Folio	24
"	"	"	"	"	"
Patent	47	"	" IC#H	"	112

Remarks: --

NAME Vincent, George

PATENT DATE 1794

TRACT Security

		COUNTY	<u>Now</u> Wicomico			
Certificate	9	Acres	Liber	IC#K	Folio	90
"	"	"	"	"	"	"
Patent	9	"	"	IC#G	"	468

Remarks:—

NAME Vincent, J. W., et al

PATENT DATE 1901

TRACT Galestown Wharf

COUNTY Dorchester

Certificate 4-2-0 Acres Liber JTS#1 Folio 549

“ “ “ “

Patent “ “ “

Remarks:--Patented to George E. W. Wheatley

Liber WOM#1, folio 234

NAME Vincent, James

1723

TRACT Vincents Chance

COUNTY

Dorchester

Certificate 50 Acres Liber I.L.#A Folio 179

“ “ “ “

Patent 50 “ “ P.L.#5 “ 400

Remarks:—

NAME Vincent, James

1723

TRACT Vincents Discovery

COUNTY

Dorchester

Certificate	100	Acres	Liber	I. L. #A	Folio	27
“	“	“	“	“	“	“
Patent	100	“	“	P. L. #5	“	399

Remarks:—

NAME Vincent, James

1723

TRACT Vincents Lott

COUNTY

Dorchester

Certificate	100	Acres	Liber	I.L.#A	Folio	28
"	"	"	"	"	"	"
Patent	100	"	"	P.L.#5	"	398

Remarks:—

NAME	Vincent, John
SURVEY DATE	1737
TRACT	Vincent's Choice
COUNTY	Charles
ACRES	86
CERTIFICATE No.	488

NAME	Vincent, John
SURVEY DATE	1816
TRACT	Francis Addition
COUNTY	Dorchester
ACRES	380
CERTIFICATE No.	466

NAME	Vincent, John
SURVEY DATE	1825
TRACT	Addition to The Exchange
COUNTY	Dorchester
ACRES	178
CERTIFICATE No.	49

NAME Vincent, John

SURVEY DATE 1841

TRACT Resurvey on Griffiths Fortune

COUNTY Dorchester

ACRES 319 1/2

CERTIFICATE No. 1070

NAME Vincent, Mary E., et al,

PATENT DATE 1838

TRACT John's Situation

COUNTY Worcester

Certificate

Acres

Liber

Folio

“

“

“

“

Patent

367

“

“

WRH#2

“

279

Remarks:—

Certificate in name of John Richardson,
Liber WRH#1, folio 521.

NAME Vincent, Rhody

PATENT DATE 1798

TRACT Vincent's Purchase

COUNTY

Charles

Certificate 123-2-25 Acres

Liber IC#0

Folio 382

“ “

“ “

Patent 123-2-25 “

“ IC#L

“ 426

Remarks:—

NAME Vincent, Richard

SURVEY DATE 1763

TRACT Vincent's Delight

COUNTY Charles

ACRES 19

CERTIFICATE No. 489

NAME Viner, Godfrey

1732

TRACT Godfreys Folly

COUNTY

Now Caroline

Certificate	50	Acres	Liber	A.M.#1	Folio	2
"	"	"	"	"	"	"
Patent	50	"	"	P.L.#8	"	553

Remarks:—

NAME Vines, John

1738

TRACT Batchellors Hope

COUNTY Now Howard

Certificate 25 Acres Liber I.L.#B Folio 80

“ “ “ “ “

Patent “ “ “

Remarks:— Patent to John Brown, Liber P.L.#7,
folio 410

NAME Vines, William

1697

TRACT Vines his Fancy

COUNTY

Now Howard

Certificate	60	Acres	Liber	C.C.#4	Folio	18
“	“	“	“	“	“	“
Patent	60	“	“	C.C.#4	“	18

Remarks:—

NAME Vines, William

1707

TRACT Vines Chance

COUNTY

Now Howard

Certificate 200 Acres Liber D.D.#5 Folio 437

“ “ “ “ “

Patent 200 “ “ D.D.#5 “ 437

Remarks:— P.L.#3 " 375

NAME Vinnett, George

1726

TRACT Vinnetts Chance

COUNTY St. Mary's

Certificate 56 Acres Liber I.L.#A Folio 275

“ “ “ “

Patent “ “

Remarks:— Patent to Robert Liddall, Liber P.L.#6,
folio 323

NAME Vinsan, Benjamin

1757

TRACT Piney Ridge

COUNTY

Worcester

Certificate 30 Acres Liber BC&GS#9 Folio 539

“ “ “ “

Patent 30 “ “ BC&GS#10 “ 6

Remarks:—

NAME **Vinson. Bruffit**

1740

TRACT **Bruffitts Lott**

COUNTY **Dorchester**

Certificate	50	Acres	Liber	L.G.#C	Folio	88
"	"	"	"	"	"	"
Patent	50	"	"	E.I.#6	"	324

Remarks:—

NAME Vinson, George
1761

TRACT First Choice

COUNTY

Now Wicomico

Certificate	50	Acres	Liber BC&GS#31	Folio	85
"	"	"	"	"	"
Patent	50	"	" BC&GS#30	"	168

Remarks:—

NAME Vinson, George

PATENT DATE 1768

TRACT Last Choice

		COUNTY	<u>Now</u> Wicomico	
Certificate	331 $\frac{1}{4}$	Acres	Liber BC&GS#34	Folio 479
"	"	"	"	"
Patent	331 $\frac{1}{4}$	"	" BC&GS#36 "	64

Remarks:—

NAME Vinson, Isaac

PATENT DATE 1769

TRACT Piney Hill

		COUNTY	<u>Now</u> Wicomico		
Certificate	23	Acres	Liber BC&GS#37	Folio	474
"	"	"	"	"	"
Patent	23	"	" BC&GS#39	"	64

Remarks: —

NAME Vinson, Isaac

PATENT DATE 1800

TRACT Vinson's Luck

COUNTY

Now Wicomico

Certificate	266 3/4 Acres	Liber IC#A	Folio	263
"	"	"	"	
Patent	266 3/4 "	" IC#A	"	288

Remarks:—

NAME Vinson, Isaac

PATENT DATE 1812

TRACT Vinson's Slipe

		COUNTY	<u>Now</u> Wicomico		
Certificate	4	Acres	Liber IC#C	Folio	313
"	"	"	"	"	"
Patent	4	"	" CG#C	"	55

Remarks:—

NAME Vinson, James (See James Vincent)

TRACT

COUNTY

Certificate	Acres	Liber	Folio
"	"	"	"
Patent	"	"	"

Remarks:—

NAME Vinson, James

1723

TRACT Chesnutt Ridge

COUNTY

Dorchester

Certificate	50	Acres	Liber	I.L.#A	Folio	179
"	"	"	"	"	"	"
Patent	50	"	"	P.L.#5	"	517

Remarks:—

NAME Vinson, James

1730

TRACT Vinsons Choice

COUNTY

Now Sussex, Del.

Certificate

Acres

Liber

Folio

“

“

“

“

Patent

125

“

“

P.L.#7

“

527

Remarks:—

Certificate in name of John Caldwell,
Liber I.L.#B, folio 363

NAME **Vinson, James**

1731

TRACT **Vinsons Island**

COUNTY

Dorchester

Certificate **10** Acres Liber **A.M.#1** Folio **202**

“ “ “ “

Patent **10** “ “ **P.L.#8** “ **724**

Remarks:—

NAME **Vinson, James**

1740

TRACT **Providence**

COUNTY **Dorchester**

Certificate	200	Acres	Liber	L.G.#C	Folio	95
“	“	“	“	“	“	“
Patent	200	“	“	E.I.#6	“	329

Remarks:—

NAME Vinson, James

SURVEY DATE 1748

TRACT Small Hopes

COUNTY Dorchester

ACRES 150

CERTIFICATE No. 1140

NAME Vinson, Newbold

1758

TRACT Newbolds Lott

COUNTY

Now Sussex, Del.

Certificate	50	Acres	Liber BC&GS#11	Folio	123
"	"	"	"	"	"
Patent	50	"	" BC&GS#8	"	451

Remarks:—

NAME Vinson, Solomon

1757

TRACT Solomons Wisdom

COUNTY

Worcester

Certificate	50	Acres	Liber BC&GS#9	Folio	540
"	"	"	"	"	"
Patent	50	"	" BC&GS#8	"	66

Remarks:—

NAME Vinson, Thomas

SURVEY DATE 1741

TRACT Vinson's Discovery

COUNTY Dorchester

ACRES 30

CERTIFICATE No. 1292

NAME	Vinson, Thomas
SURVEY DATE	1742
TRACT	Addition to Discovery
COUNTY	Dorchester
ACRES	200
CERTIFICATE No.	43

NAME **Vinson, Thomas**

1742

TRACT **Vinsons Discovery**

COUNTY **Dorchester**

Certificate **30** Acres Liber **L.G.#E** Folio **12**

“ “ “ “

Patent “ “ “

Remarks:—