

msa stager s1426 01/18/00 jbr/ch

NAME	Nichodemus, Conrod
SURVEY DATE	1789
TRACT	Conrod's Fancy
COUNTY	Washington
ACRES	161 1/4
CERTIFICATE No.	79

**NAME** Nicholas, Edward

**1739**

**TRACT** Nicholas's Dear Purchase

**COUNTY** Cecil

Certificate	70	Acres	Liber	E.I.#5	Folio	455
"	"	"	"	"	"	"
Patent	70	"	"	E.I.#6	"	328

Remarks:—

NAME **Nicholas, Griffith**

SURVEY DATE **1722**

TRACT **Locust Point**

COUNTY **Baltimore**

ACRES **356**

CERTIFICATE No. **906**

NAME Nicholas Highland

1738

TRACT Poplar Valley

COUNTY

Cecil

Certificate 100 Acres Liber I.L.#A Folio 436

“ “ “ “

Patent “ “ “

Remarks:— Patent to John Highland, Liber P.L.#7,  
folio 477

NAME Nicholas, Hugh  
1782

TRACT Stoney Point

COUNTY Cecil

Certificate	5	Acres	Liber BC&GS#19	Folio	196
"		"	"	"	
Patent	5	"	" BC&GS#17	"	373

Remarks:—

NAME Nicholas, Jacob

1756

TRACT Nicholas Chance

COUNTY

Frederick

Certificate	50	Acres	Libe BC.&GS.#5	Folio	119
"	"	"	"	"	"
Patent	50	"	" BC.&GS.#6 "	"	124

Remarks:—

NAME Nicholas, John

SURVEY DATE 1755

TRACT Welsh's Fancy

COUNTY Baltimore

ACRES 100

CERTIFICATE No. 1696

NAME **Nicholas, John**

PATENT DATE **1776**

TRACT **Butter & Cheese Resurveyed**

COUNTY **Frederick**

Certificate **510** Acres Liber **BC&GS#51** Folio **327**

“ “ “ “

Patent “ “ “

Remarks:— **Patented to Mary Cresap**

**Liber BC&GS#52, folio 221**



NAME Nicholas, John Spear

PATENT DATE 1831

TRACT Nicholas' Care

COUNTY Baltimore

Certificate  $10\frac{1}{2}$ P Acres Liber GGB#2 Folio 257

“ “ “ “

Patent  $10\frac{1}{2}$  “ “ GGB#1 “ 330

Remarks:—

NAME Nicholas, Nehemiah

1780

TRACT Hög Range

COUNTY

Dorchester

Certificate	60	Acres	Liber BC&GS#12	Folio	229
“	“	“	“	“	“
Patent	60	“	“ BC&GS#13	“	429

Remarks:—

NAME Nicholas, Richard  
1748

TRACT Nicholas's Choice

COUNTY

Now Sussex, Del.

Certificate	50	Acres	Libe	BY. & GS. #5	Folio	300
“	“	“	“	“	“	“
Patent	50	“	“	T. I. #4	“	478

Remarks:—

NAME Nicholas, Thomas

1695

TRACT Londonderry

COUNTY Cecil

Certificate	200	Acres	Liber	B.B.#3	Folio	2
"	"	"	"	"	"	"
Patent	200	"	"	B.B.#3	"	3

Remarks:—

NAME Nicholas, Thomas

1782

TRACT Stoney Knowl

COUNTY Frederick

Certificate	5	Acres	Liber BC&GS#14	Folio	623
"	"	"	"	"	"
Patent	5	"	" BC&GS#17	"	108

Remarks:—

NAME Nicholas, Thomas & Elizabeth


1685

TRACT Mulberry Dock

COUNTY Cecil

Certificate	Acres	Liber	Folio
"	"	"	"
Patent	205	"	B.B.#3 " 1

Remarks: Certificate in name of Thomas Yerbury  
Liber B.B.#3, folio 1



NAME Nicholas, Zachariah

1755

TRACT Nicholas Purchase

COUNTY Dorchester

Certificate	271	Acres	Liber BC&GS#9	Folio	266
"	"	"	"	"	"
Patent	271	"	" BC&GS#6	"	378

Remarks:—

**NAME Nichols, John**

**PATENT DATE 1775**

**TRACT Nichols Delight**

**COUNTY Frederick**

<b>Certificate</b>	<b>60<math>\frac{1}{2}</math></b>	<b>Acres</b>	<b>Liber BC&amp;GS#50</b>	<b>Folio</b>	<b>146</b>
<b>"</b>	<b>"</b>	<b>"</b>	<b>"</b>	<b>"</b>	<b>"</b>
<b>Patent</b>	<b>"</b>	<b>"</b>	<b>"</b>	<b>"</b>	<b>"</b>

**Remarks:— Patented to Charles Beatty  
Liber BC&GS#48, folio 386**



NAME

Nicholls, Benjamin

1734

TRACT

Benjamins Desire

COUNTY

Now Caroline

Certificate	50	Acres	Liber	E.I.#3	Folio	202
"	"	"	"	"	"	"
Patent	50	"	"	E.I.#1	"	397

Remarks:—

NAME Nicholls, Daniel

PATENT DATE 1793

TRACT Daniels Beginning

COUNTY Dorchester

Certificate	45½	Acres	Liber IC#I	Folio	58
“	“	“	“	“	“
Patent	45½	“	“ IC#H	“	170

Remarks:—

NAME

Nicholls, Daniel

SURVEY DATE

1793

TRACT

Nicholls Purchase

COUNTY

Dorchester

ACRES

175

CERTIFICATE No.

945

NAME Nicholls, Edward

PATENT DATE 1786

TRACT Red Bud Thickett

		COUNTY	<u>Now</u> Allegany	
Certificate	126	Acres	Liber I C # B Folio	616
"	"	"	"	"
Patent	126	"	" I C # C "	75

Remarks:—

NAME Nicholls, Edward  
1789

TRACT Nicholls Contrivance

COUNTY Now Frederick

Certificate 75 Acres Liber L.G.#B Folio 215

“ “ “ “

Patent 75 “ “ E.I.#5 “ 507

Remarks:— Name appears "Nicholas" in Patent  
Record

NAME **Nicholls, George**

**1745**

TRACT **Georges Delight**

COUNTY **Now Montgomery**

Certificate	<b>20</b>	Acres	Liber	<b>L.G.#E</b>	Folio	<b>568</b>
"	"	"	"	"	"	"
Patent	<b>20</b>	"	"	<b>L.G.#C</b>	"	<b>518</b>

Remarks:—



NAME Nicholls, George

PATENT DATE 1784

TRACT George (The)

	COUNTY	<u>Now</u> Washington	
Certificate	50 Acres	Liber I C # B	Folio 60
"	"	"	"
Patent	"	"	"

Remarks:— Patent to Rachel Beall

Liber I C # A

Folio 339

NAME Nicholls, Griffith

1722

TRACT Contention

COUNTY

Cecil

Certificate	66	Acres	Liber	I. L. #A	Folio	95
"	"	"	"	"	"	"
Patent	66	"	"	P. L. #5	"	56

Remarks:—



NAME Nicholls, Griffiths

1722

TRACT Land Doar

COUNTY Cecil

Certificate	244	Acres	Liber	F.F.#7	Folio	326
"	"	"	"	"	"	"
Patent	244	"	"	F.F.#7	"	327
Remarks:—				C.E #1	"	415

NAME	Nicholls, Isaac
SURVEY DATE	1720
TRACT	Nicholls Purchase
COUNTY	Dorchester
ACRES	453
CERTIFICATE No.	944

NAME **Nicholls, Isaac**  
**1734**

TRACT **Nicholls Regulation**

COUNTY **Dorchester**

Certificate **303** Acres Liber **E.I.#5** Folio **37**

“ “ “ “ “

Patent “ “ “

Remarks:— **patent to Henry Hooper, Liber E.I.#4,**  
**folio 41**

NAME **Nicholls, Isaac Jr.**  
**1737**

TRACT **Addition to Rawly (The)**

COUNTY **Dorchester**

Certificate	<b>50</b>	Acres	Liber	<b>E. I. #5</b>	Folio	<b>331</b>
“	“	“	“	“	“	“
Patent	<b>50</b>	“	“	<b>E. I. #6</b>	“	<b>49</b>

Remarks:—

NAME           Nicholls, Jane  
SURVEY DATE   1796  
TRACT           Nicholls Lott  
COUNTY        St. Marys  
ACRES           140  
CERTIFICATE No. 323

NAME Nicholls, John

1868

TRACT St. Mary's Mannor

COUNTY St. Mary's

Certificate		Acres		Liber		Folio
"		"		"		"
Patent	350	"		"	11	" 397

Remarks: -

NAME Nicholls, John

1675

TRACT Nicholls his Rest

COUNTY St. Mary's

Certificate	350	Acres	Liber	15	Folio	506
"	"	"	"	"	"	"
Patent	"	"	"	"	"	"

Remarks:—

NAME Nicholls, John

1688

TRACT Nicholls Hope

COUNTY

Charles

Certificate 135

Acres

Liber 22

Folio 381

“

“

“

“

Patent 135

“ N.S.#B

“

576

Remarks:—



NAME Nicholls, John

1737

TRACT Mill Security

COUNTY Dorchester

Certificate	9	Acres	Liber	E. I. #3	Folio	530
"	"	"	"	"	"	"
Patent	9	"	"	E. I. #2	"	581

Remarks:—

NAME Nicholls, John

1747

TRACT Johns Hardfortune

COUNTY Dorchester

Certificate	78	Acres	Liber T.I.#1	Folio	214
“	“	“	“	“	“
Patent	78	“	“ BT.&BY.#3	“	169

Remarks:—

NAME Nicholls, John

PATENT DATE 1785

TRACT Nicholls Chance

COUNTY

Now Allegany

Certificate	21 $\frac{3}{4}$	Acres	Liber IC#B	Folio	412
"	"	"	"	"	"
Patent	21 $\frac{3}{4}$	"	" IC#A	"	541

Remarks:—

NAME

Nicholls, Joseph

1734

TRACT

Margarets Delight

COUNTY

Dorchester

Certificate

72

Acres

Liber

E. I. #3 Folio

223

“

“

“

“

Patent

“

“

“

Remarks:—

Patent to William Murray, Liber E. I. #2,  
folio 209

NAME Nicholls, Mary,, John & Thomas

1678

TRACT Nicholls his Rest

COUNTY St. Marys

Certificate	Acres	Liber 20	Folio 107
-------------	-------	----------	-----------

"	"	"	"
---	---	---	---

Patent	"	"	"
--------	---	---	---

Remarks:— Lease 350 Acres

NAME Nicholls, Philip

PATENT DATE 1803

TRACT Strife Ended

COUNTY Prince George's

Certificate	Acres	Liber	Folio
"	"	"	"
Patent	160 $\frac{1}{2}$	" IC#P	" 480

Remarks:— Certificate in name Edward Steward  
Liber IC#Q, folio 244

NAME Nicholls, Samuel

PATENT DATE 1799

TRACT Nicholls and Adam's Discovery

COUNTY Montgomery

Certificate	Acres	Liber	Folio
2 $\frac{1}{4}$			
"	"	"	"
Patent	"	IC#M	" 603

Remarks:—Certificate in name of Samuel Adams,  
Liber IC#0, folio 718.

NAME Nicholls, Symon

1714

TRACT Symon & Jane (The)

COUNTY

Prince George's

Certificate	107	Acres	Liber	E.E.#6	Folio	125
"	"	"	"	"	"	"
Patent	107	"	"	E.E.#6	"	126
Remarks:—				R.Y.#1	"	302



NAME Nicholls, Symon

1722

TRACT Symons Lott

COUNTY

Prince George's

Certificate 107 Acres Liber I.L.#A Folio 157

“ “ “ “

Patent 107 “ “ P.L.#5 “ 132

Remarks:—

NAME           Nicholls, Thomas  
SURVEY DATE     1717  
TRACT           Nicholls Discovery  
COUNTY        St. Marys  
ACRES           21  
CERTIFICATE No. 322

NAME Nicholls, William

1684

TRACT Nicholls his Chance

COUNTY

Calvert

Certificate	210	Acres	Liber	21	Folio	512
“	“	“	“	“	“	“
Patent	210	“	“	N.S.#B	“	13

Remarks:—

NAME Nicholls, William

1715

TRACT Nicholls Hunting Quarter

COUNTY Prince George's

Certificate	200	Acres	Liber	E.E.#6	Folio	136
"	"	"	"	"	"	"
Patent	200	"	"	E.E.#6	"	137
Remarks:—				R.Y.#1	"	303

NAME Nicholls , William

1723

TRACT Woodyard (The)

COUNTY

Prince George's

Certificate	36	Acres	Liber	I.L.#A	Folio	15
"	"	"	"	"	"	"
Patent	36	"	"	P.L.#5	"	343

Remarks: --

NAME Nichols, Charles

PATENT DATE 1761

TRACT Hog Quarter

COUNTY

Worcester

Certificate	40	Acres	Liber BC&GS#24	Folio	515
“	“	“	“	“	“
Patent	40	“	“ BC&GS#28	“	563

Remarks:—

NAME Nichols, Christopher

1758

TRACT Chance

COUNTY

Frederick

Certificate 15

Acres

Liber BC&GS#12 Folio 95

“

“

“

“

Patent 15

“

“ BC&GS#10 “ 219

Remarks:—

NAME Nichols, Edward

PATENT DATE 1770

TRACT Resurvey on Pascotham (The)

		COUNTY	<u>Now</u> montgomery	
Certificate	477	Acres	Liber BC&GS#41 Folio	67
"	"	"	"	"
Patent	477	"	" BC&GS#39 "	190

Remarks:--



NAME Nichols, Henry

PATENT DATE 1799

TRACT Richmond and Richmond Addition United

	COUNTY	Talbot			
Certificate	307 $\frac{1}{4}$	Acres	Liber IC#A	Folio	90
"	"	"	"	"	"
Patent	307 $\frac{1}{4}$	"	" IC#A	"	103

Remarks:—

NAME Nichols, Henry

PATENT DATE 1812

TRACT Maiden Point

COUNTY

Talbot

Certificate	444	Acres	Liber	IB#B	Folio	425
"	"	"	"	"	"	"
Patent	"	"	"	"	"	"

Remarks:— Patented to Levin A. Campbell,  
Liber IB#A folio 258.

NAME Nichols, Isaac  
1747

TRACT Plain Dealing

COUNTY

Now Sussex, Del.

Certificate	100	Acres	Liber T.I.#1	Folio	323
"	"	"	"	"	"
Patent	100	"	" BT.&BY.#3 "	"	364

Remarks:—

NAME Nichols, Isaac  
SURVEY DATE 1770  
TRACT Addition to Plain Dealing  
COUNTY Dorchester  
ACRES 175  
CERTIFICATE No. 103

NAME Nichols, Isaac

PATENT DATE 1790

TRACT Little Grove Enlarged

COUNTY

Dorchester

Certificate	89	Acres	Liber IC#F	Folio	217
"	"	"	"	"	"
Patent	89	"	" IC#F	"	588

Remarks:—

NAME           Nichols, Isaac  
SURVEY DATE    1793  
TRACT           Addition to Bandon  
COUNTY        Dorchester  
ACRES           10 1/4  
CERTIFICATE No. 21

NAME **Nichols, Isaac Jr.**

PATENT DATE **1770**

TRACT **Addition to Rawley**

COUNTY

**Dorchester**

Certificate **450** Acres Liber **BC&GS#41** Folio **404**

“ “ “ “

Patent **450** “ “ **BC&GS#46** “ **447**

Remarks:—

NAME **Nichols, Jacob**

PATENT DATE **1828**

TRACT **Nichols' Resurvey**

COUNTY **Frederick**

Certificate **237A-13B** Acres

Liber **GGB#4**

Folio **104**

“

“

“

“

Patent **237A-13P** “

“

**GGB#3**

“

**222**

Remarks:—



NAME Nichols, John

1728

TRACT Addition

COUNTY

Dorchester

Certificate	37	Acres	Liber	I. L. #A	Folio	783
"	"	"	"	"	"	"
Patent	37	"	"	P. L. #7	"	370

Remarks:—

NAME **Nichols, John**

**1748**

TRACT **Hickory Levell**

COUNTY **Frederick**

Certificate	<b>45</b>	Acres	Libe	<b>BY. &amp; GS. #1</b>	Folio	<b>151</b>
"	"	"	"	"	"	"
Patent	<b>45</b>	"	"	<b>T. I. #4</b>	"	<b>161</b>

Remarks:—

NAME **Nichols, John Jr.**

PATENT DATE **1768**

TRACT **Walnut Valley**

COUNTY **Now Allegany**

Certificate **62** Acres Liber **BC&GS#37** Folio **189**

“ “ “ “

Patent **62** “ “ **BC&GS#35** “ **196**

Remarks:—

NAME Nichols, Jonathan

PATENT DATE 1764

TRACT Boat Yard (The)

COUNTY Talbot

Certificate	2 $\frac{1}{4}$	Acres	Liber BC&GS#23	Folio	567
"	"	"	"	"	"
Patent	2 $\frac{1}{4}$	"	" BC&GS#27	"	108

Remarks:---

NAME **Nichols, Joseph**

PATENT DATE **1767**

TRACT **Hap Hazard**

COUNTY

**Now** **Caroline**

Certificate **73** Acres Liber **BC&GS#34** Folio **182**

“ “ “ “

Patent “ “ “

Remarks:— **Patented to James Murray**

**Liber BC&GS#32, folio 399**

NAME **Nicols, Joseph**

SURVEY DATE **1784**

TRACT **Sure Deal**

COUNTY **Dorchester**

ACRES **8 3/4**

CERTIFICATE No. **1205**

**NAME**            **Nichols, Robert**

**SURVEY DATE**    **1751**

**TRACT**            **No. 91**

**COUNTY**           **Cecil**

**ACRES**            **75**

**CERTIFICATE No.** **346**

NAME Nichols, Robert

SURVEY DATE 1761

TRACT Nichols Fancy

COUNTY Baltimore

ACRES 110

CERTIFICATE No. 1117



NAME Nichols, Samuel

PATENT DATE 1800

TRACT Mount Pleasant

		COUNTY	Queen Anne's			
Certificate	6 $\frac{1}{4}$	Acres	Liber	IC#A	Folio	213
"		"	"		"	
Patent	6 $\frac{1}{4}$	"	"	IC#A	"	235

Remarks:—

NAME **Nichols, Samuel**

PATENT DATE **1800**

TRACT **Nichols Lot**

		COUNTY	<b>Queen Anne's</b>			
Certificate	<b>15</b>	Acres	Liber	<b>IC#A</b>	Folio	<b>211</b>
"	"	"	"	"	"	"
Patent	<b>15</b>	"	"	<b>IC#A</b>	"	<b>233</b>

Remarks:—

NAME Nichols, Thomas

PATENT DATE 1797

TRACT Little Park

COUNTY

Montgomery

Certificate

Acres

Liber

Folio

“

“

“

“

Patent

47½

“

“

I C # L “

330

Remarks: Certificate in name of John Orme  
Liber I C # 0 Folio 235

NAME Nichols, Thomas

PATENT DATE 1805

TRACT Nichols Discovery

COUNTY Montgomery

Certificate	10 $\frac{1}{2}$	Acres	Liber	IC#R	Folio	356
"	"	"	"	"	"	"
Patent	10 $\frac{1}{2}$	"	"	IC#P	"	675

Remarks: --

NAME	Nichols, William
SURVEY DATE	1716
TRACT	Game Field
COUNTY	Prince George's
ACRES	100
CERTIFICATE No.	15D

NAME Nicholson, Benjamin

PATENT DATE 1790

TRACT Calf Pasture

COUNTY Baltimore

Certificate	106	Acres	Liber IC#F	Folio	36
-------------	-----	-------	------------	-------	----

“	“	“	“	“	“
---	---	---	---	---	---

Patent	“	“	“	“	“
--------	---	---	---	---	---

Remarks:— Patented to John Tolley Worthington  
Liber IC#E, folio 277

NAME Nicholson, Benjamin

SURVEY DATE 1790

TRACT Towson's Inheritance

COUNTY Baltimore

ACRES 106

CERTIFICATE No. 1641

**NAME** Nicholson, Charles

1700

**TRACT** Greenland

**COUNTY**

Now Worcester

Certificate	280	Acres	Liber	D.D.#5	Folio	537
"	"	"	"	"	"	"
Patent	380	"	"	D.D.#5	"	538
Remarks:—				P.L.#3	"	141



**NAME**      **Nicholson, Charles**


**1728**

**TRACT**      **Poplar Ridge**

**COUNTY**      **Now** **Worcester**

<b>Certificate</b>	<b>Acres</b>	<b>Liber</b>	<b>Folio</b>		
“	“	“	“		
<b>Patent</b>	<b>160</b>	“	<b>P.L.#7</b>	“	<b>463</b>

**Remarks:—**      **Certificate in name of John Young,**  
**Liber I.L.#A, folio 856**



NAME **Nicholson, Charles**

**1759**

TRACT **Nicholsons Lott**

COUNTY

Now **Wicomico**

Certificate	<b>100</b>	Acres	Liber	<b>BC&amp;GS#19</b>	Folio	<b>138</b>
"	"	"	"	"	"	"
Patent	<b>100</b>	"	"	<b>BC&amp;GS#15</b>	"	<b>698</b>

Remarks:—

NAME           Nicholson, Charles  
SURVEY DATE   1796  
TRACT          Addition to Neighbor's Lott  
COUNTY       Somerset  
ACRES          126 1/4  
CERTIFICATE No. 61

NAME Nicholson, James

1667

TRACT Nicholsons Adventure

COUNTY Somerset

Certificate	150	Acres	Liber	10	Folio	268
"	"	"	"	"	"	"
Patent	150	"	"	10	"	551

Remarks:—

**NAME**     **Nicholson, James**

**1671**

**TRACT**     **Worst is Past (The)**

**COUNTY**     **Somerset**

Certificate	<b>50</b>	Acres	Liber	<b>10</b>	Folio	<b>268</b>
“		“	“		“	
Patent	<b>50</b>	“	“	<b>14</b>	“	<b>197</b>

Remarks: —

**NAME**      **Nicholson, James**

**1725**

**TRACT**      **Kingsdall**

**COUNTY**

**Now Worcester**

Certificate	100	Acres	Liber	I. L. #A	Folio	566
“	“	“	“	“	“	“
Patent	100	“	“	P. L. #6	“	271

Remarks:—

NAME Nicholson, James

1734

TRACT Let All Night (Late at Night)

COUNTY Now Wicomico

Certificate	Acres	Liber	Folio
“	“	“	“
Patent	50	“	E.I.#4 “ 128
Remarks:—	Certificate in name of John Caldwell, Liber E.I.#3, folio 266		

NAME Nicholson, John

1685

TRACT Plaisterers Hall

COUNTY Now Harford

Certificate 100 Acres Liber 22 Folio 92

“ “ “ “

Patent 100 “ N.S.#2 “ 109

Remarks:—



NAME Nicholson, John

1695

TRACT Nicholson's Addition

		COUNTY	Anne Arundel		
Certificate	36	Acres	Liber B#23	Folio	333
"	"	"	"	"	"
Patent	36	"	" B#23	"	334

Remarks:—

NAME Nicholson, John

1710

TRACT Nicholsons Delight

COUNTY Baltimore

Certificate	100	Acres	Liber	D.D.#5	Folio	662
"		"	"		"	
Patent	100	"	"	D.D.#5	"	662
Remarks:—				P.L.#3	"	351

**NAME**      **Nicholson, John**

**1729**

**TRACT**      **Johns Folly**

**COUNTY**

**Now Worcester**

**Certificate**      **100**      **Acres**      **Liber**      **I.L.#A**      **Folio**      **857**

“      “      “      “      “

**Patent**      **100**      “      “      **P.L.#7**      “      **381**

**Remarks:—**

**NAME** Nicholson, John

**1732**

**TRACT** Hopewell

**COUNTY**

Queen Anne's

**Certificate**      **50**      **Acres**      **Liber**      **A.M.#1**      **Folio**      **9**

“      “      “      “      “

**Patent**      **50**      “      “      **P.L.#8**      “      **596**

**Remarks:—**

**NAME** Nicholson, John

**1732**

**TRACT** Nicholsons Adventure

**COUNTY** Queen Anne's

<b>Certificate</b>	<b>50</b>	<b>Acres</b>	<b>Liber</b>	<b>A.M.#1</b>	<b>Folio</b>	<b>9</b>
"	"	"	"	"	"	"
<b>Patent</b>	<b>50</b>	"	"	<b>P.L.#8</b>	"	<b>623</b>

**Remarks:—**

NAME Nicholson, John

PATENT DATE 1774

TRACT Betseys Gift

COUNTY Now Wicomico

Certificate 387 Acres Liber BC&GS#50 Folio 106

“ “ “ “

Patent “ “

Remarks:— Patented to Priscilla Nicholson, Robert  
Graham, & Philip Jones Liber BC&GS#48,  
Folio 190

NAME **Nicholson, John**

SURVEY DATE **1817**

TRACT **Sword**

COUNTY **Somerset**

ACRES **2 3/8**

CERTIFICATE No. **613**

NAME Nicholson, Joseph

1730

TRACT Clarks Directions

COUNTY Anne Arundel

Certificate Acres Liber Folio

“ “ “ “

Patent 700 “ “ P.L.#7 “ 501

Remarks:— Certificate in name of William Nicholson  
Liber I.L.#B, folio 458



NAME Nicholson, Joseph

1748

TRACT Barwick

COUNTY

Kent

Certificate	35	Acres	Libe	BY. & GS. #1	Folio	331
“	“	“	“	“	“	“
Patent	35	“	“	T. I. #3	“	448

Remarks:—

NAME Nicholson, Joseph Jr.

PATENT DATE 1771

TRACT Part of Thomas's Purchase Resurveyed

COUNTY Kent

Certificate 94½ Acres Libe BC&GS#41 Folio 465

“ “ “ “

Patent 94½ “ “ BC&GS#39 “ 333

Remarks:—

NAME           Nicholson, Joshua

SURVEY DATE    1805

TRACT           Luck By Chance

COUNTY          Somerset

ACRES           15 3/4

CERTIFICATE No. 411

NAME **Nicholson, Levin**  
**1742**

TRACT **Betts Priviledge**

COUNTY **Now Wicomico**

Certificate	Acres	Liber	Folio
"	"	"	"
Patent	<b>50</b>	"	<b>E.I.#3 " 861</b>

Remarks:-- **Certificate in name of George Betts Col-  
lier, Liber E.I.#5, folio 403**

NAME **Nicholson, Matthew**

PATENT DATE **1794**

TRACT **Townsend's Good Will**

COUNTY **Worcester**


Certificate **207** Acres Liber **IC#K** Folio **53**

“ “ “ “

Patent “ “ “

Remarks:— **Patented to Benjamin Dennis**

**Liber IC#H, folio 492**



NAME **Nicholson, Matthias**

**1763**

TRACT **Nicholsons Addition**

COUNTY

Now **Wicomico**

Certificate	<b>50</b>	Acres	Liber <b>BC&amp;GS#21</b>	Folio	<b>133</b>
"	"	"	"	"	"
Patent	<b>50</b>	"	" <b>BC&amp;GS#20</b>	"	<b>52</b>

Remarks:—

NAME Nicholson, Nathan

PATENT DATE 1767

TRACT Limbrick

COUNTY Baltimore

Certificate	Acres	Liber	Folio
“	“	“	“
Patent	100	“ BC&GS#33	“ 15

Remarks: - Certificate in name of John Beavan,  
Liber BC&GS#34, Folio 297

NAME Nicholson, Nathan

PATENT DATE 1770

TRACT Nicholsons Discovery

COUNTY Baltimore

Certificate 217 Acres Libe BC&GS#41 Folio 373

“ “ “ “

Patent 217 “ “ BC&GS#38 “ 407

Remarks:—



NAME Nicholson, Nicholas

1683

TRACT Oblong (The)

COUNTY

Anne Arundel

Certificate 70 Acres Liber 20 Folio 351

“ “ “ “

Patent “ “ “

Remarks:— Patent to George Holland Liber S.D.#A,  
folio 236

NAME Nicholson, Nicholas

PATENT DATE 1770

TRACT Nicholsons Choice

COUNTY Anne Arundel

Certificate 77½ Acres Liber BC&GS#41 Folio 123

“ “ “ “

Patent 77½ “ “ BC&GS#39 “ 299

Remarks:—

NAME Nicholson, Priscilla, Robert Graham &

PATENT DATE 1774 Philip Jones

TRACT Betseys Gift

COUNTY Now Wicomico

Certificate	Acres	Liber	Folio
"	"	"	"
Patent	387	" BC&GS#48	" 190

Remarks:— Certificate in name of John Nicholson  
Liber BC&GS#50, Folio 106

NAME Nicholson, Richard

1688

TRACT Nicholsons Lott

COUNTY

Somerset

Certificate 100

Acres

Liber 23

Folio 357

“

“

“

“

Patent 100

“ N. S. #2

“

681

Remarks:—

NAME **Nicholson, Richard**

**1763**

TRACT **Mill Lot**

COUNTY

**Worcester**

Certificate **50**

Acres

Liber **BC&GS#34** Folio **522**

“

“

“

“

Patent **50**

“

“ **BC&GS#35** “ **33**

Remarks:—

NAME Nicholson, Simon & William Young  
1687

TRACT Blackask

COUNTY Now Prince George's

Certificate	146	Acre	Liber 22	Folio 238
"	"	"	"	"
Patent	146	"	" N.S.#2	" 362

Remarks:—

NAME Nicholson, Thomas

1734

TRACT Nicholsons Chance

COUNTY

Queen Anne's

Certificate	50	Acres	Liber	E. I. #3	Folio	373
"	"	"	"	"	"	"
Patent	50	"	"	E. I. #4	"	181

Remarks:—

**NAME**      **Nicholson, Thomas**

**1739**

**TRACT**      **Nicholson Fancy**

**COUNTY**

**Queen Anne's**

Certificate	<b>50</b>	Acres	Liber	<b>L.G.#C</b>	Folio	<b>3</b>
“	“	“	“	“	“	“
Patent	<b>50</b>	“	“	<b>L.G.#B</b>	“	<b>42</b>

Remarks:—



NAME Nicholson, William

1719

TRACT Nicholsons Manor

COUNTY

Baltimore

Certificate	4300	Acres	Libe	BY.&GS.#1	Folio	309
"	"	"	"	"	"	"
Patent	4300	"	"	P.L.#4	"	413

Remarks:—

NAME Nicholson, William

1730

TRACT Clarks Directions

COUNTY Anne Arundel

Certificate 700 Acres Liber I.L.#B Folio 458

“ “ “ “

Patent “ “

Remarks:— Patent to Joseph Nicholson, Liber P.L.#7  
folio 501

**NAME** **Nicholus, George M.,**

**SURVEY DATE** **1859**

**TRACT** **Indian Creek**

**COUNTY** **St. Mary's**

**ACRES** **99 2/3**

**CERTIFICATE No.** **242**

NAME       Nickelson, John

1685

TRACT      Nickelsons Addition

COUNTY

Anne Arundel

Certificate	32	Acres	Liber	22	Folio	144
“	“	“	“	“	“	“
Patent	32	“	“	N.S.#2	“	167

Remarks:—

NAME Nickol, John

PATENT DATE 1795

TRACT Nickol Disappointment

COUNTY Harford

Certificate 30 Acres Liber IC#K Folio 133

“ “ “ “

Patent “ “ “ “

Remarks:— Patented to Samuel Finley  
Liber IC#H, folio 623

NAME Nickson, Jonathan

PATENT DATE 1764

TRACT Leek

COUNTY

Frederick

Certificate 306 Acres Liber BC&GS#27Folio 223

“ “ “ “

Patent 306 “ “ BC&GS#29 “ 152

Remarks:—



NAME **Nicodemus, Frederick**

PATENT DATE **1768**

TRACT **Colliers Amendment**

COUNTY **Now Washington**

Certificate	<b>448</b>	Acres	Libe <b>BC&amp;GS#40</b>	Folio	<b>110</b>
"	"	"	"	"	"
Patent	<b>448</b>	"	" <b>BC&amp;GS#38</b>	"	<b>233</b>

Remarks:—

NAME	Nicol, Samuel
SURVEY DATE	1803
TRACT	Grasswell
COUNTY	Talbot
ACRES	463 1/2
CERTIFICATE No.	126



NAME **Nicolls, Isaac**

SURVEY DATE **1773**

TRACT **Strife**

COUNTY **Dorchester**

ACRES **20**

CERTIFICATE No. **1200**

NAME Nicolls, John  
SURVEY DATE 1793  
TRACT Johns Regulation  
COUNTY Dorchester  
ACRES 18 1/2  
CERTIFICATE No. 667

NAME Nicolla, John, et al,

SURVEY DATE 1792

TRACT Fellowship

COUNTY Dorchester

ACRES 14 3/4

CERTIFICATE No. 439

NAME Nicols, Elizabeth

SURVEY DATE 1815

TRACT Holme Range

COUNTY Talbot

ACRES 1182

CERTIFICATE No. 148

NAME                    Nicols, Henry (3rd)

SURVEY DATE            1795

TRACT                   Jones's Plain

COUNTY                 Caroline

ACRES                   554 1/2

CERTIFICATE No.        165

NAME Nicola, James

SURVEY DATE 1850

TRACT Nocola Out Lot

COUNTY Caroline

ACRES 5

CERTIFICATE No. 216

NAME **Nicols, Joseph**

PATENT DATE **1822**

TRACT **Hope**

COUNTY **Dorchester**

Certificate	<b>913</b>	Acres	Liber	<b>CG#D</b>	Folio	<b>188</b>
"	"	"	"	"	"	"
Patent	<b>913</b>	"	"	<b>CG#C</b>	"	<b>397</b>

Remarks:—

NAME	Nicols, Lloyd
SURVEY DATE	1801
TRACT	Banning Triangle
COUNTY	Talbot
ACRES	21
CERTIFICATE No.	28



NAME	Nicols, Lloyd
SURVEY DATE	1801
TRACT	Clay's Second Addition
COUNTY	Talbot
ACRES	2 3/8
CERTIFICATE No.	70

NAME	Nicols, Lloyd
SURVEY DATE	1801
TRACT	Clay's Third Addition
COUNTY	Talbot
ACRES	1 3/8
CERTIFICATE No.	71

NAME Nicols, Lloyd

PATENT DATE 1803

TRACT Plain Dealing Enlarged

COUNTY Talbot

Certificate	1032	9/16	Acres	Liber	IC#B	Folio	162
-------------	------	------	-------	-------	------	-------	-----

"	"	"	"	"	"	"	"
---	---	---	---	---	---	---	---

Patent	1032	9/16	"	"	IC#B	"	114
--------	------	------	---	---	------	---	-----

Remarks:—

NAME Nicols, Washington

PATENT DATE 1845

TRACT Williams Neglect

COUNTY

Caroline

Certificate	7 $\frac{1}{4}$	Acres	Liber GGB#6	Folio	389
"	"	"	"	"	"
Patent	7 $\frac{1}{4}$	"	" GGB#5	"	219

Remarks:—

NAME Nicols, William

PATENT DATE 1769

TRACT Galloawy Resurveyed

COUNTY Talbot

Certificate 604 Acres Libe BC&GS#40 Folio 30

“ “ “ “

Patent 604 “ “ BC&GS#38 “ 203

Remarks:—

NAME Nief, Adam

PATENT DATE 1791

TRACT Addition to Deep Hole

COUNTY Now Montgomery

Certificate	Acres	Liber	IC#F	Folio
70 $\frac{1}{2}$				275
"	"	"	"	"
Patent		"	IC#E	
70 $\frac{1}{2}$	"	"		676

Remarks:—

**NAME** Nieswander, Abraham

**PATENT DATE** 1806

**TRACT** Blooming Meadows

**COUNTY** Washington

Certificate	Acres	Liber	Folio
"	"	"	"
Patent	164 $\frac{1}{4}$	"	IC#S " 437

Remarks:— Certificate in name of John Smith  
Liber IC#R, folio 459

**NAME** Niff, Adam

**PATENT DATE** 1795

**TRACT** Nothing Hardly

**COUNTY** Frederick

Certificate	13½	Acres	Liber IC#K	Folio	395
“	“	“	“	“	“
Patent	13½	“	“ IC#H	“	701

Remarks:—



NAME Nighman, Henry

PATENT DATE 1819

TRACT Turkey Neck

COUNTY Washington

Certificate	21	Acres	Liber	IB#G	Folio	300
"	"	"	"	"	"	"
Patent	21	"	"	IB#F	"	37

Remarks:—

NAME Nighman, Henry, et al

PATENT DATE 1819

TRACT Black Oak

COUNTY

Washington

Certificate 14 1/8 Acres Liber IB#G Folio 381

“ “ “ “

Patent 14 1/8 “ “ IB#F “ 76

Remarks:—

NAME Nighswinger, Abraham

PATENT DATE 1816

TRACT Mechanics Hall

COUNTY Washington

Certificate	Acres	Liber	Folio
"	"	"	"
Patent	6 $\frac{1}{4}$	" IB#C	" 511

Remarks:— Certificate in name of Josiah Price,  
Liber IB#D, folio 497.

NAME Nighswinger, Abraham

PATENT DATE 1816

TRACT Small Addition

COUNTY Washington

Certificate	Acres	Liber	Folio
"	"	"	"
Patent 3	"	" IB#C	" 510

Remarks:— Certificate in name of Josiah Price,  
Liber IB#D, folio 496.

NAME Night, James

1754

TRACT Nights Success

COUNTY Somerset

Certificate	206	Acres	LiberBC&GS#1	Folio	225
"	"	"	"	"	"
Patent	206	"	" BY&GS#4	"	558

Remarks:—

NAME Nikirk, George

PATENT DATE 1831

TRACT Contest

COUNTY

Washington

Certificate	$1\frac{1}{4}$	Acres	Liber	GGB#2	Folio	184
"		"	"	"	"	"
Patent	$1\frac{1}{4}$	"	"	GGB#1	"	273

Remarks:—

NAME Nine, Conrad

PATENT DATE 1823

TRACT Maryland

COUNTY Now Garrett

Certificate	Acres	Liber	Folio
"	"	"	"
Patent	130 $\frac{1}{4}$	" IB#E	" 581

Remarks:— Certificate in name of John Hoye  
Liber IB&GGB#H folio 28.

NAME **Ninimon, Van Nicholas**  
**1762**

TRACT **Resurvey on Part of Mouldy Pond**  
COUNTY **Frederick**

Certificate	<b>593</b>	Acres	Liber	<b>BC&amp;GS#19</b>	Folio	<b>467</b>
"	"	"	"	"	"	"
Patent	<b>593</b>	"	"	<b>BC&amp;GS#30</b>	"	<b>114</b>

Remarks:—



NAME Nipton, John

SURVEY DATE 1803

TRACT Small Bottom

COUNTY Allegany

ACRES 16 1/4

CERTIFICATE No. 794

NAME Nisbet, Nathaniel

PATENT DATE 1774

TRACT Resurvey on Hazard (The) & Locust Thickett

COUNTY Frederick

Certificate 1404 $\frac{1}{2}$  Acres Liber BC&GS#47 Folio 482

“ “ “ “

Patent 1404 $\frac{1}{2}$  “ “ BC&GS#46 “ 421

Remarks:—

NAME Nisbett, Nathaniel

1782

TRACT Locust Thickett

COUNTY Frederick

Certificate	Acres	Liber	Folio
“	“	“	“
Patent	10 5	“ BC&GS#10	“ 745

Remarks:—Certificate in name of Evan Shelby,  
Liber BC&GS#19, folio 443.

NAME Nixon, Jonathan

PATENT DATE 1766

TRACT Poor Stoney Hill

COUNTY Prince George's

Certificate 60 Acres Liber BC&GS#30 Folio 359

“ “ “ “

Patent 60 “ “ BC&GS#31 “ 141

Remarks: --


NAME Nixon, Jonathan

PATENT DATE 1771

TRACT Resurvey on the Farm (The) *McKee*  
COUNTY Now ~~Washington~~

Certificate	273	Acres	Liber BC&GS#45	Folio	30
"	"	"	"	"	"
Patent	273	"	" BC&GS#43 "	"	314

Remarks:—



NAME Nixon, Jonathan

PATENT DATE 1787

TRACT Hills and Dales

COUNTY

Montgomery

Certificate 77½ Acres Liber I C # D Folio 16

“ “ “ “

Patent “ “ “

Remarks: Patent to Jonathan Nixon Junior  
Liber I C # C Folio 189

NAME Nixon, Jonathan Junior

PATENT DATE 1787

TRACT Hills and Dales

COUNTY

Montgomery

Certificate

Acres

Liber

Folio

“

“

“

“

Patent

77½

“

“ I C # C

“

189

Remarks:

Certificate in name of Jonathan Nixon Sr.

Liber I C # D

Folio 16

NAME Nixon, Polly

PATENT DATE 1895

TRACT Appleby

COUNTY Allegany

Certificate	Acres	Liber	Folio
"	"	"	"
Patent	35 1/8	"	WRH#2
			"
			531

Remarks:—Certificate in name of David Crock  
Liber JTS#1, folio 240



NAME Nixon, Polly, et al

PATENT DATE 1894

TRACT Crockerhill

COUNTY Allegany

Certificate	Acres	Liber	Folio
"	"	"	"
Patent 27	"	" WRH#2	" 533

Remarks:—Certificate in name of David Crock  
Liber JTS#1, folio 238

NAME Nixon, Polly Ann

SURVEY DATE 1953

TRACT Nixon's Folly

COUNTY Anne Arundel

ACRES 0.05 of an acre

CERTIFICATE No. 307-A