

NAME Nabb, Charles & Elizabeth His Wife
1753

TRACT Elizabeths Portion

		COUNTY	Queen Anne's		
Certificate	100	Acres	Liber G.S.#1	Folio	347
"	"	"	"	"	"
Patent	100	"	" Y.&S.#8	"	583

Remarks:—

NAME Nabb, Charles

PATENT DATE 1801

TRACT Industry Corrected

	COUNTY	Queen Anne's		
Certificate	133-1/8 Acres	Liber IC#Q	Folio	19
"	"	"	"	"
Patent	"	"	"	"

Remarks:— Patented to Andrew Skinner
Liber IC#P, folio 95

NAME Nabb, James and Elizabeth His Wife

1752

TRACT Wrenches Adventure

COUNTY Queen Anne's

Certificate	Acres	Liber	Folio
"	"	"	"
Patent	379	"	" BY.&GS.#4 " 335

Remarks:—Certificate in name of James Wrench,
Liber Y.&S.#7, folio 259

NAME Nabb, James

PATENT DATE 1843

TRACT Bridgewater

COUNTY Talbot

Certificate

Acres

Liber

Folio

“

“

“

“

Patent

694

“

“

CG#C

“

411

Remarks:—

NAME Nabb, James

PATENT DATE 1822

TRACT Locust Grove

COUNTY Talbot

Certificate

Acres

Liber

Folio

“

“

“

“

Patent 736-0-20

“

“

CG#0

“

407

Remarks:—

NAME **Nabb, Joseph**

PATENT DATE **1770**

TRACT **Addition**

		COUNTY	Queen Anne's		
Certificate	4½	Acres	Liber BC&GS#41	Folio	411
“	“	“	“	“	“
Patent	4½	“	“ BC&GS#48	“	123

Remarks:—

NAME Nace, Elizabeth, John and Thomas Murray,

PATENT DATE 1811 Harriett Bush and Rachel Steiner

TRACT Murray's Expedition

COUNTY Baltimore

Certificate

Acres

Liber

Folio

“

“

“

“

Patent 149 $\frac{3}{4}$

“

“ IB#A

“

98

Remarks:— Certificate in name of Richard Colgate,
Liber IB#B, folio 79.

NAME Nafe, Henry

PATENT DATE 1809

TRACT Costly

COUNTY Baltimore

Certificate	$\frac{1}{2}$	Acres	Liber	JK#U	Folio	75
"		"	"	"	"	
Patent	$\frac{1}{2}$	"	"	JK#T	"	112

Remarks:—

NAME **Nafe, Henry**

PATENT DATE **1809**

TRACT **Defence**

COUNTY **Baltimore**

Certificate	3½	Acres	Liber	JK#U	Folio	79
“	“	“	“	“	“	“
Patent	3½	“	“	JK#T	“	111

Remarks:—

NAME Naff, Henry

PATENT DATE 1793

TRACT Near Neighbour (The)

COUNTY Frederick

Certificate	Acres	Liber	Folio
"	"	"	"
Patent	48	" IC#G	" 319

Remarks:— Certificate in name of Jacob Christ
Liber IC#I, folio 402

NAME Naff, John

1759

TRACT Wallisell

COUNTY

Frederick

Certificate	43	Acres	Liber BC&GS#12	Folio	478
"	"	"	"	"	"
Patent	43	"	" BC&GS#18	"	483

Remarks:—

NAME Nagle, George

1761

TRACT Tan Bark

COUNTY

Frederick

Certificate	63	Acres	Liber BC&GS#19	Folio	318
"	"	"	"	"	"
Patent	63	"	" BC&GS#18	"	131

Remarks:—

NAME Nahel, George

1754

TRACT Narrow Hollow

COUNTY

Frederick

Certificate 100 Acres LibeBC. &GS. #1 Folio 184

“ “ “ “

Patent 100 “ “ Y. & S. #8 “ 627

Remarks:—

NAME Nail, Daniel

SURVEY DATE 1810

TRACT Scrubby Timber

COUNTY Frederick

ACRES 3

CERTIFICATE No. 782

NAME Nailer, George

1698

TRACT Nailers Purchase

COUNTY

Prince George's

Certificate 36 Acres Liber C.C.#4 Folio 69

“ “ “ “

Patent 36 “ “ C.C.#4 “ 70

Remarks:—

NAME Nailer, George

1698

TRACT Nailers Range

COUNTY

Prince George's

Certificate	164	Acres	Liber	C.C.#4	Folio	68
-------------	-----	-------	-------	--------	-------	----

"	"	"	"	"	"	"
---	---	---	---	---	---	---

Patent	164	"	"	C.C.#4	"	68
--------	-----	---	---	--------	---	----

Remarks:—

NAME Nailor, John Jr.

PATENT DATE 1800

TRACT Mill Bottom

		COUNTY	Baltimore			
Certificate	24 $\frac{1}{2}$	Acres	Liber	IC#N	Folio	380
"	"	"	"	"	"	"
Patent	24 $\frac{1}{2}$	"	"	IC#P	"	2

Remarks:—

NAME Nailer, Samuel

PATENT DATE 1803

TRACT Haphazard

COUNTY Baltimore

Certificate	22 $\frac{3}{4}$	Acres	Liber	IC#R	Folio	228
"	"	"	"	"	"	"
Patent	22 $\frac{3}{4}$	"	"	IC#S	"	50

Remarks:—

NAME	Nailor, William
SURVEY DATE	1795
TRACT	Nailor's Plains
COUNTY	Caroline
ACRES	6 1/4
CERTIFICATE No.	313

NAME Nairn, Mary, Ann & Priscilla Austin

PATENT DATE 1801

TRACT Batchelors Den

		COUNTY	Somerset		
Certificate	10 $\frac{3}{4}$	Acres	Liber IC#Q	Folio	11
"	"	"	"	"	
Patent	10 $\frac{3}{4}$	"	" IC#P	"	256

Remarks:—

NAME Nairn, Polly, et al

PATENT DATE 1800

TRACT Hunger & Thirst

COUNTY Worcester

Certificate	Acres	Liber	Folio
"	"	"	"
Patent 107	"	" IC#P	" 46

Remarks:—Certificate in name of Elijah Austin
Liber IC#N, folio 533

NAME Nally, Erasmus

PATENT DATE 1798

TRACT Sothorans Mistake

	COUNTY	Charles			
Certificate	10-1-10 Acres	Liber	IC#N	Folio	329
"	"	"	"	"	"
Patent	10-1-10 "	"	IC#L	"	513

Remarks:—

NAME	Nally, John
SURVEY DATE	1762
TRACT	Nally's Ramble
COUNTY	Charles
ACRES	40
CERTIFICATE No.	353

NAME	Nally, John
SURVEY DATE	1775
TRACT	John Nally
COUNTY	Charles
ACRES	42
CERTIFICATE No.	352

NAME	Nalley, Thomas C.
SURVEY DATE	1813
TRACT	Oversight (The)
COUNTY	Charles
ACRES	4-1-3
CERTIFICATE No.	366

NAME Nanfin, William & Edward Parker

1640


TRACT Gardners Purchase

COUNTY St. Mary's

Certificate	100	Acres	Liber AB&H	Folio	91
"	"	"	"	"	"
Patent	100	"	" 1	"	102

Remarks:—

(1640)



NAME Nanjemaick Indians
1669 Reservation

TRACT

COUNTY Now Prince George's

Certificate Acres Liber 12 Folio 339

" " " " "

Patent " " " "

Remarks:

NAME Nanos, Margafet K.

PATENT DATE 1944

TRACT Nanos' Acquisition

COUNTY Somerset

Certificate 3.93 Acres Liber JSS # 1 Folio 514

“ “ “ “

Patent 3.93 “ “ JSS # 1 “ 535

Remarks:--

NAME Nanticoke Transportation Co. of Dorchester

PATENT DATE 1888 Co.

TRACT Sherman's Choice

COUNTY Wicomico

Certificate	10-1-7	Acres	Liber	WRH#1	Folio	469
"	"	"	"	"	"	"
Patent	10-1-7	"	"	WRH#2	"	239

Remarks:—

NAME **Nape, Henry**

PATENT DATE **1857**

TRACT **Hap Hazzard**

	COUNTY			
Certificate	Acres	Liber	Folio	
“	“	“	“	
Patent	1 1/2	“	GGB#8	“ 518

Remarks:—

NAME **Naren Robert**

1728

TRACT **Narens Security**

COUNTY

Somerset

Certificate	250	Acres	Liber	I.L.#A	Folio	869
“	“	“	“	“	“	“
Patent	250	“	“	P.L.#7	“	54

Remarks:—

NAME **Narsh, Richard (See Richard Nash)**

TRACT

COUNTY

Certificate	Acres	Liber	Folio
“	“	“	“
Patent	“	“	“

Remarks:—

NAME Nash, Alexander & George Gouldhawke
1670

TRACT Addition (The)

COUNTY Kent

Certificate	200	Acres	Liber	13	Folio	2
"	"	"	"	"	"	"
Patent	200	"	"	14	"	107

Remarks:

NAME Nash, Francis & George Eves


1670

TRACT New Years Gift (The)

COUNTY Somerset

Certificate	Acres	Liber	Folio
“	“	“	“
Patent	100	“	13
			43

Remarks: Certificate in name of John Hilliard,
Liber 12, folio 606.



NAME Nash, John
1746

TRACT Ivey Reach

COUNTY

Now Frederick

Certificate	40	Acres	Liber	T.I.#1	Folio	471
“	“	“	“	“	“	“
Patent	40	“	“	T.I.#3	“	150

Remarks:—

NAME Nash, John
SURVEY DATE 1748
TRACT Miss Wilsons
COUNTY Prince George's
ACRES 20
CERTIFICATE No. 403

NAME Nash, Richard

1683

TRACT High Parke

COUNTY

Cecil

Certificate	300	Acres	Liber	19	Folio	580
"	"	"	"	"	"	"
Patent	300	"	"	S.D.#A	"	274

Remarks:—

NAME Nash, Thomas
1753

TRACT Nash's Adventure

COUNTY Cecil

Certificate 115 $\frac{1}{2}$ Acres Libe BC. & GS. #1 Folio 18

“ “ “ “ “

Patent 115 $\frac{1}{2}$ “ “ BY. & GS. #4 “ 531

Remarks:—

NAME Nash, William

PATENT DATE 1793

TRACT United Friendship

		COUNTY	Baltimore		
Certificate	181	Acres	Liber IC#F	Folio	653
"	"	"	"	"	"
Patent	181	"	" IC#H	"	80

Remarks:—

NAME Nash, William

PATENT DATE 1795

TRACT United Friendship Enlarged

COUNTY

Baltimore

Certificate 260 $\frac{1}{2}$ Acres Liber IC#K Folio 134

“ “ “ “ “

Patent 260 $\frac{1}{2}$ “ “ IC#H “ 639

Remarks:— Patented to George Rule.

NAME National Plastic Products Co.

PATENT DATE 1954

TRACT Plastic's Folly

COUNTY Anne Arundel

Certificate	Acres	Liber	Folio
4.22			
"	"	"	"
Patent	4.22	"	JLB # 1 " 29

Remarks:--

NAME Natt, John

1685

TRACT Hollands Purchase

COUNTY Baltimore

Certificate

Acres

Liber.

Folio

“

“

“

“

Patent

300

“

“

IB&IL.#G.

242

Remarks:

NAME Natural Resources; Maryland Department of

PATENT DATE April 24, 1985

TRACT "Tar Bay Wildlife Management Island"

Dorchester COUNTY

Certificate	Acres	Liber	Folio
"	"	"	"
Patent 11.9	"	" ECP# 1	" 29

Remarks:—

Warrant No. 71

HR-87

NAME Navill, Stephen

PATENT DATE 1790

TRACT Indostan

COUNTY Cecil

Certificate	106 $\frac{1}{2}$	Acres	Liber IC#D	Folio	685
"	"	"	"	"	"
Patent	106 $\frac{1}{2}$	"	" IC#E	"	461

Remarks: —

NAME Navey, John

PATENT DATE 1769

TRACT Buckfield

COUNTY Dorchester

Certificate 23 Acres Liber BC&GS#40 Folio 15

" " " "

Patent " " "

Remarks:— Patented to Jonathan Patridge

Liber BC&GS#39, folio 59

NAME Navin, Benjamin

1763

TRACT Deer Park

COUNTY

Baltimore

Certificate	50	Acres	Libe BC&GS#21	Folio	345
"	"	"	"	"	"
Patent	50	"	" BC&GS#22	"	464

Remarks: - -

NAME **Navine, John**

1764

TRACT **Chance**

COUNTY **Somerset**

Certificate	4	Acres	Liber BC&GS#24	Folio	443
"	"	"	"	"	"
Patent	4	"	" BC&GS#23	"	462

Remarks:—



NAME Navy. John

PATENT DATE 1769

TRACT Rich Branch (The)

		COUNTY	Dorchester		
Certificate	12	Acres	Libe BC&GS#40	Folio	9
"	"	"	"	"	"
Patent	12	"	" BC&GS#36	"	486

Remarks:—

NAME Navy, Moses G.

SURVEY DATE 1826

TRACT Navys Regulation

COUNTY Dorchester

ACRES 132 3/4

CERTIFICATE No. 931

NAME Naylor, George

1714

TRACT Stainland

COUNTY

Prince George's

Certificate	27	Acres	Liber	D.D.#5	Folio	797
"	"	"	"	"	"	"
Patent	27	"	"	D.D.#5	"	797
Remarks:—				R.Y.#1	"	58

NAME Naylor, George

SURVEY DATE 1775

TRACT Naylor's Meadow

COUNTY Prince George's

ACRES 8

CERTIFICATE No. 232

NAME Naylor, George Jr.

PATENT DATE 1775

TRACT Good Luck

COUNTY

Prince George's

Certificate 54 $\frac{1}{4}$ Acres Liber BC&GS#50 Folio 245

“

“

“

“

Patent 54 $\frac{1}{4}$ “ “ BC&GS#49 “ 422

Remarks:—

NAME Naylor, Henry

PATENT DATE 1835

TRACT Leonides

COUNTY

Now Garrett

Certificate 1215 7/8 Acres

Liber GGB#2 Folio 553

“

“

“

“

Patent 1215 7/8 “

“ GGB#3 “ 41

Remarks:—

NAME Naylor, Henry

PATENT DATE 1850

TRACT Security

COUNTY Now Garrett

Certificate 158 5/8 Acres Liber GGB#7-A Folio 222

“ “ “ “

Patent 158 5/8 “ “ GGB#5 “ 528

Remarks:—

NAME Naylor, Henry

PATENT DATE 1851

TRACT Glade Lot

COUNTY

Now Garrett

Certificate	50	Acres	Liber	GGB#7-A	Folio	450
"	"	"	"	"	"	"
Patent	50	"	"	GGB#5	"	580

Remarks:—

NAME Naylor, Henry

PATENT DATE 1851

TRACT Naylorville

COUNTY

Now Garrett

Certificate 151 7/8 Acres

Liber G7B#7-AFolio 438

“ “

“ “

Patent 151 7/8 “

“ G7B#8 “ 131

Remarks:—

NAME Naylor, Henry

PATENT DATE 1851

TRACT Sharp Practice

COUNTY Now Garrett

Certificate

Acres

Liber

Folio

"

"

"

"

Patent 52 $\frac{1}{2}$ " " GGB#8 " 120

Remarks:— Certificate in name of John A. Smith,
Liber GGB#7-A, folio 426.

NAME Naylor, Henry

PATENT DATE 1851

TRACT Smithson

COUNTY Now Garrett

Certificate	Acres	Liber	Folio
"	"	"	"
Patent 50	"	" GGB#8	" 119

Remarks:— Certificate in name of John A. Smith,
Liber GGB#7-A, folio 425.

NAME **Naylor, Henry**

SURVEY DATE **1860**

TRACT **Nottingham**

COUNTY **Alleghany**

ACRES **50**

CERTIFICATE No. **573**

NAME Naylor, Henry

PATENT DATE 1864

TRACT Octaroon

COUNTY Now Garrett

Certificate	50	Acres	Liber WL&WS#2	Folio	524
“	“	“	“	“	“
Patent	50	“	“ WL&WS#2	“	148

Remarks:—

NAME	Naylor, John
SURVEY DATE	1731
TRACT	Stay
COUNTY	Talbot
ACRES	65
CERTIFICATE No.	287

NAME Naylor, John

PATENT DATE 1797

TRACT Scots Out Let

COUNTY Baltimore

Certificate 18 $\frac{1}{2}$ Acres Liber I C # O Folio 267

“ “ “ “

Patent “ “ “

Remarks:—Patent to Richard Johns

Liber I C # L

Folio 263

NAME Naylor, John

PATENT DATE 1797

TRACT Thompsons Prospect

COUNTY

Baltimore

Certificate 77 $\frac{1}{2}$

Acres

Liber I C # O Folio 268

“

“

“

“

Patent 77 $\frac{1}{2}$

“

“ I C # L “ 264

Remarks:—

NAME Naylor, John L.
SURVEY DATE 1797
TRACT Addition to Naylor's Meadows
COUNTY Prince George's
ACRES 9 1/2
CERTIFICATE No. 19

NAME Naylor, John Lawson

SURVEY DATE 1799

TRACT Naylor's Prospect

COUNTY Prince George's

ACRES 9 1/4

CERTIFICATE No. 233

NAME Naylor, Joshua & George

PATENT DATE 1785

TRACT Stainland Enlarged

		COUNTY	Charles			
Certificate	$91\frac{3}{4}$	Acres	Liber I C # B	Folio		164
"	"	"	"	"		"
Patent	$91\frac{3}{4}$	"	" I C # A	"		438

Remarks:—

NAME Naylor, Samuel

PATENT DATE 1797

TRACT Mount Hazard

	COUNTY	Baltimore			
Certificate	98 $\frac{1}{2}$	Acres	Liber I C # 0	Folio	298
"	"	"	"	"	"
Patent	98 $\frac{1}{2}$	"	" I C # M	"	302

Remarks:—

NAME Naylor, Samuel

PATENT DATE 1810

TRACT Michael's Chance

COUNTY Now Carroll

Certificate	Acres	Liber	Folio
"	"	"	"
Patent 3 $\frac{3}{4}$ -26	"	" JK#U	" 531

Remarks:— Certificate in name of Jacob Lemmon
Liber JK#U, folio 531.

NAME Naylor, William
1746

TRACT Elizabeths Venture

COUNTY Talbot

Certificate 1192½ Acres , Libe BY.&GS.#1 Folio 369

“ “ “ “

Patent “ “ “

Remarks:—Patent to Richard Bennett, , Liber P.T.#2
folio 341

NAME Neal, Anthony

1682

TRACT Neals Gift

COUNTY

Charles

Certificate 500 Acres Liber 22 Folio 91

“ “ “ “

Patent “ “

Remarks:—

NAME	Neal, Edward
SURVEY DATE	1738
TRACT	Hickory Ridge
COUNTY	Talbot
ACRES	131
CERTIFICATE No.	144

NAME Neal, Francis

1714

TRACT Cubas's Addition

COUNTY

Talbot

Certificate	72	Acres	Liber	E.E.#6	Folio	181
"	"	"	"	"	"	"
Patent	72	"	"	E.E.#6	"	182
Remarks:				C.E.#1	"	195

NAME	Neal, Francis
SURVEY DATE	1717
TRACT	Hickory Ridge
COUNTY	Talbot
ACRES	587
CERTIFICATE No.	145

NAME **Neal, John**

SURVEY DATE **1761**

TRACT **Neals Folly**

COUNTY **Dorchester**

ACRES **790**

CERTIFICATE No. **932**

NAME **Neal, John**

1763

TRACT **Jehns Folly**

COUNTY

Now **Sussex, Del.**

Certificate **375**

Acres

Liber **BC&GS#31** Folio **187**

“

“

“

“

Patent **375**

“

“ **BC&GS#30** “ **104**

Remarks:—

NAME Neal, John

PATENT DATE 1794

TRACT Neals Chance

COUNTY Harford

Certificate 32½ Acres Liber IC#I Folio 597

“ “ “ “

Patent 32½ “ “ IC#G “ 444

Remarks:—

NAME	Neal, John
SURVEY DATE	1795
TRACT	Neals Reparation
COUNTY	Harford
ACRES	288 1/2
CERTIFICATE No.	337

NAME Neal, Jonathan

1756

TRACT Neales Advantage

COUNTY

Talbot

Certificate

403

Acres

Libe BC. & GS. #5 Folio 276

“

“

“

“

Patent

403

“

“ BC. & GS. #6 “ 237

Remarks:—

NAME Neal, Joseph

PATENT DATE 1797

TRACT Neales Adventure

COUNTY Talbot

Certificate	23	Acres	Liber	IC#A	Folio	8
"	"	"	"	"	"	"
Patent	23	"	"	IC#A	"	11

Remarks:—

NAME Neal, Thomas

PATENT DATE 1774

TRACT Maccoys Oblong

COUNTY Now Harford

Certificate	Acres	Liber	Folio
"	"	"	"
Patent 70	"	" BC&GS#49	" 58

Remarks:— Certificate in name of John Macoy
Liber BC&GS#50, folio 36

NAME Neale, Mrs. Ann

1665

TRACT Gills Land

COUNTY Charles

Certificate	Acres	Liber	Folio
"	"	"	"
Patent	1220	"	14
			"
			145

Remarks: See James Neale for Certificate and
previous Patent.

NAME Neale, Anthony
1695

TRACT

COUNTY

Charles

Certificate

Acres

Liber

Folio

“

“

“

“

Patent

494

“

“

C.#3

“

300

Remarks:—

NAME Neale, Anthony

1706

TRACT Acquinsick

COUNTY

Charles

Certificate	1000	Acres	Liber	D.D.#5	Folio	240
"	"	"	"	"	"	"
Patent	1000	"	"	D.D.#5	"	241
Remarks:—				P.L.#2	"	52

NAME Neale, Charles

SURVEY DATE 1747

TRACT Acqueneck Vineyard

COUNTY Charles

ACRES 1576.

CERTIFICATE No. 1

NAME **Neale, Charles**

1748

TRACT **(The) Vineyard**

COUNTY

Charles

Certificate **560** Acres Liber **T.I.#1** Folio **384**

“

“

“

“

Patent **560** “ “ **BT.&BY.#3** “ **483**

Remarks:—

NAME Neale, Charles

PATENT DATE 1766

TRACT Vineyard (The)

COUNTY

Charles

Certificate	62	Acres	Liber BC&GS#30	Folio	389
"	"	"	"	"	"
Patent	62	"	" BC&GS#29	"	364

Remarks:--

NAME Neale, Edward

1728

TRACT Acquiseck Enlarged (Originally Whitesford)

COUNTY

Charles

Certificate 611 Acres Liber I.L.#B Folio 100

“ “ “ “ “

Patent 611 “ “ P.L.#7 “ 273

Remarks:—

NAME Neale, Edward

1744

TRACT Nanticoke Mannor (Part of)

COUNTY Talbot

Certificate	171	Acres	Liber	L.G.#C	Folio	414
"	"	"	"	"	"	"
Patent	171	"	"	E.I.#6	"	715

Remarks:—

NAME **Neale, Edward**
1750

TRACT **Neales Residence**

COUNTY **Queen Anns**

Certificate **899** Acres **Libe BY.&GS.#5** Folio **13**

“ “ “ “ “

Patent **899** “ “ **BY.&GS.#2** “ **415**

Remarks:—

NAME Neale, Elizabeth & Arthur Rigbie and
1713 Elinor his wife.

TRACT

COUNTY Talbot

Certificate	Acres	Liber	Folio
"	"	"	"
Patent	400	"	P.L.#3
			" 216

Remarks:—

NAME Neale, Francis

1679

TRACT Fairfield

COUNTY

Talbot

Certificate 200 Acres Liber 21 Folio 217

“ “ “ “ “

Patent “ “ “

Remarks:—

NAME Neale, Francis

1688

TRACT Shadwell

COUNTY

Now Caroline

Certificate	100	Acres	Liber	23	Folio	416
"	"	"	"	"	"	"
Patent	100	"	"	N.S.#B	"	679

Remarks:—

NAME Neale, Francis

1695

TRACT Shadwell's Addition

COUNTY

Now Caroline

Certificate 300 Acres Liber B#23 Folio 202

“ “ “ “

Patent 300 “ “ B#23 “ 202

Remarks:— Another Patent, liber W.D., folio 82

NAME Neale, Francis

1727

TRACT Hickory Ridge

COUNTY

Talbot

Certificate 346 Acres Liber I.L.#A Folio 747

“ “ “ “ “ “

Patent 346 “ “ P.L.#7 “ 296

Remarks: —

NAME **Neale, Francis .**
1738

TRACT **Hickory Ridge, Part of**

COUNTY **Talbot**

Certificate	137	Acres	Liber	E. I. #5	Folio	336
“	“	“	“	“	“	“
Patent	137	“	“	E. I. #3	“	743

Remarks:—

NAME Neale, James

1641

TRACT -

COUNTY St. Mary's

Certificate	2000	Acres	Liber	AB&H	Folio	95
-------------	------	-------	-------	------	-------	----

..
----	----	----	----	----	----	----

Patent
--------	----	----	----	----	----	----

Remarks:

NAME Neale, James
1642

TRACT Woolston Mannor

COUNTY Now Charles

Certificate	2000	Acres	Liber 1	Folio	113
"	"	"	"	"	"
Patent	2000	"	" 1	"	114

Remarks:—

(1642)

NAME Neale, James
1862

TRACT

COUNTY Charles

Certificate	200	Acres	Liber	5	Folio	69
"	"	"	"	"	"	"
Patent	200	"	"	5	"	69

Remarks:

NAME Neale, James

1664

TRACT St. Anthony's

COUNTY Charles

Certificate	350	Acres		Liber	7	Folio	51
"	"	"	"	"	"	"	"
Patent	350	"	"	"	7	"	51

Remarks: —

NAME Neale, James

1664

TRACT St. James

COUNTY Charles

Certificate	700	Aeres	Liber	7	Folio	53
"	"	"	"	"	"	"
Patent	700	"	"	7	"	53

Remarks: -

NAME Neale, James
1665

TRACT Gills Land

COUNTY Charles

Certificate	1220	Acres	Liber	7	Folio	494
"	"	"	"	"	"	"
Patent	1220	"	"	9	"	272

Remarks: - See Patent to Mrs. Ann Neale, Liber 14,
folio 145.

NAME Neale, James

1666

TRACT St. Dorothy's

COUNTY Charles

Certificate	630	Acres	Liber	9	Folio	351
"	"	"	"	"	"	"
Patent	630	"	"	10	"	199

Remarks:

NAME **Neale, James**

1670

TRACT **Amptill Grange**

COUNTY **Calvert**

Certificate	350	Acres	Liber	13	Folio	70
“	“	“	“	“	“	“
Patent	350	“	“	16	“	3

Remarks:

NAME Neale, James

1674

TRACT Woolston Manor

COUNTY Charles

Certificate 1667 Acres Liber 15 Folio 270

“ “ “ “ “

Patent “ “ “ “

Remarks: --

NAME Neale, James

1683

TRACT Neales Desire

COUNTY Charles

Certificate 125 Acres Liber 22 Folio 1

“ “ “ “ “

Patent “ “

Remarks:—

NAME Neale, John

PATENT DATE 1803

TRACT Rock Hall

	COUNTY	Charles		
Certificate	317-1-22	Acres	Liber IC#Q	Folio 168
"	"	"	"	"
Patent	317-1-22	"	" IC#P	" 438

Remarks:—

NAME Neale, Jonathan

1695

TRACT Neale's Purchase

COUNTY Anne Arundel

Certificate	198	Acres	Liber	B#23	Folio	324
“	“	“	“	“	“	“
Patent	198	“	“	B#23	“	325

Remarks:---

NAME Neale, Lawrence

PATENT DATE 1766

TRACT Sandusca

COUNTY

Now Montgomery

Certificate	9	Acres	Liber BC&GS#30 Folio	212
"	"	"	"	"
Patent	9	"	" BC&GS#31 "	182

Remarks: -

NAME Neale, Patrick

1732

TRACT Friendly Purchase

COUNTY

Baltimore

Certificate	70	Acres	Liber	A.M.#1	Folio	214
"	"	"	"	"	"	"
Patent	70	"	"	E.I.#1	"	136

Remarks:—

NAME **Neale, Roswell**
1669

TRACT **St. Winefreds Freehold**

COUNTY **St. Mary's**

Certificate	952	Acres	Liber	E. I. #5	Folio	111
"	"	"	"	"	"	"
Patent	953	"	"	E. I. #4	"	433

Remarks:—

NAME Neale, Solomon

PATENT DATE 1798

TRACT Part of Hickory Ridge

		COUNTY	Talbot		
Certificate	170	Acres	Liber IC#A	Folio	74
"	"	"	"	"	"
Patent	170	"	" IC#A	"	84

Remarks:—

NAME Nearn, Robert

1725

TRACT Nearn's Addition

COUNTY

Now Wicomico

Certificate

Acres

Liber

Folio

“

“

“

“

Patent

87

“

“

P.L.#6

“

273

Remarks:—

Certificate in name of John Caldwell,
Liber I.L.#A, folio 569

NAME Nearon, Benjamin

1758

TRACT Benjamins Fancy

COUNTY

Now Carroll

Certificate	30	Acres	Liber BC&GS#12	Folio	419
"	"	"	"	"	"
Patent	30	"	" BC&GS#13	"	388

Remarks:—

NAME Nease, George

PATENT DATE 1788

TRACT Nease Tavern

		COUNTY	Baltimore		
Certificate	478 $\frac{1}{2}$	Acres	Liber I C #	D Folio	378
"	"	"	"	"	"
Patent	478 $\frac{1}{2}$	"	" I C #	C "	610

Remarks:--

NAME Neaves, Robert
1682

TRACT Rusemore

COUNTY Kent

Certificate	100	Acres	Liber	21	Folio	554
“	“	“	“	“	“	“
Patent	“	“	“	“	“	“

Remarks: —

NAME Neavitt, William

PATENT DATE 1798

TRACT Westminster

		COUNTY	Queen Anne's			
Certificate	172	Acres	Liber	IC#A	Folio	55
"	"	"	"	"	"	"
Patent	172	"	"	IC#A	"	63

Remarks:—

NAME Nedeles, Edward

1751

TRACT Nedeles Cow Pasture

COUNTY Dorchester

Certificate 210 Acres Libe BY.&GS.#5 Folio 318

“ “ “ “

Patent 210 “ “ BY.&GS.#3 “ 198

Remarks:—

NAME Nedels, Edward

1740

TRACT Nedles Cow Pasture

COUNTY Dorchester

Certificate	60	Acres	Liber	L.G.#C	Folio	71
"	"	"	"	"	"	"
Patent	60	"	"	E.I.#6	"	329

Remarks:—

NAME Needham, John and Henry Wright Crabb

1754

TRACT Forrest (The)

COUNTY


Frederick

Certificate 2078 Acres LibeBC.&GS.#1Folio 348

“ “ “ “

Patent “ “ “ “

Remarks:—Patent to Alexander Beall and others,
(See other side) Liber BY.&GS.#4, folio
634



NAME Needham, John and Henry Wright Crabb

1754

TRACT King Cole

COUNTY

Now Washington

Certificate 1970 Acres Libe BC.&GS.#1 Folio 344

“ “ “ “

Patent “ “ “

Remarks: Patent to Henry Wright Crabb, John Brice,
David Ross, Alexander Beall, Andrew Hugh
& Sarah Needham. Liber Y.&S.#8, folio
687

NAME Needham, John and Henry Wright Crabb

1754

TRACT Lapland

COUNTY Frederick

Certificate 450 Acres Libe BC.&GS.#1 Folio 157

“ “ “ “

Patent “ “ “

Remarks: Patent to Henry Wright Crabb, Liber
Y.&S.#8, folio 437

NAME Needham, John and Henry Wright Crabb
1754

TRACT Zeland

COUNTY Frederick

Certificate 130 Acres LibeBC.&GS.#1Folio 177

“ “ “ “

Patent “ “ “

Remarks:—Patent to Henry Wright Crabb, Liber
Y.&S.#6, folio 374

NAME Needham, John, et al,

SURVEY DATE 1759

TRACT Stoney Point

COUNTY Frederick

ACRES 81

CERTIFICATE No. 831

NAME Needham, Sarah and five others
(See other side) 1754

TRACT Forrest (The)

COUNTY Frederick

Certificate	Acres	Liber	Folio
"	"	"	"
Patent	2078	"	" BY.&GS.#4 " 634

Remarks:—Certificate in name of Henry W. Crabb
& John Needham, Liber BC.&GS.#1, folio
348

*

Alexander Beall

Andrew Hough

Henry Wright Crabb

David Ross

John Brice

*


NAME Needham, Sarah and four others
(See other side) 1754

TRACT King Cole

COUNTY Now Washington

Certificate	Acres	Liber	Folio
"	"	"	"
Patent	1970	"	" Y.&S.#8 " 687

Remarks:—Certificate in name of Henry Wright Crabb
& John Needham, Liber BC.&GS.#1, folio
344



Henry Wright Crabb

John Brice

David Ross

Alexander Beall

Andrew Hugh

NAME Needham, William

PATENT DATE 1762

TRACT Billings Gate

COUNTY

Now D.C.

Certificate	5 $\frac{1}{2}$	Acres	Liber BC&GS#27 Folio	316
"	"	"	"	"
Patent	5 $\frac{1}{2}$	"	" BC&GS#28 "	259

Remarks:---

NAME Needham, William
1763

TRACT Needhams Discovery

COUNTY Now Montgomery

Certificate	11	Acres	Liber BC&GS#21	Folio	272
"	"	"	"	"	"
Patent	11	"	" BC&GS#22	"	480

Remarks:—

NAME Needham, William

PATENT DATE 1799

TRACT Needhams Lot

	COUNTY	Montgomery			
Certificate 16	Acres	Liber I C #	O Folio	725	
“	“	“	“		
Patent 16	“	“ I C #	L “	576	

Remarks:—

NAME Needham, William

PATENT DATE 1799

TRACT William and Sarah

COUNTY

Montgomery

Certificate	21 $\frac{1}{2}$	Acres	Liber	I C #	O Folio	724
"	"	"	"	"	"	"
Patent	21 $\frac{1}{2}$	"	"	I C #	L "	577

Remarks:—

NAME Needham, William A.
SURVEY DATE 1795
TRACT Experiment
COUNTY Montgomery
ACRES 4 1/2
CERTIFICATE No. 87

NAME	Needham, William A.
SURVEY DATE	1795
TRACT	Forceput
COUNTY	Montgomery
ACRES	1 1/2
CERTIFICATE No.	96

NAME Needham, William A.

SURVEY DATE 1795

TRACT Vexation

COUNTY Montgomery

ACRES 3/8

CERTIFICATE No. 300

NAME Needham, William A.

PATENT DATE 1807

TRACT Trouble and No Profit

		COUNTY	Montgomery		
Certificate	148	Acres	Liber IC#R	Folio	627
"	"	"	"	"	"
Patent	148	"	" IC#S	"	508

Remarks:—

NAME Needle, Edward

PATENT DATE 1768

TRACT Needles Advantage

COUNTY

Talbot

Certificate 24½ Acres LibeBC&GS#37 Folio 71

“ “ “ “ “

Patent 24½ “ “BC&GS#33 “ 193

Remarks:—

NAME Needles, John
1704

TRACT Allumbeys Fields

COUNTY Talbot

Certificate	Acres	Liber	Folio
"	"	"	"
Patent 115	"	" C.D.	" 207

Remarks:—

NAME	Needles, Tristram
SURVEY DATE	1811
TRACT	King's Bridge
COUNTY	Talbot
ACRES	310
CERTIFICATE No.	176

NAME Needles, William

PATENT DATE 1787

TRACT Cow Pasture Resurveyed

		COUNTY	Caroline		
Certificate	215 $\frac{1}{4}$	Acres	Liber I C # B	Folio	615
"	"	"	"	"	"
Patent	215 $\frac{1}{4}$	"	" I C # C	"	136

Remarks:—

NAME Neel, John


PATENT DATE 1786

TRACT Spears Adventure

COUNTY New Harford

Certificate	Acres	Liber	Folio
"	"	"	"
Patent	133	" IC#A	" 622

Remarks:-- Certificate in name of James Spears
Liber IC#B, folio 443



NAME	Neel, Thomas
SURVEY DATE	1774
TRACT	Neel's Range
COUNTY	Caroline
ACRES	342
CERTIFICATE No.	213

NAME Neeper, John

PATENT DATE 1814

TRACT Aquila's Angle

COUNTY Harford

Certificate

Acres

Liber

Folio

“

“

“

“

Patent

3 $\frac{1}{2}$ -31

“

“ IB#C

“ 117

Remarks:—

Certificate in name of Aquila Jones,

Liber IB#D, folio 430.

NAME Neering, Benjamin

PATENT DATE 1764

TRACT Benjamins Choice


COUNTY Now Montgomery

Certificate 47 Acres Liber BC&GS#19 Folio 624

“ “ “ “

Patent “ “ “

Remarks:— Patented to Pater Erb,
Liber BC&GS#18, Folio 376



NAME Neff, Jacob

PATENT DATE 1784

TRACT Resurvey on Allmost Night (The)

COUNTY Frederick

Certificate 102 $\frac{1}{4}$ Acres Liber I C # B Folio 294

“ “ “ “

Patent “ “ “

Remarks:— Patent to Peter Reedy

Liber I C # A

Folio 369

NAME Neff, John

PATENT DATE 1801

TRACT Lots Number 3585 to 3591 Inclusive

COUNTY Allegany

Certificate	350	Acres	Liber	IC#N	Folio	706
"	"	"	"	"	"	"
Patent	350	"	"	IC#L	"	673

Remarks:--

NAME Neff, John

PATENT DATE 1848

TRACT Coalton

COUNTY Allegany

Certificate	Acres	Liber	Folio
"	"	"	"
Patent 1 3/8	"	" GCB#5	" 416

Remarks:— Certificate in name of Charles M.
Thruston, Liber GCB#7-A, folio 30.

NAME Neif, Adam

' 1756

TRACT Timber Ridge

COUNTY

Frederick

Certificate	25	Acres	Liber BC&GS#5	Folio	153
"	"	"	"	"	"
Patent	25	"	" BC&GS#3	"	343

Remarks:—

NAME Neife, Michael

PATENT DATE 1804

TRACT Chestnut Level

		COUNTY	Frederick		
Certificate	25	Acres	Liber IC#Q	Folio	349
"	"	"	"	"	"
Patent	25	"	" IC#P	"	556

Remarks:—

NAME Neife, Robert

1867

TRACT Neifes Choice

COUNTY Kent

Certificate 150 Acres Liber 10 Folio 628

“ “ “ “ “

Patent “ “ “

Remarks:

NAME Neife, Robert

1667

TRACT Spring Hill

COUNTY Kent

Certificate	150	Acres	Liber	10	Folio	627
"	"	"	"	"	"	"
Patent	150	"	"	11	"	39

Remarks:

NAME Neife, Robert

1667

TRACT Wolfe Head

COUNTY Kent

Certificate	100	Aeres	Liber	10	Folio	627
"	"	"	"	"	"	"
Patent	100	"	"	11	"	37

Remarks:---

NAME Neife, Robert & William Pearce

1863

TRACT Neifes Choice

COUNTY Kent

Certificate	250	Acres	Liber	5	Folio	177
"		"	"		"	
Patent	250	"	"	5	"	385

Remarks:

NAME Neiff, Jacob Jr.

PATENT DATE 1766

TRACT Bad Enough

		COUNTY	Frederick		
Certificate	30	Acres	Liber BC&GS#30	Folio	161
"	"	"	"	"	"
Patent	30	"	" BC&GS#32	"	113

Remarks:—

NAME Neighbour, John

1760

TRACT Friendship

COUNTY Frederick

Certificate	100	Acres	Liber BC&GS#14	Folio	1
"	"	"	"	"	"
Patent	100	"	" BC&GS#15	"	43

Remarks:—

NAME Neighbour, John

1755

TRACT Nathan

COUNTY

Now Montgomery

Certificate	50	Acres	Libe BC. & GS. #5	Folio	156
"	"	"	"	"	"
Patent	50	"	" BC. & GS. #6 "	"	66

Remarks:—

NAME Neighbours, Abraham

1730

TRACT Beginning (The)

COUNTY

Prince George's

Certificate	100	Acres	Liber	A.M.#1	Folio	319
"	"	"	"	"	"	"
Patent	100	"	"	P.L.#7	"	526

Remarks:—

NAME Neighbours, Abraham
1741

TRACT Abrahams Choice

COUNTY

New Montgomery

Certificate	50	Acres	Liber	L.G.#C	Folio	183
"	"	"	"	"	"	"
Patent	50	"	"	E.I.#6	"	450

Remarks:---

NAME Neil, Francis

PATENT DATE 1801

TRACT Neils Paradise

COUNTY

Harford

Certificate	116	Acres	Liber IC#R	Folio	9
"	"	"	"	"	"
Patent	"	"	"	"	"

Remarks:— Patented to Samuel Reed
Liber IC#L, folio 631

NAME Neil, Jeremiah

1732

TRACT Chance

COUNTY

Now Caroline

Certificate 50 Acres Liber A.M.#1 Folio 249

“ “ “ “

Patent 50 “ “ P.L.#8 “ 522

Remarks:—

NAME Neil, Rebecca F.,

PATENT DATE 1859

TRACT Neil's Lot

COUNTY Baltimore

Certificate 26A-18P Acres Liber WL&WS#3Folio 248

“ “ “ “

Patent “ “ “

Remarks:— Patented to Rebecca F. Neil,
Liber IM#1, folio 324.

NAME Neil, ,Rebecca F.,

PATENT DATE 1859

TRACT Neil's Lot

	COUNTY			
Certificate		Acres	Liber	Folio
"		"	"	"
Patent		"	" IM#1	" 324

Remarks:— Certificate in name of Rebecca F. Neil,
Liber WL&WS#3, folio 248.

NAME Neil, William

SURVEY DATE 1782

TRACT Backford's Fortune

COUNTY Baltimore

ACRES 92 1/4

CERTIFICATE No. 126

NAME Neild, Abraham

PATENT DATE 1784

TRACT Addition to Neilds Chance

COUNTY Dorchester

Certificate	44	Acres	Liber	IC#B	Folio	3
"	"	"	"	"	"	"
Patent	44	"	"	IC#A	"	293

Remarks:—

NAME Neilde, Abraham

SURVEY DATE 1805

TRACT Discovery

COUNTY Dorchester

ACRES 2

CERTIFICATE No. 381

NAME Neilson, Arthur
1735

TRACT Exchange & New Exchange Enlarged (The)

COUNTY Now Montgomery

Certificate	1620	Acres	Liber	E. I. #3	Folio	435
“	“	“	“	“	“	“
Patent	1620	“	“	E. I. #4	“	448

Remarks:—

NAME Neilson, Arthur

1741

TRACT Neilsons Folly

COUNTY Now Washington

Certificate	Acres	Liber	Folio
"	"	"	"
Patent	500	"	E.I.#6 " 28

Remarks:— Certificate in names of George & Arthur
Neilson, Liber E.I.#5, folio 374

NAME Neilson, Arthur
1741

TRACT Neilsons Folly

COUNTY Now Washington

Certificate	Acres	Liber	Folio
“	“	“	“
Patent	500	“	E. I. #6 “ 38

Remarks:— Certificate in name of George & Arthur
Neilson, Liber E. I. #5, folio 374

NAME Neilson, George & Arthur

1741

TRACT Neilsons Folly

COUNTY

Now Washington

Certificate 500 Acres Liber E. I. #5 Folio 374

“ “ “ “

Patent “ “ “

Remarks: - Patent to Arthur Neilson, Liber E. I. #6
folio 28

NAME Neilson, Hugh

1728

TRACT Neilson's Security

COUNTY

Now Worcester

Certificate	250	Acres	Liber	I.L.#A	Folio	870
"	"	"	"	"	"	"
Patent	250	"	"	P.L.#7	"	51

Remarks: —



NAME Neilson, Richard

1729

TRACT Nealsons Rainbow

COUNTY Anne Arundel

Certificate 100 Acres Liber I.L.#B Folio 315

“ “ “ “

Patent “ “ “

Remarks:— Patent to Nicholas Ridgely, Liber P.L.#7
folio 253

NAME Neilson, Thomas N.

PATENT DATE 1837

TRACT Neilson's Puzzle

COUNTY Baltimore

Certificate	256 $\frac{1}{4}$	Acres	Liber	GGB#4	Folio	10
"	"	"	"	"	"	"
Patent	256 $\frac{1}{4}$	"	"	GGB#3	"	149

Remarks:--

NAME Neilson (See Nelson)

TRACT

COUNTY

Certificate	Acres	Liber	Folio
“	“	“	“
Patent	“	“	“

Remarks:—

NAME **Neitherton, Richard**

1675

TRACT **Neithertons Beginning**

COUNTY **St. Mary's**

Certificate	50	Acres	Liber	15	Folio	192
“	“	“	“	“	“	“
Patent	50	“	“	19	“	102

Remarks: -

NAME Neives, Robert

1682

TRACT Rushmore

COUNTY Kent

Certificate	100	Acres	Liber	22	Folio	17
"		"	"		"	
Patent			"		"	

Remarks:—