

msá stager s1426 11/12/99 jh/dfh

NAME **McDaniel, Alexander**

**1744**

TRACT **Alexanders Chance**

COUNTY **Charles**

Certificate	<b>50</b>	Acres	Liber	<b>L.G.#E</b>	Folio	<b>483</b>
“	“	“	“	“	“	“
Patent	<b>50</b>	“	“	<b>P.T.#1</b>	“	<b>186</b>

Remarks:—

NAME **McDaniel, Charles**

**1760**

TRACT **Pleasant Grove**

COUNTY

**Worcester**

Certificate **28**

Acres

Liber**BC&GS#19** Folio **69**

“

“

“

“

Patent **28**

“

“ **BC&GS#16** “ **693**

Remarks:—

NAME **McDaniel, James**

PATENT DATE **1788**

TRACT **That or None**

COUNTY **Frederick**

Certificate	<b>173</b>	Acres	Liber	<b>IC#D</b>	Folio	<b>191</b>
"	"	"	"	"	"	"
Patent	<b>173</b>	"	"	<b>IC#E</b>	"	<b>434</b>

Remarks:—

NAME	McDaniel, James
SURVEY DATE	1826
TRACT	James Trouble
COUNTY	Talbot
ACRES	268-2-06
CERTIFICATE No.	166

NAME **McDaniel, James**

PATENT DATE **1832**

TRACT **Fishbourn Lot and York Resurveyed**

COUNTY **Talbot**

Certificate	<b>247½</b>	Acres	Liber	<b>CG#D</b>	Folio	<b>296</b>
"	"	"	"	"	"	"
Patent	<b>247½</b>	"	"	<b>TWL#D</b>	"	<b>110</b>

Remarks:—

NAME **McDaniel, James**

PATENT DATE **1832**

TRACT **The End of Strife**

		COUNTY	<b>Talbot</b>		
Certificate	<b>34</b>	Acres	Liber <b>CG#D</b>	Folio	<b>295</b>
"	"	"	"	"	"
Patent	<b>34</b>	"	" <b>TWL#D</b>	"	<b>108</b>

Remarks:—

NAME **McDaniel, John**

PATENT DATE **1766**

TRACT **Fox Harbour**

COUNTY

**Frederick**

Certificate **45** Acres Liber **BC&GS#30** Folio **221**

“ “ “ “

Patent **45** “ “ **BC&GS#32** “ **15**

Remarks:—

NAME McDaniel, John

PATENT DATE 1803

TRACT McDaniels Resurvey

		COUNTY	Prince George's		
Certificate	290 $\frac{1}{2}$	Acres	Liber IC#Q	Folio	247
"	"	"	"	"	"
Patent	290 $\frac{1}{2}$	"	" IC#P	"	472

Remarks:—



NAME	McDaniel, John
SURVEY DATE	1839
TRACT	McDaniel's Trial
COUNTY	Worcester
ACRES	4 7/16
CERTIFICATE No.	871

NAME McDaniel, Joseph

PATENT DATE 1791

TRACT Better Than None

COUNTY

Frederick

Certificate	174 $\frac{3}{4}$	Acres	Liber IC#F	Folio	268
"	"	"	"	"	"
Patent	174 $\frac{3}{4}$	"	" IC#G	"	52

Remarks:—

NAME **McDaniel, Redmond**

PATENT DATE **1789**

TRACT **Potatoe Ridge**

COUNTY **Frederick**

Certificate	<b>96</b>	Acres	Liber	<b>IC#D</b>	Folio	<b>667</b>
"	"	"	"	"	"	"
Patent	<b>96</b>	"	"	<b>IC#E</b>	"	<b>139</b>

Remarks:—

NAME	McDaniel, Thomas
SURVEY DATE	1765
TRACT	Anchor of Rum (The)
COUNTY	Charles
ACRES	177
CERTIFICATE No.	24

NAME McDear, Miles

SURVEY DATE 1752

TRACT Miles Adventure

COUNTY Baltimore

ACRES 75

CERTIFICATE No. 1022

NAME McDermott, Joseph

PATENT DATE 1912

TRACT Annamessex Beach

COUNTY Somerset

Certificate 146 2/5 Acres . Liber TAS#1 Folio 158

“ “ “ “

Patent “ “ “

Remarks:—Patented to Henry Zenke

Liber EST#1, folio 441

NAME **McDonald, Alexander**

PATENT DATE **1772**

TRACT **Stone Field**

COUNTY

**Now** **Montgomery**

Certificate **300** Acres Liber **BC&GS#47** Folio **124**

“ “ “ “

Patent “ “ “

Remarks:— **Patented to Samuel Johnson**

**Liber BC&GS#42, folio 455**

NAME	McDonald, Angus
SURVEY DATE	1770
TRACT	Second Gleaning
COUNTY	Frederick
ACRES	213 1/4
CERTIFICATE No.	786



NAME **McDonald, Angus**

PATENT DATE **1772**

TRACT **Long Looked For**

COUNTY

Now **Montgomery**

Certificate **128** Acres Liber **BC&GS#47** Folio **89**

“

“

“

“

Patent **128** “ “ **BC&GS#42** “ **242**

Remarks:—

NAME **McDonald, Cornelius**

PATENT DATE **1771**

TRACT **North Hills**

COUNTY **Baltimore**

Certificate **18** Acres Libe **BC&GS#45** Folio **53**

“ “ “ “

Patent **18** “ “ **BC&GS#43** “ **107**

Remarks:—

NAME **McDonald, Cornelius**

PATENT DATE **1773**

TRACT **Content**

COUNTY

**Now Harford**

Certificate	<b>17<math>\frac{3}{4}</math></b>	Acres	Libe <b>BC&amp;GS#45</b>	Folio	<b>171</b>
"	"	"	"	"	"
Patent	<b>17<math>\frac{3}{4}</math></b>	"	" <b>BC&amp;GS#39</b>	"	<b>434</b>

Remarks: —

NAME McDonald, Eleanor, et al,

SURVEY DATE 1793

TRACT Resurvey on John and Lookomonkey Resurveyed

COUNTY Allegany

ACRES 474

CERTIFICATE No. 693

**NAME** McDonald, Ewen

1744

**TRACT** Watsons Welfare

**COUNTY** Now Frederick

Certificate	Acres	Liber	Folio
"	"	"	"
Patent	100	"	L.G.#C " 576

Remarks:—Certificate in name of Daniel Dulany,  
Liber T.I.#1, folio 118

~~NAME~~ **McDonald, James**

**1748**

**TRACT Isle of Aaron (The)**

**COUNTY Frederick**

<b>Certificate</b>	<b>50</b>	<b>Acres</b>	<b>Libe BY. &amp; GS. #1</b>	<b>Folio 673</b>
<b>"</b>	<b>"</b>	<b>"</b>	<b>"</b>	<b>"</b>
<b>Patent</b>	<b>50</b>	<b>"</b>	<b>" BY. &amp; GS. #3 "</b>	<b>400</b>

Remarks:—

NAME **McDonald, James**

**1749**

TRACT **McDonalds Chance**

COUNTY

**Frederick**

Certificate	1.00	Acres	Libe BY. & GS. #1 Folio	676
“	“	“	“	“
Patent	1.00	“	“ BY. & GS. #3 “	403

Remarks:—

**NAME** McDonald, James

**1752**

**TRACT** Bite the Biter

**COUNTY**

**Frederick**

**Certificate** **144** Acres Liber **Y.&S.#7**Folio **301**

“ “ “ “

**Patent** **144** “ “ **BY.&GS.#4** “ **450**

Remarks:—



**NAME** McDonald, James

**1753**

**TRACT** Resurvey on Galloway (The)

**COUNTY** Frederick

Certificate	315	Acres	Libe BC. & GS. #1	Folio	136
"	"	"	"	"	"
Patent	315	"	"	G. S. #2	" 98

Remarks:—

NAME McDonald, James

PATENT DATE 1783

TRACT Addition to McDonald's Luck

COUNTY Now Wiccrico

Certificate 321 Acres Liber BC&GS#50Folio 351

“ “ “ “

Patent “ “ “

Remarks:— Patented to Joseph Venaoles

Liber IC#A, folio 100.

NAME McDonald, John

PATENT DATE 1770

TRACT Mount Misery

COUNTY

Now Allegany

Certificate	25	Acres	Libe BC&GS#41	Folio	56
"	"	"	"	"	"
Patent	25	"	" BC&GS#48	"	18

Remarks: —

NAME **McDonald, John**

PATENT DATE **1772**

TRACT **Drouth**

COUNTY **Anne Arundel**

Certificate	<b>50</b>	Acres	Liber <b>BC&amp;GS#45</b>	Folio	<b>215</b>
“	“	“	“	“	“
Patent	<b>50</b>	“	“ <b>BC&amp;GS#43</b>	“	<b>344</b>

Remarks:—

NAME McDonald, John

PATENT DATE 1789

TRACT Beef and Chicken

COUNTY

Washington

Certificate	25	Acres	Liber	IC#D	Folio	670
"	"	"	"	"	"	"
Patent	25	"	"	IC#E	"	263

Remarks:—

NAME McDonald, John

PATENT DATE 1803

TRACT Turner's Delight

COUNTY Harford

Certificate 33 1/2 Acres Liber IC#Q Folio 313

“ “ “ “

Patent “ “ “

Remarks:—Patented to Andrew & Anne Turner

Liber IC#P, folio 486

NAME

McDonald, John

PATENT DATE

1803

TRACT

Turner's Fancy

COUNTY

Harford

Certificate 104 1/2 Acres

Liber IC#Q

Folio

314

“

“

“

“

Patent

“

“

“

Remarks:—Patented to Andrew & Anne Turner

Liber IC#P, folio 485

NAME **McDonald, John**

PATENT DATE **1838**

TRACT **Commencement**

COUNTY **Alleghany**

Certificate	<b>10</b>	Acres	Liber	<b>GGB#4</b>	Folio	<b>87</b>
"	-	"	"	"	"	"
Patent	<b>10</b>	"	"	<b>GGB#3</b>	"	<b>209</b>

Remarks:—



NAME McDonald, Samuel, et al

PATENT DATE 1855

TRACT Sey's Venture Better Resurveyed

COUNTY Baltimore

Certificate	Acres	Liber	Folio
-------------	-------	-------	-------

"	"	"	"
---	---	---	---

Patent	63 1/2	" 4 sq.pr."	GGB#8	" 376
--------	--------	-------------	-------	-------

Remarks:—Certificate in name of John H. Orndorff

Liber GGB#7-B, folio 151

NAME McDorman, George

PATENT DATE 1791

TRACT McDormans Venture

COUNTY Somerset

Certificate	71 $\frac{3}{4}$	Acres	Liber IC#F	Folio	423
“	“	“	“	“	“
Patent	71 $\frac{3}{4}$	“	“ IC#E	“	713

Remarks:—

NAME McDorman, William

SURVEY DATE 1792

TRACT Out Lett

COUNTY Somerset

ACRES 12

CERTIFICATE No. 465

NAME **McDorman, William**  
SURVEY DATE **1799**  
TRACT **Addition to Outlet**  
COUNTY **Somerset**  
ACRES **8**  
CERTIFICATE No. **63**

NAME McDorman, William

SURVEY DATE 1853

TRACT McDorman's Island

COUNTY Somerset

ACRES 4

CERTIFICATE No. 422

NAME McDorman, William F.,

SURVEY DATE 1902

TRACT Minimum Island

COUNTY Somerset

ACRES 3-3-21

CERTIFICATE No. 437

McDougal, Samuel

PATENT DATE 1796

TRACT Lot No. 3756

COUNTY Allegany

Certificate	Acres	Liber	Folio
"	"	"	"
Patent 50	"	" IC#M	" 26

Remarks:— Certificate in name of John Richards,  
Liber IC#N, folio 58.

NAME McDowell, John & James Evans

PATENT DATE 1795

TRACT Edmistons Heights

COUNTY Cecil

Certificate	400	Acres	Liber IC#K	Folio	431
"	"	"	"	"	"
Patent	400	"	" IC#G	"	617

Remarks:—



NAME McDowell, Thomas

PATENT DATE 1797

TRACT Rockford Grove

COUNTY

Cecil

Certificate 173A-3R-20P

Liber I C # 0 Folio 148

“

“

“

“

Patent 173A\*3R-80P

“ I C # M “ 310

Remarks:—

NAME

McDowell, Thomas

PATENT DATE

1805

TRACT

McDowell's Lott

COUNTY

Kent

Certificate

1

Acres

Liber

IC#B

Folio

418

“

“

“

“

Patent

1

“

“

IC#B

“

245

Remarks:—

NAME **McDowell, Thomas**

PATENT DATE **1817**

TRACT **Freeman's Hint or Flint**

COUNTY **Kent**

Certificate	<b>1A-11P</b>	Acres	Liber	<b>CG#D</b>	Folio	<b>53</b>
"	"	"	"	"	"	"
Patent	<b>1A-11P</b>	"	"	<b>CG#C</b>	"	<b>321</b>

Remarks:—

NAME **McDowell, Thomas**

PATENT DATE **1817**

TRACT **Walnut Valley**

COUNTY

**Kent**

Certificate	<b><math>4\frac{1}{4}</math></b>	Acres	Liber	<b>CG#D</b>	Folio	<b>53</b>
"	"	"	"	"	"	"
Patent	<b><math>4\frac{1}{4}</math></b>	"	"	<b>CG#C</b>	"	<b>220</b>

Remarks:—

NAME McDowell, William

SURVEY DATE 1745

TRACT William and Henry

COUNTY Baltimore

ACRES 50

CERTIFICATE No. 1746

NAME McDowgale, John

1732

TRACT McDowgals Chance

COUNTY

Kent

Certificate	50	Acres	Liber	A.M.#1	Folio	64
"	"	"	"	"	"	"
Patent	50	"	"	P.L.#8	"	531

Remarks:—

NAME McElderry, Horatio C.

PATENT DATE 1821

TRACT Timber Lane

COUNTY Charles

Certificate	Acres	Liber	Folio
"	"	"	"
Patent 14-3-26	"	" IB#E	" 518

Remarks:— Certificate in name of Clean Clements,  
Liber IB#G, folio 571.

NAME McElderry, Horatio C.

PATENT DATE 1834

TRACT Glasvar

COUNTY Charles

Certificate 711-3-25 Acres Liber GGB#2 Folio 429

“ “ “ “

Patent “ “ “

Remarks:—Patented to Wm. D. Merrick,

Liber GGB#3, folio 5



NAME McElfish, Amos

PATENT DATE 1858

TRACT Cringle

COUNTY

Allegheny

Certificate

Acres

Liber

Folio

“

“

“

“

Patent

98 7/8

“

“ IM#1

“ 160

Remarks:—

Certificate in name of Amos McElfish,  
Liber WL&WS#3, folio 101.

NAME McElfish, Amos

PATENT DATE 1858

TRACT Cringle

COUNTY Allegany

Certificate 98 7/8 Acres Liber WL&WS#3 Folio 101

“ “ “ “

Patent “ “ “

Remarks:— Patented to Amos McElfish,  
Liber IM#1, folio 160.

NAME McElfish, Amos

PATENT DATE 1858

TRACT Good Bargain

COUNTY Allegany

Certificate	1 3/16 Acres	Liber	WL&NS#3	Folio	444
"	"	"	"	"	"
Patent	1 3/16 "	"	WL&NS#2	"	68

Remarks:—

NAME McElfish, Amos

PATENT DATE 1860

TRACT Amos and Alpheus

COUNTY Allegany

Certificate	Acres	Liber	Folio
"	"	"	"
Patent 29 $\frac{1}{2}$	"	" IM#1	" 408

Remarks:— Certificate in name of Amos McElfish,  
Liber WL&WS#3, folio 313.

NAME McElfish, Amos

PATENT DATE 1860

TRACT Amos and Alpheus

COUNTY Allegany

Certificate 29 $\frac{1}{4}$  Acres Liber WL&WS#3 Folio 313

“ “ “ “

Patent “ “ “

Remarks:— Patented to Amos McElfish,  
Liber IM#1, folio 408.

NAME McElfish, Amos

PATENT DATE 1862

TRACT Red Oak

COUNTY Allegany

Certificate	36 $\frac{3}{4}$	Acres	Liber	WL&WS#3	Folio	445
"	"	"	"	"	"	"
Patent	36 $\frac{3}{4}$	"	"	WL&WS#2	"	70

Remarks:—

NAME **McElfish, Amos**

PATENT DATE **1864**

TRACT **Bingle**

COUNTY **Allegany**

Certificate **25** Acres Liber **WL&WS#3** Folio **492**

“ “ “ “

Patent “ “ “

Remarks:— **Patented to John Young,  
Liber WL&WS#2, folio 118.**

NAME

McElfish, David

(see also Mc Kelfish)

PATENT DATE

1834

TRACT

Walnut Ridge

COUNTY

Allegheny

Certificate

Acres

Liber

Folio

“

“

“

“

Patent

17 1/2

“

“

GGB#1

“

511

Remarks:—

Certificate in name of Elizahan Robinet

Liber GGB#2, folio 427



NAME McElfish, Thomas

PATENT DATE 1842

TRACT Ostia

		COUNTY	Alleghany			
Certificate	23	Acres	Liber	GGB#6	Folio	213
"	"	"	"	"	"	"
Patent	23	"	"	GGB#3	"	650

Remarks:—

NAME McElfish, Thomas

PATENT DATE 1843

TRACT Needle

COUNTY Allegany

Certificate	1	Acres	Liber GGB#6	Folio	221
"	"	"	"	"	"
Patent	1	"	" GGB#3	"	656

Remarks:—

NAME **McElfish, Thomas**

PATENT DATE **1868**

TRACT **Warm Springs**

COUNTY

**Allegheny**

Certificate **28 1/8** Acres

Liber **GLLD#1** Folio **8**

“

“

“

“

Patent **28 1/8** “

“ **WL&WS#2** “ **306**

Remarks:—

NAME McElfish, Thomas (of J)

SURVEY DATE 1869

TRACT Three Sides

COUNTY Allegany

ACRES 5 5/8

CERTIFICATE No. 877

NAME **McElfresh, John H.,**

PATENT DATE **1837**

TRACT **Kemp's Diamond**

COUNTY **Frederick**

Certificate

Acres

Liber

Folio

“

“

“

“

Patent **1 1/5** “ **GGB#3** “ **133**

Remarks:— **Certificate in name of Henry Kemp,  
Liber GGB#2, folio 703.**

NAME **McElfresh, John H.**

PATENT DATE **1837**

TRACT **The Resurvey on The Hermitage**

COUNTY **Frederick**

Certificate **761 $\frac{1}{4}$**  Acres Liber **GGB#2** Folio **707**

“ “ “ “

Patent **761 $\frac{1}{4}$**  “ “ **GGB#3** “ **134**

Remarks:—

NAME McElfresh, Philip

---

PATENT DATE 1814

TRACT Philips Birthday

		COUNTY	Frederick			
Certificate	$8\frac{1}{4}$	Acres	Liber	IB#B	Folio	490
"	"	"	"	"	"	"
Patent	$8\frac{1}{4}$	"	"	IB#C	"	101

Remarks:—

NAME McEllivaine, John Sampson

PATENT DATE 1859

TRACT Londonderry

COUNTY Montgomery

Certificate	190 $\frac{1}{2}$	Acres	Liber WL&WS#3	Folio	213
"	"	"	"	"	"
Patent	"	"	"	"	"

Remarks:— Patented to Rosanna J. Henderson,  
Liber IM#1, folio 278.



**NAME** **McEntire, David**

**PATENT DATE** **1795**

**TRACT** **Stoney Land**

**COUNTY** **Alleghany**

<b>Certificate</b>	<b>Acres</b>	<b>Liber</b>	<b>Folio</b>
“	“	“	“
<b>Patent</b>	<b>30</b>	“ <b>IC#G</b>	“ <b>580</b>

**Remarks:— Certificate in name of Richard Launan  
Liber IC#K, folio 331**

NAME	McFadden , John
SURVEY DATE	1787
TRACT	McFaddens Hidden Treasure
COUNTY	Harford
ACRES	59
CERTIFICATE No.	335

NAME	McFadden, John
SURVEY DATE	1798
TRACT	Hunting Ground
COUNTY	Harford
ACRES	556 $\frac{1}{4}$
CERTIFICATE No.	226

NAME McFaddin, John

PATENT DATE 1801

TRACT The Hunting Ground

COUNTY Harford

Certificate 379 1/2 Acres Liber IC#R Folio 3

“ “ “ “

Patent 379 1/2 “ “ IC#P “ 220

Remarks:—

NAME **McFaddon, John H.,**

PATENT DATE **1834**

TRACT **Aristotle**

COUNTY

Now **Garrett**

Certificate **200**

Acres

Liber

Folio

“

“

“

“

Patent **200**

“

“

**GGB#1**

“

**564**

Remarks:— **Certificate in name of John Brice,**

**Liber GGB#2, folio 490.**

NAME **McFaddon, John H.,**

PATENT DATE **1834**

TRACT **Brampton**

COUNTY **Now Garrett**

Certificate	Acres	Liber	Folio
“	“	“	“
Patent <b>200</b>	“	“ <b>GGB#1</b>	“ <b>557</b>

Remarks:— **Certificate in name of John Brice,  
Liber GGB#3, folio 486.**

NAME **McFaddon, John H.,**

PATENT DATE **1834**

TRACT **Drummond**

COUNTY

Now **Garrett**

Certificate

Acres

Liber

Folio

“

“

“

“

Patent **200**

“

“

**GGB#1**

“

**558**

Remarks:—

**Certificate in name of John Brice,  
Liber GGB#2, folio 489.**

NAME **McFaddon, John H.,**

PATENT DATE **1834**

TRACT **Greece**

COUNTY

**Now** **Garrett**

Certificate

Acres

Liber

Folio

“

“

“

“

Patent **200**

“

“

**GGB#1**

“

**563**

Remarks:— **Certificate in name of John Brice,  
Liber GGB#2, folio 488.**



NAME **McFaddon, John H.,**

PATENT DATE **1834**

TRACT **Ington**

COUNTY

Now **Garrett**

Certificate

Acres

Liber

Folio

“

“

“

“

Patent **200**

“

“

**GGB#1**

“

**565**

Remarks:— **Certificate in name of John Brice,  
Liber GGB#3, folio 491.**

NAME **McFaddon, John H.,**

PATENT DATE **1834**

TRACT **Jepso**

	COUNTY			
Certificate		Acres	<u>Now</u> Liber	Folio
“		“	“	“
Patent		“	“ GGB#1	“ 556

Remarks:— **Certificate in name of John Brice,  
Liber GGB#2, folio 487.**



NAME **McFadon, James**

---

PATENT DATE **1829**

TRACT **Lots 2676, 2677, 2680 and 2681**

	COUNTY	<u>Now</u> Garrett		
Certificate	200	Acres	Liber IB&GGB#H	Folio 607
"	"	"	"	"
Patent	200	"	" GGB#1	" 75

Remarks:—

NAME **McFadon, John W.,**

PATENT DATE **1831**

TRACT **Huron**

COUNTY **Now Garrett**

Certificate	Acres	Liber	Folio
"	"	"	"
Patent <b>200</b>	"	" <b>GGB#1</b>	" <b>315</b>

Remarks:— **Certificate in name of John Brice,  
Liber GGB#2, folio 235.**

**NAME** **McFadon, John W.,**


**PATENT DATE** **1831**

**TRACT** **Kensington**

**COUNTY** **Now Garrett**

<b>Certificate</b>	<b>Acres</b>	<b>Liber</b>	<b>Folio</b>
“	“	“	“
<b>Patent</b> <b>201<math>\frac{1}{2}</math></b>	“	“ <b>GGB#1</b>	“ <b>315</b>

**Remarks:— Certificate in name of John Brice,  
Liber GGB#2, folio 236.**



NAME McFarling, John

1756

TRACT Addition to Galloway

COUNTY

Dorchester

Certificate	173	Acres	Liber BC&GS#9	Folio	515
"	"	"	"	"	"
Patent	173	"	" BC&GS#8	"	397

Remarks:—

NAME **McFarling, William**

**1755**

TRACT **Chance**

COUNTY **Dorchester**

Certificate	<b>234</b>	Acres	Libe	<b>BC. &amp; GS. #4</b>	Folio	<b>41</b>
"	"	"	"	"	"	"
Patent	<b>234</b>	"	"	<b>G.S. #3</b>	"	<b>424</b>

Remarks:—



NAME McFarson, William

SURVEY DATE 1725

TRACT Alive

COUNTY Charles

ACRES 40

CERTIFICATE No. 20

NAME McFerran, John

PATENT DATE 1871

TRACT Last Recourse

COUNTY Now Garrett


Certificate 1116 Acres Liber GLLD#1 Folio 251

“ “ “ “

Patent 1116 “ “ WL&WS#2 “ 524

Remarks:—

NAME	McPerson, William
SURVEY DATE	1743
TRACT	Bathsheba
COUNTY	Prince George's
ACRES	140
CERTIFICATE No.	45



NAME McGary, John

PATENT DATE 1798

TRACT Ogles Delight

COUNTY Frederick

Certificate	Acres	Liber	Folio
"	"	"	"
Patent 302	"	" I C # M	" 409

Remarks Certificate in name of Joseph Ogle  
Liber I C # 0 Folio 428

NAME	McGatch, John
SURVEY DATE	1791
TRACT	Foxes Hole
COUNTY	Worcester
ACRES	7
CERTIFICATE No.	515

NAME **McGath, Ebenezer**

PATENT DATE **1796**

TRACT **Ebenezer Luck**

		COUNTY	<b>Worcester</b>		
Certificate	<b>103<math>\frac{1}{2}</math></b>	Acres	Liber I C # K	Folio	<b>516</b>
"	"	"	"	"	"
Patent	<b>103<math>\frac{1}{2}</math></b>	"	" I C # M	"	<b>114</b>

Remarks:—

NAME McGathch, John

SURVEY DATE 1791

TRACT Hogg Quarter

COUNTY Worcester

ACRES 6

CERTIFICATE No. 656

**NAME** **McCaughy, William and Alexander**  
**1752**

**TRACT** **Rich Levell**

**COUNTY** **Frederick**

<b>Certificate</b>	<b>Acres</b>	<b>Liber</b>	<b>Folio</b>
"	"	"	"
<b>Patent</b>	<b>314</b>	<b>" BY.&amp;GS.#4 "</b>	<b>444</b>

**Remarks:—Certificate in name of William Macgaughy,**  
**Liber Y.&S.#7, folio 90**



NAME McGaughy, William

PATENT DATE 1765

TRACT Bennetts Discovery

COUNTY Frederick

Certificate 50 Acres Liber BC&GS#27 Folio 170

“ “ “ “

Patent 50 “ “ BC&GS#25 “ 271

Remarks:—

NAME **McGaughy, William**

PATENT DATE **1765**

TRACT **Wolfs Hollow**

COUNTY **Now Washington**

Certificate	<b>50</b>	Acres	Liber <b>BC&amp;GS#27</b>	Folio <b>272</b>
"	"	"	"	"
Patent	<b>50</b>	"	" <b>BC&amp;GS#26</b>	" <b>129</b>

Remarks:—

NAME **McGaughy, William**

PATENT DATE **1766**

TRACT **Hermans Disappointment**

COUNTY **Frederick**

Certificate	<b>25</b>	Acres	Liber <b>BC&amp;GS#30</b>	Folio	<b>262</b>
"	"	"	"	"	"
Patent	<b>25</b>	"	" <b>BC&amp;GS#32</b>	"	<b>45</b>

Remarks:—

NAME **McGaughy, William**

PATENT DATE **1793**

TRACT **Addition to Bennetts Discovery**

COUNTY **Now Allegany**

Certificate	<b>40</b>	Acres	Liber	<b>IC#II</b>	Folio	<b>105</b>
"	"	"	"	"	"	"
Patent	<b>40</b>	"	"	<b>IC#G</b>	"	<b>172</b>

Remarks:—

NAME McGavran, Mark

PATENT DATE 1814

TRACT Brother's Agreement

COUNTY Harford

Certificate 55 Acres Liber IB#B Folio 451

“ “ “ “

Patent “ “ “


Remarks:— Patented to Alexander Thompson  
Liber JK#T, folio 550.

NAME **McGeaugh, Elizabeth**

PATENT DATE **1797**

TRACT **Travlers Rest**

	COUNTY	<b>Harford</b>		
Certificate	<b>254<math>\frac{1}{4}</math></b>	Acres	Liber I C # N	Folio <b>352</b>
"	"	"	"	"
Patent	"	"	"	"

Remarks: **Patent to Thomas McGeaugh and Patsick  
Demsey Liber I C #  Folio 662**

NAME McGeaugh, Thomas

PATENT DATE 1797

TRACT Travlers Rest

COUNTY Harford

Certificate

Acres

Liber

Folio

“

“

“

“

Patent 254 $\frac{1}{2}$  “ “ I C # M “ 662

Remarks Certificate in name of Elizabeth McGeaugh  
Liber I C # N Folio 352

NAME **McGee, Andrew**

PATENT DATE **1770**

TRACT **Mill Security**

COUNTY

**Dorchester**

Certificate	<b>14<math>\frac{1}{4}</math></b>	Acres	Liber <b>BC&amp;GS#41</b>	Folio	<b>334</b>
“	“	“	“	“	“
Patent	<b>14<math>\frac{1}{4}</math></b>	“	“ <b>BC&amp;GS#48</b>	“	<b>46</b>

Remarks:—



NAME McGees, James  
SURVEY DATE 1822  
TRACT McGees Adventure  
COUNTY Somerset  
ACRES 72 3/4  
CERTIFICATE No. 423

NAME **McGeorge, William**

PATENT DATE **1913**

TRACT **Overlooked**

COUNTY **Montgomery**

Certificate	<b>8 17/50</b>	Acres	Liber	<b>TAS#1</b>	Folio	<b>228</b>
"	"	"	"	"	"	"
Patent	<b>8 17/50</b>	"	"	<b>EST#1</b>	"	<b>513</b>

Remarks:—

NAME **McGill, Andrew**

**1750**

TRACT **Belfast**

COUNTY **Baltimore**

Certificate **50** Acres Libe **BY.&GS.#5** Folio **476**

“ “ “ “

Patent **50** “ “ **BY.&GS.#4** “ **134**

Remarks:—



NAME **McGill, James (See James Macgill)**

PATENT DATE

TRACT

COUNTY

Now **Howard**

Certificate

Acres

Liber

Folio

“

“

“

“

Patent

“

“

“

Remarks:—

NAME McGill, James

PATENT DATE 1827

TRACT Addition (The)

	COUNTY	Prince George's		
Certificate	2½	Acres	Liber IB&GGB#Holio	344
"	"	"	"	"
Patent	2½	"	IB#F	497

Remarks:—

NAME **McGill, John and Patrick**

PATENT DATE **1791**

TRACT **Lambeth**

COUNTY

**Frederick**

Certificate **509**

Acres

Liber **I C # F** Folio **504**

“

“

“

“

Patent **509**

“

“ **I C # H** “ **1**

Remarks:—

NAME **McGill, Patrick**

PATENT DATE **1786**

TRACT **Isle of Margaret**

COUNTY

Now **Howard**

Certificate **8 $\frac{1}{4}$**

Acres

Liber **IC # B**

Folio

**405**

“

“

“

“

Patent **8 $\frac{1}{4}$**

“

“ **I C # A**

“

**639**

Remarks:—



NAME **McGinnis, Casparus**

PATENT DATE **1811**

TRACT **Angel's Rest Resurveyed**

COUNTY **Kent**

Certificate

Acres

Liber

Folio

“

“

“

“

Patent **279 1/8**

“

“

**IC#C**

“

**254**

Remarks:—

NAME **McGinnis, Casparus**

PATENT DATE **1811**

TRACT **McGinnis's Part of Angel's Rest resurveyed**  
COUNTY **Kent**

Certificate	Acres	Liber	Folio
"	"	"	"
Patent <b>379 1/8</b>	"	" <b>CG#C</b>	" <b>3</b>

Remarks:—

NAME **McGirr, James**

PATENT DATE **1840**

TRACT **McGirrton**

COUNTY

Now **Garrett**

Certificate	<b>23<math>\frac{3}{4}</math></b>	Acres	Liber	<b>GGB#4</b>	Folio	<b>519</b>
"		"	"		"	
Patent	<b>23<math>\frac{3}{4}</math></b>	"	"	<b>GGB#3</b>	"	<b>525</b>

Remarks:—

NAME **McGirr, James**

PATENT DATE **1840**

TRACT **Nova Zembla**

COUNTY

Now **Garrett**

Certificate **102 1/8** Acres

Liber **GGB#4** Folio **518**

“ “

“ “

Patent **102 1/8** “

“ **GGB#3** “ **424**

Remarks:—

NAME McGirr, James

PATENT DATE 1845

TRACT Fog

COUNTY

Now Garrett

Certificate 104 1/16 Acres

Liber GGB#6 Folio 396

“

“

“

“

Patent 104 1/16 “

“ GGB#5 “ 229

Remarks:—

**NAME** McGlachlin, Daniel

**SURVEY DATE** 1821

**TRACT** Stone and Timber

**COUNTY** Frederick

**ACRES** 11 1/2

**CERTIFICATE No.** 828

NAME McGlacien, John

1731

TRACT McGlaciens Chance

COUNTY Now Sussex, Del.

Certificate

Acres

Liber

Folio

“

“

“

“

Patent 50 “ “ P.L.#8 “ 157

Remarks:— Certificate in name of John Caldwell,  
Liber I.L.#B, folio 448

NAME **McGlamory, John**

---

**1764**

TRACT **Addition to Exchange**

COUNTY

Now **Wicomico**

Certificate **498** Acres Libe **BC&GS#31** Folio **711**

“ “ “ “

Patent **498** “ “ **BC&GS#18** “ **113**

Remarks:—



**NAME** **McGlaughlin, James**

**PATENT DATE** **1788**

**TRACT** **Jemmys Beginning**

**COUNTY** **Washington**

**Certificate** **16** **Acres** **Liber I C # D** **Folio** **205**

“ “ “ “

**Patent** “ “ “ “

**Remarks:** **Patent to Jacob Scibert**

**Liber I C # C** **Folio 403**

**NAME** McGonigal, Joseph

**SURVEY DATE** 1859

**TRACT** McGonigal's Discovery

**COUNTY** Caroline

**ACRES** 29-1-6

**CERTIFICATE No.** 190

NAME **McGorgan, Thomas**

PATENT DATE **1809**

TRACT **McGorgan's Fancy**

COUNTY **Frederick**

Certificate	<b>44 1/2</b>	Acres	Liber	<b>JK#U</b>	Folio	<b>285</b>
"	"	"	"	"	"	"
Patent	<b>44 1/2</b>	"	"	<b>JK#T</b>	"	<b>189</b>

Remarks:—

NAME McGorlick, Patrick

PATENT DATE 1795

TRACT Barrendale

COUNTY Cecil

Certificate	Acres	Liber	Folio
"	"	"	"
Patent	15	"	IC#L " 46

Remarks:— Certificate in name of James Poalk  
Liber IC#K, folio 433

NAME McGoughs, James

---

PATENT DATE 1802

TRACT Turkey Range

COUNTY Harford

Certificate	12 1/2	Acres	Liber	IC#Q	Folio	144
-------------	--------	-------	-------	------	-------	-----

"	"	"	"	"	"	"
---	---	---	---	---	---	---

Patent	"	"	"	"	"	"
--------	---	---	---	---	---	---

Remarks:— Patented to Ames Jones

Liber IC#S, folio 1

NAME McGrady, John

PATENT DATE 1792

TRACT Hebron

COUNTY Cecil

Certificate	Acres	Liber	Folio
"	"	"	"
Patent	123½	" IC#G	" 145

Remarks:— Certificate in name of George Day  
Liber IC#F, folio 737

**NAME** **McGraph, John**

**SURVEY DATE** **1781**

**TRACT** **Priviledge**

**COUNTY** **Somerset**

**ACRES** **35**

**CERTIFICATE No.** **513**

**NAME McGrath, David**

**1762**

**TRACT Davids Chance**

**COUNTY**

**Somerset**

**Certificate 205½ Acres Liber BC&GS#34 Folio 224**

“

“

“

“

**Patent 205½ “ “ BC&GS#30 “ 424**

**Remarks:—**



NAME **McGrath, David**

---

PATENT DATE **1807**

TRACT **Labanon**

COUNTY

**Somerset**

Certificate	<b>2 5/8</b>	Acres	Liber	<b>IC#C</b>	Folio	<b>51</b>
"	-	"	"	"	"	"
Patent	<b>2 5/8</b>	"	"	<b>IC#B</b>	"	<b>326</b>

Remarks:—

NAME McGrath, David

---

PATENT DATE 1813

TRACT Dove Dale

COUNTY Somerset

Certificate 2 1/4 Acres Liber IC#C Folio 365

“ “ “ “

Patent “ “ “

Remarks:—Patented to William Crockett,

Liber CG#C, folio 92

NAME **McGrath, Ebenezer**

PATENT DATE **1804**

TRACT **Ebenezer's Luck**

COUNTY **Worcester**

Certificate	<b>203</b>	Acres	Liber	<b>IC#B</b>	Folio	<b>316</b>
“	“	“	“	“	“	“
Patent	<b>203</b>	“	“	<b>IC#B</b>	“	<b>192</b>

Remarks:—

NAME McGraw, Eleanor  
SURVEY DATE 1785  
TRACT Eleanor McGraw's Desire  
COUNTY Dorchester  
ACRES 1 1/4  
CERTIFICATE No. 403

NAME McGraw, Godfrey

1753

TRACT McGraws Chance

COUNTY

Dorchester

Certificate	138	Acres	Liber	G.S.#1	Folio	386
"	"	"	"	"	"	"
Patent	138	"	"	Y.&S.#8	"	125

Remarks:—

NAME McGraw, Godfrey

1760

TRACT Lett

COUNTY

Dorchester

Certificate	4	Acres	Liber BC&GS#14	Folio	459
“	“	“	“	“	“
Patent	4	“	“ BC&GS#16	“	448

Remarks:—

NAME **McGraw, Mary**

PATENT DATE **1793**

TRACT **Maids Increase (The)**

COUNTY **Dorchester**

Certificate	$2\frac{1}{2}$	Acres	Liber I C # I	Folio	350
"	"	"	"	"	"
Patent	$2\frac{1}{2}$	"	" I C # G	"	353

Remarks:—

NAME McGraw, Robert & Sarah & John Plunkett

PATENT DATE 1789

TRACT Lot Number 16 Part of My Lady's Manor

COUNTY Baltimore

Certificate	Acres	Liber	Folio
"	"	"	"
Patent 150	"	" IC#E	" 86

Remarks:— Certificate in name of Jonathan Morris  
Liber IC#D, folio 489



NAME McGraw, Robert & Sarah & John Plunkett

PATENT DATE 1789

TRACT Lot Number 31 Part of My Lady's Manor

COUNTY Baltimore

Certificate

Acres

Liber

Folio

..

..

..

..

Patent

16 $\frac{1}{2}$

..

..

IC#E

..

85

Remarks:— Certificate in name of Jonathan Sellman

Liber IC#D, folio 488

NAME McGraw, Sarah & Robert & John Plunkett

PATENT DATE 1789

TRACT Lot Number 16 Part of My Lady's Manor

COUNTY Baltimore

Certificate	Acres	Liber	Folio
"	"	"	"
Patent 150	"	" IC#E	" 86

Remarks:— Certificate in name of Jonathan Morris  
Liber IC#D, folio 489

NAME McGraw, Sarah & Robert & John Plunkett

PATENT DATE 1789

TRACT Lot Number 31 Part of My Lady's Manor

COUNTY Baltimore

Certificate	Acres	Liber	Folio
"	"	"	"
Patent 16 $\frac{1}{2}$	"	" IC#E	" 85

Remarks:— Certificate in name of Jonathan  
Sellman, Liber IC#D, folio 488

NAME McGraw, William

---

PATENT DATE 1819 of Spring Town

TRACT His Petition for Part of Penn's Manor

		COUNTY	Cecil			
Certificate	500	Acres	Liber	IB#G	Folio	397
"	"	"	"	"	"	"
Patent	500	"	"	IB#E	"	371

Remarks:—

**NAME** McGredy, John

**PATENT DATE** 1813

**TRACT** Boyd's Defiance

**COUNTY** Cecil

Certificate	Acres	Liber	Folio
"	"	"	"
Patent 140-1-32	"	" IB#A	" 453

Remarks:—Certificate in name of Alexander Boyd  
Liber IB#D, folio 246

NAME McGregor, William

PATENT DATE 1808

TRACT Baynum's Purchase

COUNTY Worcester

Certificate	Acres	Liber	Folio
"	"	"	"
Patent 111	"	" IC#S	" 717

Remarks:— Certificate in name of Brothelomew Baynum, Liber IK#U, folio 51.

NAME **McGregor, William**

SURVEY DATE **1815**

TRACT **McGregor's Purchase**

COUNTY **Worcester**

ACRES **269 1/4**

CERTIFICATE No. **872**

**NAME** McGruder, Minian, (See Minian Magruder)

**TRACT**

**COUNTY**

**Prince George's**

**Certificate**

**Acres**

**Liber**

**Folio**

“

“

“

“

**Patent**

“

“

“

**Remarks:—**



NAME McGuire, Andrew

1760

TRACT Weavers Lott

COUNTY

Now Carroll

Certificate	40	Acres	Liber BC&GS#12	Folio	517
"	"	"	"	"	"
Patent	40	"	" BC&GS#16	"	321

Remarks:—

NAME McGuire, John

SURVEY DATE 1792

TRACT McGuires Beginning

COUNTY Dorchester

ACRES 168 1/2

CERTIFICATE No. 903

NAME McGuire, John

PATENT DATE 1793

TRACT Lot Number 31

COUNTY

Dorchester

Certificate	$\frac{1}{2}$	Acres	Liber I C # I	Folio	343
"	"	"	"	"	"
Patent	$\frac{1}{2}$	"	" I C # G	"	360

Remarks:—

NAME **McGuire, John**

---

PATENT DATE **1793**

TRACT **Lot Number 36**

		COUNTY	<b>Dorchester</b>		
Certificate	$\frac{1}{2}$	Acres	Liber I C # I	Folio	<b>343</b>
"	"	"	"	"	
Patent	$\frac{1}{2}$	"	" I C # G	"	<b>260</b>

Remarks:—

NAME **McGuire, John**

---

SURVEY DATE **1801**

TRACT **Addition to Transquakin Mills**

COUNTY **Dorchester**

ACRES **110**

CERTIFICATE No. **125**

**NAME** McGummery, Thomas (See Thomas MacGummery)

**TRACT**

**COUNTY**

**Certificate**

**Acres**

**Liber**

**Folio**

“

“

“

“

**Patent**

“

“

“

**Remarks:—**

NAME McHanney's, Solomon

PATENT DATE 1816

TRACT Resurvey on Kelly's Delight (The)

COUNTY Baltimore

Certificate 118A-3OR<sub>res</sub> Liber IB#D Folio 195

“ “ “ “ “

Patent 118A-3OP“ “ IB#C “ 367

Remarks:—

NAME **MoHarak, John**

PATENT DATE **1792**

TRACT **Husbands Rest**

COUNTY

**Cecil**

Certificate **123A-2R-24P**

Liber **I C # F** Folio **742**

“

“

“

“

Patent **123A-2R-24P**

“ **I C # H** “ **42**

Remarks:—



**NAME**      **McHenry, James**

---

**PATENT DATE**      **1789**

**TRACT**      **Lot No. 3 Part of Monococy Manor**

		<b>COUNTY</b>	<b>Frederick</b>		
<b>Certificate</b>	<b>191</b>	<b>Acres</b>	<b>Liber I C # D</b>	<b>Folio</b>	<b>657</b>
“	“	“	“	“	“
<b>Patent</b>	<b>191</b>	“	“ I C # C	“	<b>716</b>

**Remarks:—**

**NAME** McHenry, James

**PATENT DATE** 1813

**TRACT** Pearson's Mill Seat

**COUNTY** Now Garrett

Certificate	Acres	Liber	Folio
"	"	"	"
Patent 34 1/8	"	" IB#D	" 5

Remarks:— Certificate in name of William Pearson,  
Liber IB#D, folio 5.

NAME McHenry, John

---

PATENT DATE 1817

TRACT Mill Seat

COUNTY Now Garrett

Certificate	5	Acres	Liber IB#D	Folio	591
-------------	---	-------	------------	-------	-----

"	"	"	"	"	"
---	---	---	---	---	---

Patent	"	"	"	"	"
--------	---	---	---	---	---

Remarks:— Patented to William Campbell

Liber IB#E folio 63.

NAME McHenry, John

PATENT DATE 1829

TRACT Netherlands

		COUNTY	<u>Now</u> Garrett		
Certificate	549 $\frac{1}{2}$	Acres	Liber IB&GGB#H	Folio	593
"	"	"	"	"	"
Patent	549 $\frac{1}{2}$	"	" GGB#1	"	64

Remarks:—

NAME **MoHenry, John**

---

PATENT DATE **1829**

TRACT **Range (The)**

COUNTY **Now Garrett**

Certificate **200** Acres **Liber IB&GGB#HFolio 592**

“ “ “ “ “

Patent **200** “ “ **GGB#1 “ 63**

Remarks:—

**NAME** McHenry, John

---

**PATENT DATE** 1832

**TRACT** Shovel Handle

**COUNTY** Now Garrett

Certificate	Acres	Liber	Folio
"	"	"	"
Patent 100 3/8	"	" GGB#1	" 342

**Remarks:**— Certificate in name of Richard Drane,  
Liber GGB#2, folio 268.

NAME McHenry, John

PATENT DATE 1835

TRACT Dry Dock

		COUNTY	Allegheny		
Certificate	10	Acres	Liber GGB#2	Folio	500
"	"	"	"	"	"
Patent	10	"	" GGB#1	"	570

Remarks:—

NAME McHenry, John

PATENT DATE 1850

TRACT Addition to Locust Tree Bottom

COUNTY Now Garrett

Certificate 56 $\frac{3}{4}$  Acres Liber GGB#7-A Folio 161

“ “ “ “

Patent 56 $\frac{3}{4}$  “ “ GGB#5 “ 495

Remarks:—



NAME McHenry, John

PATENT DATE 1859

TRACT Buffelow Marsh

COUNTY

Now Garrett

Certificate

Acres

Liber

Folio

“

“

“

“

Patent 462

“

“ IM#1

“ 286

Remarks:— Certificate in name of John McHenry,  
Liber WL&WS#3, folio 218.

NAME McHenry, John

---

PATENT DATE 1859

TRACT Buffelow Marsh

COUNTY Now Garrett

Certificate 462 Acres Liber WL&WS#3 Folio 218

“ “ “ “

Patent “ “ “

Remarks:— Patented to John McHenry,  
Liber IM#1, folio 286.

NAME McHenry, John

---

PATENT DATE 1859

TRACT Vale of Avoca

COUNTY Now Garrett

Certificate	Acres	Liber	Folio
"	"	"	"
Patent 434 $\frac{1}{4}$	"	" IM#1	" 285

Remarks:— Certificate in name of John McHenry,  
Liber WL&WS#3, folio 217.

NAME McHenry, John

---

PATENT DATE 1859

TRACT Vale of Avoca

COUNTY Now Garrett

Certificate 434 $\frac{1}{4}$  Acres Liber WL&WS#3 Folio 217

“ “ “ “

Patent “ “ “

Remarks:— Patented to John McHenry,  
Liber IM#1, folio 285.

NAME McIntire, John

PATENT DATE 1791

TRACT Longwells Purchase

COUNTY Cecil

Certificate	Acres	Liber	Folio
"	"	"	"
Patent	25	" IC#G	" 77

Remarks:— Certificate in name of Robert Longwell  
Liber IC#F, folio 573

NAME McIntire, William

PATENT DATE 1789

TRACT Addition to Finis All

COUNTY

Now Wicomico

Certificate	118 $\frac{3}{4}$	Acres	Liber IC#D	Folio	595
"	"	"	"	"	"
Patent	118 $\frac{3}{4}$	"	" IC#E	"	177

Remarks:—

NAME McIntosh, Sarah and Kitty Bull

PATENT DATE 1819

TRACT Addition to White Rock Balls Folly

COUNTY Baltimore

Certificate	Acres	Liber	Folio
"	"	"	"
Patent 12	"	" IB#E	" 290

Remarks:— Certificate in name of William Wheeler,  
Liber IB#G, folio 191.

NAME McIntosh, Sarah, et al.

PATENT DATE 1819

TRACT White Rocks Balls Folly

COUNTY Baltimore

Certificate

Acres

Liber

Folio

“

“

“

“

Patent

50 $\frac{1}{4}$

“

“

IB#E

“

289

Remarks:—Certificate in name of William Ball,  
Liber IB#G, folio 190.



**NAME** McIntyer, Susan, et al

**PATENT DATE** 1830

**TRACT** Recknor's Purchase

**COUNTY** Allegany

Certificate	Acres	Liber	Folio
"	"	"	"
Patent 69	"	" GGB#2	" 139

Remarks:— Certificate in name of Daniel Recknor  
Liber GGB#2, folio 58

NAME McIntyre, Susan, et al,

PATENT DATE 1830

TRACT Now or Never

COUNTY Now Garrett

Certificate	Acres	Liber	Folio
"	"	"	"
Patent	61 5/8	"	GGB#1
			" 141

Remarks:— Certificate in name of Daniel Recknor,  
Liber, GGB#2, folio 59.

NAME McKaig, Thomas J. and William W.

PATENT DATE 1866

TRACT Greensboro

COUNTY Now Garrett

Certificate	50	Acres	Liber	WL&WS#3	Folio	630
"	"	"	"	"	"	"
Patent	50	"	"	WL&WS#2	"	234

Remarks:—

**NAME** McKaig, Thomas J. and William W.

**PATENT DATE** 1866

**TRACT** Harppole Ridge

**COUNTY**

Garrett

**Certificate** 50

**Acres**

**Liber** WL&WS#3 **Folio** 633

“

“

“

“

**Patent** 50

“

“ WL&WS#2 “ 232

**Remarks:—**

NAME McKaig, Thomas J. and William W.

PATENT DATE 1866

TRACT San Jose

COUNTY

Now Garrett

Certificate	50	Acres	Liber WL&WS#3	Folio	629
"	"	"	"	"	"
Patent	50	"	" WL&WS#2	"	333

Remarks:—

NAME McKaig, Thomas J. and William W.

PATENT DATE 1866

TRACT Summit

COUNTY Garrett

Certificate 51 1/10 Acres Liber WL&WS#3 Folio 627

“ “ “ “

Patent 51 1/10 “ “ WL&WS#2 “ 231

Remarks:—

NAME McKaig, Thomas J. and William W.

PATENT DATE 1866

TRACT Trout Run

COUNTY Garrett

Certificate	50	Acres	Liber WL&WS#3	Folio	632
"	"	"	"	"	"
Patent	50	"	" WL&WS#2	"	230

Remarks:—

NAME McKain, Thomas J. and William W.

PATENT DATE 1866

TRACT White Walnut

COUNTY Allegany

Certificate	198 $\frac{1}{2}$	Acres	Liber WL&WS#3	Folio	635
"	"	"	"	"	"
Patent	198 $\frac{1}{2}$	"	" WL&WS#2	"	235

Remarks:—



NAME McKaig, William W. and Thomas J.

PATENT DATE 1836

TRACT Greensboro

COUNTY Now Garrett

Certificate	50	Acres	Liber	WL&WS#3	Folio	630
"	"	"	"	"	"	"
Patent	50	"	"	WL&WS#2	"	334

Remarks:—

NAME McKaig, William W. and Thomas J.

PATENT DATE 1866

TRACT Harppole Ridge

COUNTY Garrett

Certificate	50	Acres	Liber WL&WS#3	Folio	633
"	"	"	"	"	"
Patent	50	"	" WL&WS#2	"	332

Remarks:—

NAME McKaig, William W. and Thomas J.

PATENT DATE 1866

TRACT San Jose

COUNTY

Now Garrett

Certificate	50	Acres	Liber WL&WS#3	Folio	629
"	"	"	"	"	"
Patent	50	"	" WL&WS#2	"	233

Remarks:—

NAME McKaig, William W. and Thomas J.

PATENT DATE 1866

TRACT Summit

COUNTY Garrett

Certificate	51 1/10 Acres	Liber	WL&WS#3	Folio	627
"	"	"	"	"	"
Patent	51 1/10 "	"	WL&WS#2	"	331

Remarks:—

NAME McKaig, William W. and Thomas J.

PATENT DATE 1866

TRACT Trout Run

COUNTY

Garrett

Certificate	50	Acres	Liber WL&WS#3	Folio	632
"	"	"	"	"	"
Patent	50	"	" WL&WS#2	"	230

Remarks:—

NAME McKaig, William W. and Thomas J.

PATENT DATE 1866

TRACT White Walnut

COUNTY

Allegany

Certificate	198 $\frac{1}{2}$	Acres	Liber WL&WS#3	Folio	635
"	"	"	"	"	"
Patent	198 $\frac{1}{2}$	"	" WL&WS#2	"	235

Remarks:—

NAME **McKain, William**

PATENT DATE **1797**

TRACT **Polished Mountain**

COUNTY **Allegheny**

Certificate **40 $\frac{1}{2}$**  Acres Liber I C # N Folio **254**

“ “ “ “

Patent “ “ “

Remarks: **Patent to James Statton Coalings**

**Liber I C # M Folio 237**

NAME McKallom, Archibald

1759

TRACT Addition to Williams Desire

COUNTY Dorchester

Certificate	442 $\frac{3}{4}$	Acres	Liber BC&GS#11	Folio	219
"	"	"	"	"	"
Patent	442 $\frac{3}{4}$	"	" BC&GS#10	"	389

Remarks:—



NAME **McKay, William**

**1761**

TRACT **Necessity**

COUNTY

**Frederick**

Certificate	<b>25</b>	Acres	Liber <b>BC&amp;GS#21</b>	Folio	<b>288</b>
"	"	"	"	"	"
Patent	<b>25</b>	"	" <b>BC&amp;GS#20</b>	"	<b>663</b>

Remarks:—

NAME McKean, Patrick

SURVEY DATE 1742

TRACT Flowerfield

COUNTY Somerset

ACRES 100

CERTIFICATE No. 256

NAME McKee, James

PATENT DATE 1819

TRACT Hog Pen Enlarged

COUNTY Prince George's

Certificate

Acres

Liber

Folio

“

“

“

“

Patent 365

“

“ IB#E

“

353

Remarks:— Certificate in name of Arthur Campbell,  
Liber IB#G, folio 401.

NAME **McKeel, James**

PATENT DATE **1807**

TRACT **McKeel's Adventure**

		COUNTY	Talbot		
Certificate	<b>24½</b>	Acres	Liber	<b>IC#C</b>	Folio <b>72</b>
“	“	“	“	“	“
Patent	<b>24½</b>	“	“	<b>IC#B</b>	“ <b>336</b>

Remarks:—

NAME **McKeel, John**

**1748**

TRACT **McKeels Desire**

COUNTY

**Dorchester**

Certificate **131** Acres Libe **BY. & GS. #1** Folio **413**

“ “ “ “

Patent **131** “ “ **BY. & GS. #3** “ **51**

Remarks: —

**NAME**

**McKeel, John**

**SURVEY DATE**

**1755**

**TRACT**

**Addition to Wilderness**

**COUNTY**

**Dorchester**

**ACRES**

**204**

**CERTIFICATE No.**

**139**

NAME	McKeel, John
SURVEY DATE	1760
TRACT	Addition to the Wilderness
COUNTY	Dorchester
ACRES	188
CERTIFICATE No.	138

NAME **McKeel, John**

PATENT DATE **1785**

TRACT **Partnership**

COUNTY

**Dorchester**

Certificate **517**

Acres

Liber **IC#B**

Folio **120**

“

“

“

“

Patent **517**

“

“ **IC#A**

“ **467**

Remarks:—



NAME **McKeel, John**

---

SURVEY DATE **1806**

TRACT **Straights of Gibraltar**

COUNTY **Dorchester**

ACRES **302**

CERTIFICATE No. **1195**

NAME McKeel, Mary

**1761**

TRACT Out Lett to Deavers Choice

COUNTY Dorchester

Certificate	Acres	Liber	Folio
"	"	"	"
Patent	13	" BC&GS#16	" 665

Remarks:—Certificate in name of Thomas Makell,  
Liber BC&GS#14, folio 478

**NAME** McKeel, Thomas (See Thomas Makell)

---

**TRACT**

**COUNTY**

Dorchester

**Certificate**

**Acres**

**Liber**

**Folio**

“

“

“

“

**Patent**

“

“

“

**Remarks:—**

NAME **McKeen, Alexander**

**1750**

TRACT **Addition (The)**

COUNTY **Now Frederick**

Certificate	Acres	Liber	Folio
"	"	"	"
Patent	<b>80</b>	"	<b>" BY.&amp;GS.#2 " 714</b>

Remarks:—Certificate in name of Daniel Dulany,  
Liber BY.&GS.#1, folio 631

**NAME** **McKeen, Alexander**

**1752**

**TRACT** **Douthets Chance**

**COUNTY**

**Frederick**

**Certificate**      **380**      **Acres**      **Liber**      **Y.&S.#7** **Folio**      **175**

“                      “                      “                      “

**Patent**              **380**              “                      “ **BY.&GS.#3** “      **660**

**Remarks:—**

NAME **McKeen, Alexander**

PATENT DATE **1768**

TRACT **Alexanders Prospect**

COUNTY **Frederick**

Certificate	<b>310</b>	Acres	Liber <b>BC&amp;GS#40</b>	Folio	<b>154</b>
“	“	“	“	“	“
Patent	<b>310</b>	“	“ <b>BC&amp;GS#36</b>	“	<b>156</b>

Remarks:—

NAME **McKeene, Alexander**

**1782**

TRACT **Resurvey on Addition (The)**

COUNTY

**Frederick**

Certificate **143** Acres Liber **BC&GS#19** Folio **469**

“ “ “ “

Patent **143** “ “ **BC&GS#20** “ **49**

Remarks:—

NAME McKeene, Thomas

1760

TRACT Barren Hill

COUNTY

Now Washington

Certificate	50	Acres	Liber	BC&GS#14	Folio	39
"	"	"	"	"	"	"
Patent	50	"	"	BC&GS#13	"	651

Remarks:—



NAME McKelfish, David

PATENT DATE 1849

TRACT Big Spring Resurveyed

COUNTY Allegany

Certificate 332 $\frac{2}{4}$  Acres Liber GGB#7-A Folio 149

“ “ “ “

Patent “ “ “

Remarks:— Patented to Elsie McKelfish,  
Liber GGB#5, folio 486.

NAME McKelfish, Elsie

PATENT DATE 1849

TRACT Big Spring Resurveyed

COUNTY Allegany

Certificate	Acres	Liber	Folio
"	"	"	"
Patent 332 $\frac{1}{4}$	"	" GGB#5	" 486

Remarks:— certificate in name of David McKelfish,  
Liber GGB#7-A, folio 149.

NAME

McKell, John

SURVEY DATE

1782

TRACT

Point Look Out

COUNTY

Dorchester

ACRES

17-1-20

CERTIFICATE No.

1029

**NAME** McKenett, Clintonia B - Heirs of

**PATENT DATE** 1950

**TRACT** River Point

**COUNTY** Dorchester

Certificate	35.77	Acres	Liber JSS # 1	Folio 564
"	"	"	"	"
Patent	35.77	"	" JSS # 1	" 589

Remarks:—

**NAME** McKenna, Thomas

**SURVEY DATE** 1806

**TRACT** Triangle

**COUNTY** Harford

**ACRES** 2 3/4

**CERTIFICATE No.** 477

NAME

McKennon, Thomas

SURVEY DATE

1804

TRACT

Black Walnut

COUNTY

Harford

ACRES

31 3/4

CERTIFICATE No.

61

NAME **McKennow, Thomas**

PATENT DATE **1828**

TRACT **Little Orchard**

COUNTY **Harford**

Certificate **5 $\frac{3}{4}$ A-30P** Acres **Liber IB&GGB#H** Folio **524**

“ “ “ “

Patent “ “ “

Remarks:—**Patented to S. Charles Sewell,**  
**Liber IB#F, folio 622.**

NAME **McKenny, Patrick**

**1748**

TRACT **Patricks Folly**

COUNTY

**Somerset**

Certificate	<b>100</b>	Acres	Libe	<b>BY. &amp; GS. #5</b>	Folio	<b>136</b>
“	“	“	“	“	“	“
Patent	<b>100</b>	“	“	<b>T. I. #4</b>	“	<b>185</b>

Remarks:—



**NAME** McKenny, Solomon

**SURVEY DATE** 1817

**TRACT** Look at Home First

**COUNTY** Baltimore

**ACRES** 1A-11Ps

**CERTIFICATE No.** 919

NAME McKenzee, Jesse and Jacob Barkdall,

PATENT DATE 1844

TRACT Palma

COUNTY Allegany

Certificate 480 7/8 Acres Liber GGB#6 Folio 358

“ “ “ “

Patent “ “ “

Remarks:— Patented to Jesse McKinsey and  
Jacob Barkdall, Liber GGB#5, folio 197.

NAME **McKenzie, Daniel**

---

PATENT DATE **1796**

TRACT **Mckinzies Hill**

COUNTY **Baltimore**

Certificate	12	Acres	Liber	IC#N	Folio	99
"	"	"	"	"	"	"
Patent	"	"	"	"	"	"

Remarks:— **Patented to Aaron McKenzie**  
**Liber IC#G, folio 691**

NAME McKenzie, Daniel R.

SURVEY DATE 1876

TRACT Daniel's Sheep Pasture

COUNTY Allegany

ACRES 70 3/8

CERTIFICATE No. 210

NAME **McKenzie, David**

---

SURVEY DATE **1876**

TRACT **Davies Vineyard**

COUNTY **Allegany**

ACRES **3 1/8**

CERTIFICATE No. **212**

NAME McKenzie, Jesse

SURVEY DATE 1808

TRACT Moses's Choice

COUNTY Allegany

ACRES 10 3/8

CERTIFICATE No. 525

NAME **McKenzie, Jessie**

---

SURVEY DATE **1810**

TRACT **Old Soldier**

COUNTY **Allegany**

ACRES **94 5/8**

CERTIFICATE No. **577**

NAME McKenzie, Michael

SURVEY DATE 1798

TRACT Complement (The)

COUNTY Anne Arundel

ACRES 2 1/2

CERTIFICATE No. 188



NAME McKenzie, Michael

---

SURVEY DATE 1798

TRACT Foxes Hall

COUNTY Anne Arundel

ACRES 2 1/4

CERTIFICATE No. 188

NAME McKenzie, Michael

SURVEY DATE 1798

TRACT Liberty and Justice

COUNTY Anne Arundel

ACRES 4 1/4

CERTIFICATE No. 188

NAME **McKeown, Samuel**

PATENT DATE **1784**

TRACT **McKeowns Escheat**

COUNTY **Cecil**

Certificate	<b>72</b>	Acres	Liber	<b>IC#B</b>	Folio	<b>145</b>
"	"	"	"	"	"	"
Patent	<b>72</b>	"	"	<b>IC#A</b>	"	<b>397</b>

Remarks:—

NAME **McKeown, Samuel**

PATENT DATE **1795**

TRACT **Chance**

	COUNTY				
Certificate	<b>67<math>\frac{1}{4}</math></b>	Acres	<b>Cecil</b>	Liber I C # K Folio	<b>153</b>
"	"	"	"	"	"
Patent	<b>67<math>\frac{1}{4}</math></b>	"	"	I C # G	" <b>507</b>

Remarks:—

NAME **McKeown, William**

---

PATENT DATE **1796**

TRACT **Providence**

COUNTY **Cecil**

Certificate **127A-1R** Acres                      Liber **IC#K**                      Folio **106**

“                      “                      “                      “

Patent                      “                      “                      “

Remarks:— **Patented to William Linton**  
**Liber IC#H, folio 541**