

NAME Massitt, Samuel

PATENT DATE 1798

TRACT Massitt's Addition

	COUNTY	Cecil			
Certificate	17-2-20	Acres	Liber	IC#A	Folio 57
"	"	"	"	"	"
Patent	17-2-20	"	"	IC#A	" 66

Remarks:—

NAME Masson, Hugh & Matthew Bennam

1683

TRACT Buckhill

COUNTY Kent

Certificate	150	Acres	Liber	21	Folio	478
"	"	"	"	"	"	"
Patent	150	"	"	S.D.#A	"	49

Remarks:—

NAME **Masson, Philip**

**1687**

TRACT **Leeds Addition**

COUNTY

Now **Prince George's**

Certificate **60**

Acres

Liber **22**

Folio **272**

“

“

“

“

Patent **60**

“ **N.S.#2**

“ **544**

Remarks:—

NAME **Masson, William W.**

PATENT DATE **1913**

TRACT **Ballardsville Unclaimed**

COUNTY **Baltimore**

Certificate **18 3/5** Acres Liber **TAS#1** Folio **267**

“ “ “ “

Patent “ “

Remarks:—**Patented to Louis H. & Mary Bartels**

**Liber EST#1, folio 555**

NAME **Masson, Wilson**

PATENT DATE **1916**

TRACT **Part of Ballardsville Unclaimed**

COUNTY **Baltimore**

Certificate **20 1/5** Acres Liber **TAS#1** Folio **327**

“ “ “ “

Patent “ “

Remarks: **Patented to Henry P. Pielert**

**Liber JJH#1, folio 32**

**NAME** Masten, Frances  
**SURVEY DATE** 1770  
**TRACT** Verdant Grove (The)  
**COUNTY** Charles  
**ACRES** 27 1/2  
**CERTIFICATE No.** 487

NAME Masten, Jacob B.

PATENT DATE 1875

TRACT Right to High Germany Contested (The)

COUNTY Washington

Certificate	13	Acres	Liber	GLLD#1	Folio	517
"	"	"	"	"	"	"
Patent	13	"	"	WRH#1	"	195

Remarks:—

NAME Master, Legh

SURVEY DATE 1774

TRACT Part of Tell's Dale

COUNTY Baltimore

ACRES 10

CERTIFICATE No. 1210



NAME **Master Legh**

PATENT DATE **1795**

TRACT **Who Would Have Thought It**

	COUNTY	<b>Frederick</b>				
Certificate	<b>3½</b>	Acres	Liber	<b>I C # K</b>	Folio <b>293</b>	
“	“	“	“	“	“	
Patent	<b>3½</b>	“	“	<b>I C # L</b>	“ <b>36</b>	

Remarks:—

NAME **Master, Leigh**

PATENT DATE **1773**

TRACT **Discovery**

COUNTY **Frederick**

Certificate **50** Acres Liber **BC&GS#47** Folio **282**

“ “ “ “

Patent **50** “ “ **BC&GS#44** “ **330**

Remarks:—

NAME **Master, Leigh**

PATENT DATE **1773**

TRACT **Hug Me Snug**

COUNTY

**Frederick**

Certificate	$10\frac{3}{4}$	Acres	Liber	BC&GS#47	Folio	280
"	"	"	"	"	"	"
Patent	$10\frac{3}{4}$	"	"	<u>BC&amp;GS#44</u>	"	329

Remarks:—

NAME **Master, Leigh**

PATENT DATE **1773**

TRACT **Oblique Angle Triangle (The)**

COUNTY **Now Carroll**

Certificate	<b>1½</b>	Acres	Liber <b>BC&amp;GS#47</b>	Folio	<b>281</b>
“	“	“	“	“	“
Patent	<b>1½</b>	“	“ <b>BC&amp;GS#46</b>	“	<b>273</b>

Remarks:—

NAME **Master, Leigh**

PATENT DATE **1773**

TRACT **Parrallell**

COUNTY **Frederick**

Certificate	<b>5<math>\frac{1}{2}</math></b>	Acres	Liber <b>BC&amp;GS#47</b>	Folio	<b>280</b>
“	“	“	“	“	“
Patent	<b>5<math>\frac{1}{2}</math></b>	“	“ <b>BC&amp;GS#44</b>	“	<b>335</b>

Remarks:—

NAME Master, Leigh

PATENT DATE 1795

TRACT Who Would Have Thought It

COUNTY Frederick

Certificate  $13\frac{1}{2}$  Acres Liber I C # K Folio 295

“ “ “ “

Patent  $13\frac{1}{2}$  “ “ I C # L “ 35

Remarks:—

NAME **Masters, Charles**

**1671**

TRACT **Vineyard (The)**

COUNTY **Now Queen Anne's**

Certificate	<b>250</b>	Acres	Liber	<b>13</b>	Folio	<b>99</b>
“	“	“	“	“	“	“
Patent	<b>250</b>	“	“	<b>14</b>	“	<b>293</b>

Remarks:

NAME Masters, Leigh

SURVEY DATE 1772

TRACT I Cannot Let It Lie Vacant

COUNTY Frederick

ACRES 1/2

CERTIFICATE No. 300



NAME **Masters, Leigh**

PATENT DATE **1773**

TRACT **Increase (The)**

COUNTY

**Frederick**

Certificate **5 $\frac{1}{4}$**  Acres Liber **BC&GS#47** Folio **281**

“ “ “ “ “

Patent **5 $\frac{1}{2}$**  “ “ **BC&GS#44** “ **323**

Remarks:—

NAME Masters, Leigh

PATENT DATE 1773

TRACT Strawberry Mead

COUNTY Now Carroll

Certificate	12½	Acres	Liber BC&GS#47	Folio	279
“	“	“	“	“	“
Patent	12½	“	“ BC&GS#44	“	337

Remarks:—

NAME Masters, Leigh

PATENT DATE 1776

TRACT Leigh Castle

COUNTY Frederick

Certificate	2685	Acres	Liber BC&GS#51	Folio	345
"	"	"	"	"	"
Patent	2685	"	" BC&GS#52	"	296

Remarks: ---

NAME Masters, Leigh

PATENT DATE 1776

TRACT Resurvey on Look About (The)

COUNTY Frederick

Certificate 144 3 $\frac{1}{2}$  Acres Liber BC&GS#51 Folio 341

“ “ “ “ “

Patent 144 3 $\frac{1}{2}$  “ “ BC&GS#52 “ 292

Remarks: --

NAME Masters, Leo A.

PATENT DATE February 6, 1967

TRACT Berry's Loss

Prince George's COUNTY

Certificate	Acres	Liber	Folio
"	"	"	"
Patent 30,430 s.f.	"	" JLB #1	" 130

Remarks:—

**NAME** ..... **Mastera, Robert**  
**SURVEY DATE** ..... **1762**  
**TRACT** ..... **Resurvey on Thoroughfare**  
**COUNTY** ..... **Frederick**  
**ACRES** ..... **495**  
**CERTIFICATE No.** **736**

NAME **Masters, Robert**

PATENT DATE **1768**

TRACT **Jorough Fair**

COUNTY

Now **Montgomery**

Certificate **197**

Acres

Libe **BC&GS#37** Folio **195**

“

“

“

“

Patent **197**

“

“ **BC&GS#36** “ **71**

Remarks:

NAME Masters, William

1732

TRACT Gum Spring (The)

COUNTY

Prince George's

Certificate	100	Acres	Liber	I. L. #A	Folio	18
"	"	"	"	"	"	"
Patent	100	"	"	P. L. #6	"	45

Remarks:



NAME Masters, William

1734

TRACT Thorough Fare

COUNTY

Now Montgomery

Certificate	100	Acres	Liber	A.M.#1	Folio	376
"	"	"	"	"	"	"
PATENT	100	"	"	E.I.#1	"	408

Remarks:—

NAME Mastin, Robert

1743

TRACT Frenchmans Disappointment (The)

COUNTY Charles

		Acres	Liber	L.G.#	Folio	
Certificate	40			C		350
..		..	..		..	
Patent	40	..	..	B	..	771

Remarks:

NAME Matcalfe, John

1754

TRACT Westor Ogle

COUNTY

Baltimore

Certificate 720 Acres LibeBC.&GS.#1Folio 246

“

“

“

“

Patent

“

“

“

Remarks: Patent to William Lyon, Liber Y.&S.#6,  
folio 505

NAME Mathena, Daniel

1674

TRACT Cowland

COUNTY Charles

Certificate	30	Acres	Liber	17	Folio	521
"	"	"	"	"	"	"
Patent	30	"	"	15	"	235

Remarks:

NAME **Mathena, Daniel**

**1682**

TRACT **Mathenas Folly**

COUNTY **Charles**

Certificate	<b>100</b>	Acres	Liber	<b>21</b>	Folio	<b>253</b>
"	"	"	"	"	"	"
Patent	<b>100</b>	"	"	<b>C.B.#3</b>	"	<b>85</b>

Remarks:—

NAME Mather, Edward

1714

TRACT Plain Sailing

COUNTY

Dorchester

Certificate	50	Acres	Liber	E.E.#6	Folio	151
"	"	"	"	"	"	"
Patent	50	"	"	E.E.#6	"	152
Remarks:—				C.E.#1	"	137

NAME

Mather, Emilla

PATENT DATE

1911

TRACT

Bad Roads at Midnight

COUNTY

Baltimore

Certificate

6 3/4

Acres

Liber

TAS#1

Folio

118

“

“

“

“

Patent

6 3/4

“

“

EST#1

“

399

Remarks:—

NAME Mather, Michael

PATENT DATE 1809

TRACT Enlargement Corrected

COUNTY Harford

Certificate	88 1/4	Acres	Liber	JK#U	Folio	115
"	"	"	"	"	"	"
Patent	88 1/4	"	"	JK#T	"	134

Remarks:—



NAME Mathess, James  
SURVEY DATE 1816  
TRACT Mathess's Conclusion  
COUNTY Worcester  
ACRES 203 1/4  
CERTIFICATE No 867

NAME Mathews, John

1726

TRACT Matthews Inlargement

COUNTY Baltimore

Certificate	Acres	Liber	Folio
"	"	"	"
Patent	627	"	P.L.#6 " 356
Remarks:—	Certificate in name of Roger Matthews, Liber I.L.#B, folio 60		

NAME **Mathews, John**

SURVEY DATE **1793**

TRACT **Mathew's Lot**

COUNTY **Allegheny**

ACRES **324**

CERTIFICATE No. **506**

NAME Mathews, Max J.

PATENT DATE 1967

TRACT Capernaum's Collectors Collop

Pr. George's COUNTY

Certificate	Acres	Liber	Folio
-------------	-------	-------	-------

"	"	"	"
---	---	---	---

Patent	1.17	"	"	MLR # 1	"	1
--------	------	---	---	---------	---	---

Remarks:—Certificate of Survey-Pr. Geo. Co. #440-A

NAME **Mathews, Morris**

**1733**

TRACT **Swansey**

COUNTY

**Dorchester**

Certificate	<b>100</b>	Acres	Liber	<b>A.M.#1</b>	Folio	<b>290</b>
"	"	"	"	"	"	"
Patent	"	"	"	"	"	"

Remarks:—

**NAME** **Mathews, Roger**

**1739**

**TRACT** **Shipping Dock**

**COUNTY**

**Now Harford**

<b>Certificate</b>	<b>22</b>	<b>Acres</b>	<b>Liber</b>	<b>E. I. #5</b>	<b>Folio</b>	<b>434</b>
"	"	"	"	"	"	"
<b>Patent</b>	<b>22</b>	"	"	<b>E. I. #6</b>	"	<b>144</b>

**Remarks:—**

**NAME Mathews, Thomas**

**1664**

**TRACT St. Mathews**

**COUNTY Charles**

<b>Certificate</b>	<b>1000</b>	<b>Acres</b>	<b>Liber</b>	<b>5</b>	<b>Folio</b>	<b>560</b>
“	“	“	“	“	“	“
<b>Patent</b>	<b>1000</b>	“	“	<b>6</b>	“	<b>311</b>

**Remarks:---**

NAME **Mathews, Thomas**

**1726**

TRACT **Mathews Addition**

COUNTY **Baltimore**

Certificate	<b>40</b>	Acres	Liber	<b>I.L.#A</b>	Folio	<b>713</b>
"	"	"	"	"	"	"
Patent	<b>40</b>	"	"	<b>P.L.#6</b>	"	<b>487</b>

Remarks:—



NAME **Mathews, Thomas**

**1732**

TRACT **White Oak Bottom (the)**

COUNTY **Baltimore**

Certificate	<b>150</b>	Acres	Liber	<b>A.M.#1</b>	Folio	<b>248</b>
“	“	“	“	“	“	“
Patent	<b>150</b>	“	“	<b>P.L.#8</b>	“	<b>805</b>

Remarks:—

NAME **Mathews, Thomas**

**1738**

TRACT **Mathews Forrest**

COUNTY **Baltimore**

Certificate **150** Acres Liber **E. I. #5** Folio **430**

“ “ “ “

Patent **150** “ “ **E. I. #6** “ **157 A**

Remarks:—

NAME

**Mathews, Thomas**

**1743**

TRACT

**White Haven Dook**

COUNTY

**Charles**

Certificate

**300**

Acres

Liber

**L.G.#E**

Folio

**327**

“

“

“

“

Patent

**300**

“

“

**P.T.#1**

“

**85**

Remarks:—

NAME **Mathews, Thomas**

**1748**

TRACT **Georges Discovery**

COUNTY

**Now Frederick**

Certificate **175** Acres Liber **L.G.#E** Folio **589**

“ “ “ “

Patent **175** “ “ **BT.&BY.#3** “ **60**

Remarks:—

NAME Mathews, Thomas

SURVEY DATE 1794

TRACT Venture

COUNTY Allegany

ACRES 602 1/2

CERTIFICATE No. 934

NAME **Mathews, Thomas**

SURVEY DATE **1797**

TRACT **Polygon**

COUNTY **Allegheny**

ACRES **586 1/2**

CERTIFICATE No. **636**

NAME **Mathews, William**

SURVEY DATE **1801**

TRACT **First Addition**

COUNTY **Allegheny**

ACRES **39 1/4**

CERTIFICATE No. **286**

NAME Mathhews, William (See other side)

PATENT DATE] 1792


TRACT Habitation (The)

COUNTY Baltimore

Certificate	Acres	Liber	Folio
"	"	"	"
Patent	39½	" IC#H	" 15

Remarks:— Certificate in name of John Brown  
Liber IC#F, folio 499





Thomas, Elie, Elizabeth & Rachel

Mathews

NAME Mathyason, Henrick

1658

TRACT Mathyason

COUNTY Now Cecil

Certificate	100	Acres	Liber	Q	Folio	340
"	"	"	"	"	"	"
Patent	100	"	"	Q	"	340

Remarks:

NAME Mathiason, Mathias als Freeman

1727

TRACT Cornelinston

COUNTY Cecil

Certificate	140	Acres	Liber	I. L. #A	Folio	697
"	"	"	"	"	"	"
Patent	140	"	"	P. L. #6	"	415

Remarks:—

NAME **Matson, Andrew**

**1683**

TRACT **Andrews Conquest**

COUNTY **Now Harford**

Certificate **780** Acres Liber **22** Folio **36**

“

“

“

“

Patent

“

“

Remarks:—

NAME **Matson, Andrew**

**1684**

TRACT **Matsons Lott**

COUNTY **Now Harford**

Certificate	<b>10</b>	Acres	Liber	<b>21</b>	Folio	<b>499</b>
“	“	“	“	“	“	“
Patent	<b>10</b>	“	“	<b>S.D.#A</b>	“	<b>515</b>

Remarks:—

NAME **Matson, John**

PATENT DATE **1773**

TRACT **Watts Disappointment**

COUNTY **Now Harford**

Certificate **63** Acres Libe **BC&GS#45** Folio **186**

“ “ “ “

Patent “ “ “ “

Remarks:— **Patented to Hugh Whiteford**

**Liber BC&GS#43, folio 431**

NAME **Matson, Mary**

PATENT DATE **1796**

TRACT **Mastsons Pleasure**

COUNTY **Harford**

Certificate	<b>23½</b>	Acres	Liber	<b>I</b>	C	#	<b>K</b>	Folio	<b>673</b>
"	"	"	"	"	"	"	"	"	"
Patent	<b>23½</b>	"	"	<b>I</b>	C	#	<b>G</b>	"	<b>714</b>

Remarks:—

NAME Mattawoman Indians

1869 Reservation

TRACT

COUNTY Now Prince George's

Certificate	Acres	Liber	12	Folio	339
“	“	“		“	
Patent	“	“		“	

Remarks:



NAME **Mattee, Answers**  
SURVEY DATE **1803**  
TRACT **Answers Beginning**  
COUNTY **Caroline**  
ACRES **13 1/4**  
CERTIFICATE No. **19**

**NAME** **Mattenly, Thomas & Caesar**

**1666**

**TRACT** **Mattenlys Hope**

**COUNTY** **Charles**

<b>Certificate</b>	<b>300</b>	<b>Acres</b>	<b>Liber</b>	<b>9</b>	<b>Folio</b>	<b>475</b>
<b>"</b>	<b>"</b>	<b>"</b>	<b>"</b>	<b>"</b>	<b>"</b>	<b>"</b>
<b>Patent</b>	<b>300</b>	<b>"</b>	<b>"</b>	<b>10</b>	<b>"</b>	<b>45</b>

**Remarks:—**

NAME **Mattenly, Thomas**

**1680**

TRACT **Mattenlys Hope**

COUNTY **St. Marys**

Certificate	<b>200</b>	Acres	Liber	<b>20</b>	Folio	<b>395</b>
"	"	"	"	"	"	"
Patent	<b>200</b>	"	"	<b>C.B.#2</b>	"	<b>74</b>

Remarks:—

NAME **Mattenly, Thomas**

**1680**

TRACT **Mount Misery**

COUNTY **St. Marys**

Certificate	<b>100</b>	Acres	Liber	<b>20</b>	Folio	<b>395</b>
"	"	"	"	"	"	"
Patent	<b>100</b>	"	"	<b>C.B.#2</b>	"	<b>71</b>

Remarks:—

NAME **Natter, Stephen**

**1758**

TRACT **Big Meadow (The)**

COUNTY **Now** **Carroll**

Certificate	<b>207</b>	Acres	Liber <b>BC&amp;GS#9</b>	Folio	<b>101</b>
"	"	"	"	"	"
Patent	<b>207</b>	"	" <b>BC&amp;GS#7</b>	"	<b>376</b>

Remarks:—

NAME Matter, Valentine

PATENT DATE 1764

TRACT Edinburgh

COUNTY Frederick

Certificate 704 Acres Liber BC&GS#37 Folio 198

“ “ “ “

Patent 704 “ “ BC&GS#23 “ 636

Remarks:—

NAME Matter, Valentine

PATENT DATE 1767

TRACT The Resurvey on Edinburgh

COUNTY Now Washington

Certificate	688	Acres	Liber BC&GS#37	Folio	228
"	"	"	"	"	"
Patent	688	"	" BC&GS#35	"	133

Remarks:—

NAME **Matter, Valentine**

PATENT DATE **1773**

TRACT **Smiths Mistake Rectified**

COUNTY **Fredxrick**

Certificate	<b>638</b>	Acres	Liber <b>BC&amp;GS#47</b>	Folio	<b>153</b>
"	"	"	"	"	"
Patent	<b>638</b>	"	" <b>BC&amp;GS#44</b>	"	<b>145</b>

Remarks:—



**NAME** Matter, Valentine

**PATENT DATE** 1790

**TRACT** Valentines Retirement

		COUNTY	Frederick		
Certificate	389	Acres	Liber	IC#F	Folio 141
"	"	"	"	"	"
Patent	389	"	"	IC#E	" 552

Remarks:—

NAME **Matters, George**

PATENT DATE **1787**

TRACT **Matters Choice**

COUNTY

Now **Carroll**

Certificate	<b>162</b>	Acres	Liber I C # D	Folio	<b>108</b>
"	"	"	"	"	"
Patent	<b>162</b>	"	" I C # C	"	<b>223</b>

Remarks:—

NAME **Matters, Stephen**

**1758**

TRACT **Big Meadow Resurveyed**

COUNTY

Now **Carroll**

Certificate	<b>375</b>	Acres	Liber	<b>BC&amp;GS#12</b>	Folio	<b>48</b>
"	"	"	"	"	"	"
Patent	<b>375</b>	"	"	<b>BC&amp;GS#8</b>	"	<b>548</b>

Remarks:—

NAME Matthaison, Olle

1665

TRACT Sweed Land

COUNTY Now Cecil

Certificate	200	Acres	Liber	8	Folio	369
“	“	“	“	“	“	“
Patent	200	“	“	8	“	370

Remarks:—

NAME Matthew, Alexander

PATENT DATE 1816

TRACT Lippenout

COUNTY

Cecil

Certificate	310 $\frac{1}{2}$	Acres	Liber	IB#D	Folio	482
"	"	"	"	"	"	"
Patent	"	"	"	"	"	"

Remarks:— Patented to Matthew, Arthur, and Mary  
Alexander, Liber IB#C, folio 329.

NAME Matthew, Jesse

1760

TRACT Cockshutt

COUNTY Charles

Certificate	100	Acres	Liber BC&GS #14 Folio	183
"	"	"	"	"
Patent	100	"	" BC&GS #16 "	15

Remarks:—

NAME Matthew, John

PATENT DATE 1804

TRACT Piney Batter

COUNTY Frederick

Certificate 21 $\frac{1}{4}$  Acres Liber IC#Q Folio 345

" " " " " "

Patent " " " "

Remarks:— Patented to Jacob Matthews and Simon Shover, Liber IC#P, folio 555

**NAME** Matthew, Joseph & Christopher Bower

**PATENT DATE** 1774

**TRACT** Good Neighbourhood

**COUNTY** Now Carroll

**Certificate** 27      **Acres**      **Liber** BC&GS#5Q **Folio** 85

“      “      “      “

**Patent**      “      “      “

**Remarks:—** No record of patent found.



NAME Matthew, Levin

SURVEY DATE 1800

TRACT Willis's Neglect

COUNTY Worcester

ACRES 19 3/4

CERTIFICATE No. 1383

NAME **Matthew, Roger**

**1705**

TRACT **Matthews Hazard**

COUNTY **Now** **Harford**

Certificate **71** Acres Liber **D.D.#5** Folio **173**

“ “ “ “

Patent **71** “ “ **W.D.** “ **431**

Remarks:— **Another Patent, Liber D.D.#5, folio 174**

NAME Matthew, William

SURVEY DATE 1771

TRACT Hogg Quarter

COUNTY Somerset

ACRES 12 1/2

CERTIFICATE No. 321

NAME **Matthews, A. Totten, et al**

PATENT DATE **1907**

TRACT **Minnehaha**

COUNTY **Garrett**

Certificate	Acres	Liber	Folio
"	"	"	"
Patent <b>50</b>	"	" <b>EST#1</b>	" <b>78</b>

Remarks:—Certificate in name of Hiram P. Tasker &  
John O. Thaver, Liber **EST#1**, folio **415**

NAME **Matthews, Alex**

SURVEY DATE **1747**

TRACT **Number One**

COUNTY **Cecil**

ACRES **135**

CERTIFICATE No. **255**

NAME Matthews, Bennett

SURVEY DATE 1789

TRACT Crambone Hall

COUNTY Harford

ACRES 10

CERTIFICATE No. 109

NAME **Matthews, Bennett**

PATENT DATE **1797**

TRACT **Matthews Care**

COUNTY

**Harford**

Certificate	<b>538<math>\frac{1}{4}</math></b>	Acres	Liber	<b>I C # O</b>	Folio	<b>337</b>
"	"	"	"	"	"	"
Patent	<b>538<math>\frac{1}{4}</math></b>	"	"	<b>I C # L</b>	"	<b>373</b>

Remarks:—

NAME **Matthews, Bennett**

PATENT DATE **1797**

TRACT **Tit For Tat**

		COUNTY				
Certificate	19	Acres	Liber	I C #	O Folio	325
"	"	"	"	"	"	"
Patent	19	"	"	I C #	L "	401

Remarks:—



NAME **Matthews, Chidley**

**1740**

TRACT **Chidleys Range**

COUNTY

Now **Frederick**

Certificate	<b>50</b>	Acres	Liber	<b>E. I. #5</b>	Folio	<b>508</b>
“	“	“	“	“	“	“
Patent	<b>50</b>	“	“	<b>E. I. #6</b>	“	<b>273</b>

Remarks:—

NAME **Matthews, Conrod**

PATENT DATE **1796**

TRACT **Conrods Paradise**

COUNTY

**Frederick**

Certificate **420 $\frac{1}{2}$**

Acres

Liber **I C # 0** Folio **10**

“

“

“

“

Patent

“

“

“

Remarks: **Patent to Alexander Stewart**

**Liber I C # L**

**Folio 58**

**NAME** **Matthews, Daniel**

**1749**

**TRACT** **Daniels Addition**

**COUNTY**

**Frederick**

**Certificate** **25** **Acres** **Libe** **BY.&GS.#5** **Folio** **596**

“ “ “ “

**Patent** **25** “ “ **BY.&GS.#3** “ **346**

**Remarks:—**

NAME **Matthews, Daniel**

**1755**

TRACT

**Resurvey on Part of Georges Discovery (The)**

COUNTY

**Frederick**

Certificate

**544**

Acres

Libe **BC.&GS.#5** Folio

**135**

“

“

“

“

Patent

**544**

“

“ **BC.&GS.#3** “

**310**

Remarks:—

**NAME** Matthews, Elie (See other side)


**PATENT DATE** 1793

**TRACT** Habitation (The)

**COUNTY** Baltimore

Certificate	Acres	Liber IC#F	Folio	499
"	"	"	"	
Patent	39½	" IC#H	"	15

**Remarks:—** Certificate in name of John Brown  
Liber IC#F, folio 499



Rachel, Elizabeth, Thomas & William

Mathhews

NAME **Matthews, Elijah**

SURVEY DATE **1775**

TRACT **Last Ship**

COUNTY **Somerset**

ACRES **4**

CERTIFICATE No. **378**

NAME Matthews, Elizabeth (see other side)

PATENT DATE 1792


TRACT Habitation (The)

COUNTY Baltimore

Certificate	Acres	Liber	Folio
"	"	"	"
Patent	39 $\frac{1}{2}$	" IC#H	" 15

Remarks:— Certificate in name of John Brown  
Liber IC#F, folio 499





Elie, Rachel, Thomas & William

Matthews

NAME **Matthews, Ely**

PATENT DATE **1799**

TRACT **Elys Adventure**

COUNTY

**Baltimore**

Certificate **107A-33P**

Liber **I C # O** Folio **599**

“ “

“ “

Patent **107 A-33P**

“ **I C # M** “ **559**

Remarks:—

NAME

Matthews, George

1748

TRACT

Good Luck

COUNTY

Now Frederick

Certificate

100

Acres

Liber

L.G.#E Folio

591

“

“

“

“

Patent

100

“

“ BT.&BY.#3 “

61

Remarks:—

NAME **Matthews, George**

**1747**

TRACT **Good Luck**

COUNTY **Now Frederick**

Certificate	<b>312</b>	Acres	Lib <b>BY. &amp; GS. #1</b>	Folio	<b>189</b>
"	"	"	"	"	"
Patent	<b>312</b>	"	" <b>T. I. #3</b>	"	<b>393</b>

Remarks:—

NAME Matthews, George

1757

TRACT Georges String

COUNTY

Baltimore

Certificate	35	Acres	Liber BC&GS#9	Folio	345
"	"	"	"	"	"
Patent	35	"	" BC&GS#8	"	249

Remarks:—

**NAME** Matthews, George

**1760**

**TRACT** Georges String (Res)

**COUNTY** Baltimore

Certificate	145	Acres	Liber BC&GS#14	Folio	114
"	"	"	"	"	"
Patent	145	"	" BC&GS#15	"	346

Remarks:—

NAME **Matthews, George**

**1760**

TRACT **Georges String Resurveyed**

COUNTY **Baltimore**

Certificate	<b>145</b>	Acres	Libers	<b>BC&amp;GS#14</b>	Folio	<b>114</b>
“	“	“	“	“	“	“
Patent	<b>145</b>	“	“	<b>BC&amp;GS#15</b>	“	<b>346</b>

Remarks:—

NAME **Matthews, George**

PATENT DATE **1784**

TRACT **Mons**

COUNTY **Anne Arundel**

Certificate	Acres	Liber	Folio
“	“	“	“
Patent	<b>18½</b>	“	<b>IC#A “ 348</b>

Remarks:— **Certificate in name of William,  
Frederick A., Caleb & West Burgess  
Liber IC#B, folio 191**



NAME **Matthews, George**

PATENT DATE **1785**

TRACT **Candle**

COUNTY **Frederick**

Certificate **64** Acres **Liber I C # B** Folio **288**

“ “ “ “

Patent “ “ “

Remarks:— **Patent to Nathaniel Patterson**

**Liber I C # A** **Folio 451**

NAME **Matthews, George**

PATENT DATE **1880**

TRACT **Joseph in Egypt**

COUNTY **Now Garrett**

Certificate	Acres	Liber	Folio		
"	"	"	"		
Patent	<b>424 4/8</b>	"	<b>WRH#1</b>	"	<b>399</b>

Remarks:— **Certificate in name of Daniel Smouse  
Liber WRH#1, folio 107**

NAME **Matthews, Henry**

**1736**

TRACT **Matthews Double Purchase**

COUNTY **Now Harford**

Certificate **140** Acres Liber **E.I.#5** Folio **134**

“ “ “ “

Patent “ “ “

Remarks:— Patent to Wm. Smith & Henry Wetherall,  
Liber E.I.#3, folio 458

NAME **Matthews, Henry**

PATENT DATE **1798**

TRACT **Fair Dealing**

COUNTY **Frederick**

Certificate **223** Acres Liber I C # **0** Folio **516**

“ “ “ “

Patent “ “ “ “

Remarks **Patent to John and Jacob Sours**

**Liber I C # M Folio 488**

NAME **Matthews, Henry**

PATENT DATE **1838**

TRACT **The Discovery**

COUNTY

**Anne Arundel**

Certificate **4554 Sq. Ft.**

Liber **GGB#4** Folio **121**

“

“

“

“

Patent **4554 Sq. Ft.**

“ **GGB#3** “ **236**

Remarks:—

NAME Matthews, Henry

PATENT DATE 1849

TRACT South Pole

COUNTY Allegany

Certificate	230 $\frac{1}{2}$	Acres	Liber	GGB#7-A	Folio	114
"	"	"	"	"	"	"
Patent	230 $\frac{1}{2}$	"	"	GGB#5	"	464

Remarks:—

NAME Matthews, Henry

PATENT DATE 1853

TRACT Kinlock

COUNTY Allegany

Certificate	50	Acres	Liber	GGB#7-A	Folio	531
"		"	"		"	
Patent	50	"	"	GGB#8	"	225

Remarks:—

NAME Matthews, Henry

PATENT DATE 1861

TRACT Troublesome Hill

COUNTY Allegany

Certificate 27 $\frac{3}{4}$  Acres Liber WL&WS#3 Folio 375

“ “ “ “

Patent “ “

Remarks:— Patented to John Lewellyn,  
Liber WL&WS#2, folio 3.



NAME **Matthews, Henry**

SURVEY DATE **1873**

TRACT **Matthew's Venture**

COUNTY **Allegheny**

ACRES **6 1/2**

CERTIFICATE No. **506 A**

NAME **Matthews, Henry**

SURVEY DATE **1876**

TRACT **Matthews Venture Resurveyed**

COUNTY **Allegheny**

ACRES **35 7/8**

CERTIFICATE No. **507 A**

NAME Matthews, Hugh

SURVEY DATE 1731

TRACT Manwaring Hall

COUNTY Cecil

ACRES 1000

CERTIFICATE No. 217

NAME **Matthews, Ignatius**

**1688**

TRACT **Matthews Purchase**

COUNTY **Charles**

Certificate	<b>460</b>	Acres	Liber	<b>22</b>	Folio	<b>321</b>
"	"	"	"	"	"	"
Patent	<b>460</b>		"	<b>N.S.#2</b>	"	<b>616</b>

Remarks:—

NAME **Matthews, Jacob (In trust for Mathias  
Keitz) 1751**

TRACT **Gift (The)**

COUNTY **Now Frederick**

Certificate	Acres	Liber	Folio
"	"	"	"
Patent	10	" BY.&GS.#4 "	139

Remarks:—**Certificate in name of Daniel Dulany,  
Liber BY.&GS.#5, folio 541**

NAME **Matthews, Jacob**

**1753**

TRACT **Resurvey on State Ridge (The)**

COUNTY **Frederick**

Certificate **345** Acres Liber **G.S.#1** Folio **49**

“ “ “ “

Patent **345** “ “ **BY.&GS.#3** “ **710**

Remarks:—

NAME **Matthews, Jacob**

**1764**

TRACT **Bells Hill**

COUNTY

**Frederick**

Certificate

Acres

Liber

Folio

“

“

“

“

Patent

**60**

“

“ **BC&GS#18**

“

**562**

Remarks:—**Certificate in name of Daniel Dulany.**

**Liber BC&GS#19, folio 591.**

NAME Matthews, Jacob

PATENT DATE 1804

TRACT Piney Batter

COUNTY Frederick

Certificate	Acres	Liber	Folio
"	"	"	"
Patent 21 $\frac{1}{4}$	"	" IC#P	" 555

Remarks:— Certificate in name of John Matthew  
Liber IC#Q, folio 345.



NAME Matthews, Jacob, et al

PATENT DATE 1804

TRACT The Resurvey on Poplar Spring

COUNTY Frederick

Certificate	Acres	Liber	Folio
"	"	"	"
Patent 255	"	" IC#S	" 179

Remarks:— Certificate in name of John Matthews  
Liber IC#Q, folio 345

NAME **Matthews, James**

PATENT DATE **1793**

TRACT **Allegany**

COUNTY

**Allegany**

Certificate	<b>63</b>	Acres	Liber	<b>I</b>	<b>C</b>	<b>#</b>	<b>I</b>	Folio	<b>2099</b>
"	"	"	"	"	"	"	"	"	"
Patent	<b>63</b>	"	"	<b>I</b>	<b>C</b>	<b>#</b>	<b>H</b>	"	<b>293</b>

Remarks:—

NAME **Matthews, James**

SURVEY DATE **1796**

TRACT **Good Luck**

COUNTY **Allegheny**

ACRES **50**

CERTIFICATE No. **328**

NAME Matthews, James M.

PATENT DATE 1850

TRACT Ridge

COUNTY

Alleghany

Certificate 57

Acres

Liber GGB#7-A Folio 287

“

“

“

“

Patent 57

“

“

GGB#8 “ 32

Remarks:—

NAME Matthews, James M.

PATENT DATE 1859

TRACT Britton

COUNTY Allegany

Certificate	Acres	Liber	Folio
"	"	"	"
Patent 207 $\frac{1}{4}$	"	" IM#1	" 329

Remarks:— Certificate in name of William Matthews,  
Liber WL&WS#3, folio 251.

NAME **Matthews, James M.**

PATENT DATE **1871**

TRACT **Addition to Britton** .

COUNTY **Allegany**

Certificate **238 3/8** Acres Liber **GLLD#1** Folio **285**

“ “ “ “

Patent **238 3/8** “ “ **WL&WS#2** “ **556**

Remarks:—

NAME **Matthews, James M.**

PATENT DATE **1872**

TRACT **Matthew's Venture**

COUNTY **Now Garrett**

Certificate	<b>782 1/4 Acres</b>	Liber	<b>GLLD#1</b>	Folio	<b>308</b>
"	"	"	"	"	"
Patent	<b>782 1/4 "</b>	"	<b>WRH#1</b>	"	<b>7</b>

Remarks:—

NAME

Matthews, Jesse

PATENT DATE

1803

TRACT

The Resurvey on Below Fertile Meadow

COUNTY

Frederick

Certificate

69

Acres

Liber

IC#Q

Folio

224

“

“

“

“

Patent

69

“

“

IC#P

“

474

Remarks:—



**NAME**

**Matthews, Jesse**

**PATENT DATE**

**1805**

**TRACT**

**The Double Purchase**

**COUNTY**

**Frederick**

Certificate	8 3/4	Acres	Liber	IC#Q	Folio	591
"	"	"	"	"	"	"
Patent	8 3/4	"	"	IC#P	"	730

**Remarks:—**

NAME **Matthews, John**

**1763**

TRACT **Matthews Chance**

COUNTY

**Talbot**

Certificate

Acres

Liber

Folio

“

“

“

“

Patent

**130**

“

“ **BC&GS#30**

“

**307**

Remarks: **Certificate in name of Thomas Matthews,  
Liber BC&GS#34, folio 340.**

NAME **Matthews, John & Christian Bower**

PATENT DATE **1774**

TRACT **Good Neighbour**

COUNTY **Now Carroll**

Certificate	<b>27</b>	Acres	Liber <b>BC&amp;GS#50</b>	Folio	<b>85</b>
"	"	"	"	"	"
Patent	<b>27</b>	"	" <b>BC&amp;GS#49</b> "	"	<b>133</b>

Remarks:—

**NAME** **Matthews, John**

**PATENT DATE** **1787**

**TRACT** **All Disputes Settled**

**COUNTY** **Frederick**

<b>Certificate</b>	<b>334</b>	<b>Acres</b>	<b>Liber I C # B</b>	<b>Folio</b>	<b>584</b>
"	"	"	"	"	"
<b>Patent</b>	<b>334</b>	"	" I C # C	"	<b>85</b>

**Remarks:—**

**NAME** Matthews, John

**PATENT DATE** 1794

**TRACT** Lot Number 3673

**COUNTY** Allegany

**Certificate** 50      **Acres**      **Liber IC#I**      **Folio** 692

“      “      “      “

**Patent**      “      “      “

**Remarks:—** Patented to Elisha Hall

Liber IC#H, folio 547

NAME **Matthews, John**

PATENT DATE **1794**

TRACT **Matthews Lot**

COUNTY

**Allegheny**

Certificate **324** Acres Liber **I C # I** Folio **687**

“ “ “ “

Patent **324** “ “ **I C # G** “ **437**

Remarks:—

NAME **Matthews, John**

PATENT DATE **1794**

TRACT **Poplar Spring**

COUNTY

**Frederick**

Certificate	<b>12</b>	Acres	Liber I C # I	Folio	<b>680</b>
"	"	"	"	"	"
Patent	<b>12</b>	"	" I C # G	"	<b>431</b>

Remarks:—

NAME **Matthews, John**

PATENT DATE **1795**

TRACT **Prices Struggle**

COUNTY

**Baltimore**

Certificate

Acres

Liber

Folio

“

“

“

“

Patent

**15 $\frac{3}{4}$**

“

“

**IC#H**

“

**649**

Remarks:— **Certificate in name of Mordecai Price**  
**Liber IC#K, folio 185**



NAME **Matthews, John**

PATENT DATE **1798**

TRACT **Lot Number 3397**

COUNTY **Allegany**

Certificate	Acres	Liber	Folio
"	"	"	"
Patent	<b>50</b>	"	" <b>IC#M 477</b>

Remarks:— **Certificate in name of George Dent  
Liber IC#0, folio 557**

NAME **Matthews, John**

PATENT DATE **1801**

TRACT **Poplar Ridge**

COUNTY **Baltimore**

Certificate	Acres	Liber	Folio
"	"	"	"
Patent <b>119<math>\frac{3}{4}</math></b>	"	" <b>IC#L</b>	" <b>619</b>

Remarks:— **Certificate in name of Ketura Belt,  
Liber IC#N, folio 562.**

NAME Matthews, John

PATENT DATE 1804

TRACT The Resurvey On Poplar Spring

COUNTY Frederick

Certificate 255 Acres Liber IC#Q Folio 345

“ “ “ “

Patent “ “

Remarks:—Patented to Jacob Matthews & Simon Shover

Liber IC#S, folio 179

NAME Matthews, John

PATENT DATE 1815

TRACT Matthew's Struggle

		COUNTY	Baltimore		
Certificate	17 $\frac{1}{4}$	Acres	Liber IB#D	Folio	47
"	"	"	"	"	"
Patent	17 $\frac{1}{4}$	"	" IB#C	"	231

Remarks:—

NAME Matthews, John

PATENT DATE 1819

TRACT Lot No. 3691

COUNTY Allegany

Certificate

Acres

Liber

Folio

“

“

“

“

Patent 50

“

“ IB#F

“ 40

Remarks:— Certificate in name of Jacob Wicoff,  
Liber IB#G, folio 203.

NAME **Matthews, John**

SURVEY DATE **1836**

TRACT **Lump**

COUNTY **Allegheny**

ACRES **3 1/8**

CERTIFICATE No. **492**

NAME Matthews, John

SURVEY DATE 1837

TRACT Barbara

COUNTY Allegany

ACRES 15 1/2

CERTIFICATE No. 71

NAME **Matthews, John**

PATENT DATE **1839**

TRACT **Circleton**

COUNTY **Alleghany**

Certificate	<b>101 7/8</b>	Acres	Liber	<b>GGB#4</b>	Folio	<b>313</b>
"	-	"	"	"	"	"
Patent	<b>101 7/8</b>	"	"	<b>GGB#3</b>	"	<b>376</b>

Remarks:—



NAME **Matthews, John**

PATENT DATE **1839**

TRACT **Matthews' Farm**

COUNTY **Alleghany**

Certificate	<b>421 1/8</b>	Acres	Liber	<b>GGB#4</b>	Folio	<b>355</b>
"	"	"	"	"	"	"
Patent	<b>421 1/8</b>	"	"	<b>GGB#3</b>	"	<b>412</b>

Remarks:—

NAME **Matthews, John**

PATENT DATE **1839**

TRACT **Matthews Valley**

COUNTY **Alleghany**

Certificate	<b>176<math>\frac{1}{4}</math></b>	Acres	Liber	<b>GGB#4</b>	Folio	<b>314</b>
"	"	"	"	"	"	"
Patent	<b>176<math>\frac{1}{4}</math></b>	"	"	<b>GGB#3</b>	"	<b>377</b>

Remarks: —

NAME **Matthews, John**

PATENT DATE **1839**

TRACT **Matthews Valley Resurveyed**

COUNTY **Allegany**

Certificate **301 7/8** Acres Liber **GGB#4** Folio **354**

“ - “ “ “ “

Patent **301 7/8** “ “ **GGB#3** “ **410**

Remarks:—

NAME **Matthews, John**

PATENT DATE **1840**

TRACT **Johnstown**

COUNTY **Allegheny**

Certificate	<b>149 3/8</b>	Acres	Liber	<b>GGB#4</b>	Folio	<b>480</b>
"	"	"	"	"	"	"
Patent	<b>149 3/8</b>	"	"	<b>GGB#3</b>	"	<b>483</b>

Remarks:—

NAME **Matthews, John**

PATENT DATE **1841**

TRACT **Popocatapelt**

COUNTY **Allegany**

Certificate **63 $\frac{3}{4}$**  Acres Liber **GGB#4** Folio **659**

“ “ “ “

Patent **63 $\frac{3}{4}$**  “ “ **GGB#1** “ **714**

Remarks:—

NAME Matthews, John

PATENT DATE 1864

TRACT Big Ridge

COUNTY Allegany

Certificate 160 Acres Liber WL&WS#3 Folio 506

“ “ “ “

Patent 160 “ “ WL&WS#2 “ 130

Remarks:—

NAME Matthews, John

PATENT DATE 1864

TRACT Kirkland

COUNTY Allegany

Certificate	100	Acres	Liber WL&WS#3	Folio	509
"	"	"	"	"	"
Patent	100	"	" WL&WS#2	"	130

Remarks:—

NAME Matthews, John

PATENT DATE 1884

TRACT Matthew's Discovery

COUNTY Baltimore

Certificate	8	Acres	Liber WL&WS#3	Folio	527
"	"	"	"	"	"
Patent	"	"	"	"	"

Remarks:— Patented to Henry Schwartz,  
Liber WL&WS#2, folio 149.



NAME **Matthews, John**

PATENT DATE **1869**

TRACT **Prospectus**

COUNTY

**Allegheny**

Certificate	<b>52<math>\frac{1}{4}</math></b>	Acres	Liber	<b>GLLD#1</b>	Folio	<b>140</b>
"	"	"	"	"	"	"
Patent	<b>52<math>\frac{1}{4}</math></b>	"	"	<b>WL&amp;WS#2</b>	"	<b>425</b>

Remarks:—

NAME Matthews, John

PATENT DATE 1877

TRACT Metz

COUNTY

Alleghany

Certificate 18 $\frac{1}{4}$

Acres

Liber GLLD#1

Folio

643

“

“

“

“

Patent 18 $\frac{1}{4}$

“

“

WRH#1

“

281

Remarks:—

**NAME** Matthews, John Jr.

**PATENT DATE** 1800

**TRACT** Lot Number 3673

**COUNTY** Allegany

**Certificate** 50 **Acres** **Liber** IC#N **Folio** 499

“ “ “ “

**Patent** “ “ “

**Remarks:—** Patented to Peter Gebhart

Liber IC#P, folio 71

NAME Matthews, John W. et al

PATENT DATE 1931

TRACT Ware Point Tract Resurvey

COUNTY Dorchester

Certificate 62-9/32 Acres Liber JSS # 1 Folio 388

“ “ “ “

Patent 62-9/32 “ “ JSS # 1 “ 391

Remarks:—

NAME **Matthews, Joseph**

PATENT DATE **1788**

TRACT **Matthews Inclosure**

COUNTY **Now Carroll**

Certificate	<b>13<sup>1</sup>/<sub>2</sub></b>	Acres	Liber	<b>I</b>	C	#	D	Folio	<b>192</b>
"		"	"					"	
Patent	<b>12<sup>1</sup>/<sub>2</sub></b>	"	"	<b>I</b>	C	#	C	"	<b>440</b>

Remarks:—

NAME **Matthews, Levin**

PATENT DATE **1759**

TRACT **Penny come Quick Resurveyed**

COUNTY **Now Harford**

Certificate	<b>208</b>	Acres	Liber <b>BC&amp;GS#34</b>	Folio	<b>299</b>
"	"	"	"	"	"
Patent	<b>208</b>	"	" <b>BC&amp;GS#33</b>	"	<b>106</b>

Remarks: —

NAME	Matthews, Luke F.
SURVEY DATE	1800
TRACT	Mount Air
COUNTY	Charles
ACRES	654-3-34
CERTIFICATE No.	340

NAME **Matthews, Maxwell James**

**1746**

TRACT **Majors Choice**

COUNTY

Now **Harford**

Certificate **530** Acres Libe **BY. & GS. #1** Folio **557**

“ “ “ “

Patent **530** “ “ **T. I. #4** “ **546**

Remarks:—



NAME **Matthews, Mordecai**

PATENT DATE **1789**

TRACT **Addition to Matthews Forest**

COUNTY **Baltimore**

Certificate	<b>34<math>\frac{1}{2}</math></b>	Acres	Liber	<b>IC#D</b>	Folio	<b>628</b>
"	"	"	"	"	"	"
Patent	<b>34<math>\frac{1}{2}</math></b>	"	"	<b>IC#E</b>	"	<b>231</b>

Remarks:—

NAME **Matthews, Mordecai**

PATENT DATE **1791**

TRACT **Matthews Venture**

COUNTY **Baltimore**

Certificate	<b>26<math>\frac{3}{4}</math></b>	Acres	Liber	<b>IC#F</b>	Folio	<b>468</b>
"	"	"	"	"	"	"
Patent	<b>26<math>\frac{3}{4}</math></b>	"	"	<b>IC#E</b>	"	<b>829</b>

Remarks:—

**NAME** **Matthews, Oliver**

**1749**

**TRACT** **Chestnutt Valley**

**COUNTY**

**Frederick**

**Certificate** **35** **Acres** **Libe** **BY. & GS. #1** **Folio** **678**

“ “ “ “ “

**Patent** **35** “ “ **BY. & GS. #3** “ **40**

**Remarks:—**

NAME **Matthews, Oliver**

**1759**

TRACT **Greens Desire**

COUNTY **Baltimore**

Certificate	Acres	Liber	Folio
"	"	"	"
Patent <b>447</b>	"	" <b>BC&amp;GS#18</b>	" <b>109</b>

Remarks:—Certificate in name of George Green,  
Liber BC&GS#18, folio 273.

NAME **Matthews, Philip**

PATENT DATE **1796**

TRACT **End of Strife (The)**

		COUNTY	<b>Frederick</b>		
Certificate	<b>155</b>	Acres	Liber	<b>I C # K Folio</b>	<b>710</b>
"	"	"	"	"	"
Patent	<b>155</b>	"	"	<b>I C # L "</b>	<b>143</b>

Remarks:—

NAME **Matthews, Rachel**

PATENT DATE **1791**

TRACT **Williams Pleasant Hills**

		COUNTY			
Certificate	<b>39<math>\frac{3}{4}</math></b>	Acres	<b>Baltimore</b>	Liber IC#F	Folio <b>497</b>
"	"	"	"	"	"
Patent	<b>39<math>\frac{3}{4}</math></b>	"	"	IC#E	" <b>828</b>

Remarks:—

NAME Matthews, Rachel (See other side)


PATENT DATE 1792

TRACT Habitation (The)

COUNTY Baltimore

Certificate	Acres	Liber	Folio
"	"	"	"
Patent	39 $\frac{1}{2}$	" IC#H	" 15

Remarks:— Certificate in name of John Brown  
Liber IC#F, folio 499



Elie, Elizabeth, Thomas & William

Matthews



NAME Matthews, Robert H. et al

PATENT DATE 1931

TRACT Ware Point Tract Resurvey

COUNTY Dorchester

Certificate 62-9/32 Acres Liber JSS # 1 Folio 388

“ “ “ “

Patent 62-9/32 “ “ JSS # 1 “ 391

Remarks:—

NAME Matthews, Roger

1704

TRACT Matthews Addicon

COUNTY Baltimore

Certificate	100	Acres	Liber	C.D.	Folio	163
"	"	"	"	"	"	"
Patent	100	"	"	C.D.	"	163

Remarks:—

NAME Matthews, Roger

1721

TRACT Matthews Meadows

COUNTY

Now Harford

Certificate	36	Acres	Liber	I.L.#A	Folio	591
"	"	"	"	"	"	"
Patent	"	"	"	"	"	"

Remarks:—No Patent. Unpat. Cert. B.C.P.C.#3184

NAME **Matthews, Roger**

**1726**

TRACT **Matthews Inlargement**

COUNTY

**Baltimore**

Certificate **627** Acres Liber **I.L.#B** Folio **60**

“ “ “ “

Patent “ “ “

Remarks:— **Patent to John Matthews, Liber P.L.#6,  
folio 356**

NAME **Matthews, Roger**

**1728**

TRACT **Matthews Chance**

COUNTY **Baltimore**

Certificate	<b>114</b>	Acres	Liber	<b>I.L.#B</b>	Folio	<b>210</b>
"	"	"	"	"	"	"
Patent	<b>114</b>	"	"	<b>P.L.#6</b>	"	<b>625</b>

Remarks:—

NAME

**Matthews, Samuel**

**1749**

TRACT

**Matthews Green**

COUNTY

**Somerset**

Certificate

**48**

Acres

Libe

**BY.&GS.#5**

Folio

**355**

“

“

“

“

Patent

**48**

“

“

**BY.&GS.#3**

“

**143**

Remarks:—

NAME **Matthews, Thomas**

**1849**

TRACT **Saint Thomas Mannor**

COUNTY **Charles**

Certificate	Acres	Liber	Folio
"	"	"	"
Patent	<b>4000</b>	" <b>3</b>	" <b>77</b>

Remarks:—**See Quit Claim, Liber 9, folio 366.**

NAME **Matthews, Thomas**

**1649**

TRACT **Saint Thomas's Manner**

COUNTY **Charles**

Certificate	<b>500</b>	Acres	Liber	<b>AB&amp;H</b>	Folio	<b>30</b>
"	<b>500</b>	"	"	<b>3</b>	"	<b>536</b>
Patent		"	"		"	

Remarks:—

**(1649)**



NAME **Matthews, Thomas**

**1718**

TRACT **Matthews's Chance**

COUNTY

**Baltimore**

Certificate	100	Acres	Liber	F.F.#7	Folio	373
"	"	"	"	"	"	"
Patent	100	"	"	F.F.#7	"	374
Remarks:—				C.E.#1	"	413

NAME **Matthews, Thomas**

**1734**

TRACT **Matthews Meadows**

COUNTY **Baltimore**

Certificate	<b>50</b>	Acres	Liber	<b>E. I. #3</b>	Folio	<b>337</b>
“	“	“	“	“	“	“
Patent	<b>50</b>	“	“	<b>E. I. #4</b>	“	<b>311</b>

Remarks:—

NAME

**Matthews, Thomas**

**1742**

TRACT

**Matthews Lott**

COUNTY

**Now Frederick**

Certificate

**100**

Acres

Liber

**L.G.#E**

Folio

**65**

“

“

“

“

Patent

**100**

“

“

**L.G.#B**

“

**550**

Remarks:—

NAME **Matthews, Thomas**

**1743**

TRACT **Argyle (The)**

COUNTY

**Charles**

Certificate	Acres	Liber	L.G.#C	Folio
<b>156</b>				<b>353</b>
"	"	"		"
Patent			E.I.#6	
<b>156</b>	"	"		<b>680</b>

Remarks:—

NAME

Matthews, Thomas

1747

TRACT

Matthews Fancy

COUNTY

Baltimore

Certificate

50

Acres

Liber

T.I.#1 Folio

304

“

“

“

“

Patent

50

“

“

T.I.#3 “

14

Remarks:—

NAME **Matthews, Thomas**

**1753**

TRACT **White Oak Bottom**

COUNTY **Baltimore**

Certificate	<b>1410</b>	Acres	Libe	<b>BC. &amp; GS. #1</b>	Folio	<b>229</b>
"	"	"	"	"	"	"
Patent	<b>1410</b>	"	"	<b>Y. &amp; S. #3</b>	"	<b>353</b>

Remarks:—

NAME **Matthews, Thomas**

SURVEY DATE **1762**

TRACT **Narrow Chance**

COUNTY **St. Marys**

ACRES **67 1/2**

CERTIFICATE No. **319**

**NAME** Matthews, Thomas  
1783

**TRACT** Matthews Chance

**COUNTY** Talbot

**Certificate** 130 **Acres** Libe BC&GS#34 **Folio** 240

“ “ “ “

**Patent** “ “ “

**Remarks:** Patent to John Matthews, Liber BC&GS#20,  
folio 307.



NAME **Matthews, Thomas**

PATENT DATE **1773**

TRACT **Matthews Forrest**

COUNTY **Baltimore**

Certificate **403** Acres Liber **BC&GS#47** Folio **367**

“ “ “ “

Patent **403** “ “ **BC&GS#44** “ **140**

Remarks:—

NAME **Matthews, Thomas**

PATENT DATE **1774**

TRACT **Marshes Mistake**

COUNTY **Baltimore**

Certificate **81** Acres Liber **BC&GS#50** Folio **61**

“ “ “ “

Patent “ “ “ “

Remarks:— **Patented to Joseph Walker**  
**Liber BC&GS#44, folio 430**

NAME Matthews, Thomas (See other side)


PATENT DATE 1792

TRACT Habitation (The)

COUNTY Baltimore

Certificate	Acres	Liber	Folio
"	"	"	"
Patent	39½	" IC#H	" 15

Remarks:— Certificate in name of John Brown  
Liber IC#F, folio 499



William, Elie, Elizabeth & Rachel

Matthews

NAME **Matthews, Thomas**

PATENT DATE **1794**

TRACT **ONeals Desert Resurveyed**

COUNTY

**Charles**

Certificate **458A- 3R**

Liber **I C # K** Folio **34**

“

“

“

“

Patent **458A- 3R**“

“ **I C # H** “ **553**

Remarks:—

NAME **Matthews, Thomas and Ely**

PATENT DATE **1797**

TRACT **Olivers Lot Resurveyed**

		COUNTY	<b>Baltimore</b>						
Certificate	<b>180<math>\frac{3}{4}</math></b>	Acres	Liber	<b>I</b>	<b>C</b>	<b>#</b>	<b>O</b>	Folio	<b>298</b>
"	"	"	"	"	"	"	"	"	"
Patent	<b>180<math>\frac{3}{4}</math></b>	"	"	<b>I</b>	<b>C</b>	<b>#</b>	<b>M</b>	"	<b>250</b>

Remarks:—

NAME **Matthews, Thomas**

PATENT DATE **1799**

TRACT Lot Number **3683**

COUNTY **Alleghany**

Certificate	<b>50</b>	Acres	Liber	<b>IC#0</b>	Folio	<b>689</b>
"	"	"	"	"	"	"
Patent	"	"	"	"	"	"

Remarks:—**Patented to William Stidger**  
**Liber IC#L, folio 576**

NAME Matthews, Thomas

PATENT DATE 1799

TRACT Matthews's Addition

	COUNTY	Allegany		
Certificate 36	Acres	Liber I C # 0	Folio	689
“	“	“	“	“
Patent 36	“	“ I C # M	“	651

Remarks: Patent to William Stidger

Liber I C # M

Folio 651



NAME Matthews, William

1695

TRACT Meadowe Ground

COUNTY

Somerset

Certificate	50	Acres	Liber	B.B.#3	Folio	68
"	"	"	"	"	"	"
Patent	50	"	"	B.B.#3	"	69

Remarks:—

NAME Matthews, William

1895

TRACT Worthless

COUNTY Somerset

Certificate	100	Acres	Liber	B.B.#3	Folio	76
"	"	"	"	"	"	"
Patent	100	"	"	B.B.#3	"	76

Remarks:—

NAME Matthews, William

1696

TRACT Matthews Adventure

COUNTY

Somerset

Certificate	135	Acres	Liber	C.C.#4	Folio	104
"	"	"	"	"	"	"
Patent	135	"	"	C.C.#4	"	104

Remarks:—

NAME Matthews, William

1702

TRACT Addition (The)

COUNTY Charles

Certificate	164	Acres	Liber	D.D.#5	Folio	80
"	"	"	"	"	"	"
Patent	164	"	"	D.D.#5	"	80

Remarks:—



NAME **Matthews, William**

PATENT DATE **1790**

TRACT **Discovery**

COUNTY **Now Allegany**

Certificate	Acres	Liber	Folio
“	“	“	“
Patent	<b>85</b>	“ <b>IC#E</b>	“ <b>320</b>

Remarks:— **Certificate in name of Thomas Cresap  
Liber IC#F, folio 120**

NAME Matthews, William

PATENT DATE 1790

TRACT Nancys Recreation

	COUNTY			
Certificate		Acres	Liber IC#F	Folio 33
"		"	"	"
Patent		"	"	"

Remarks:— Patented to Richard Johns

Liber IC#E, folio 512

NAME **Matthews, William**

PATENT DATE **1790**

TRACT **Resurvey on Discovery (The)**

COUNTY **Washington**

Certificate	<b>95<math>\frac{1}{4}</math></b>	Acres	Liber	<b>IC#F</b>	Folio	<b>70</b>
"	"	"	"	"	"	"
Patent	<b>95<math>\frac{1}{4}</math></b>	"	"	<b>IC#E</b>	"	<b>319</b>

Remarks:—



NAME Matthews, William

SURVEY DATE 1792

TRACT Ragged Remnant

COUNTY Baltimore

ACRES 26

CERTIFICATE No. 1336

NAME **Matthews, William**

PATENT DATE **1797**

TRACT **Rachels Pleasant Hills**

COUNTY **Baltimore**

Certificate	<b>56<math>\frac{1}{4}</math></b>	Acres	Liber	<b>I C #</b>	O	Folio	<b>265</b>
"	"	"	"	"	"	"	"
Patent	<b>56<math>\frac{1}{4}</math></b>	"	"	<b>I C #</b>	L	"	<b>334</b>

Remarks:—

NAME Matthews, William

PATENT DATE 1799

TRACT Matthews Choice

COUNTY

Baltimore

Certificate

Acres

Liber

Folio

“

“

“

“

Patent 145½ “ “ IC#M “ 598

Remarks:— Certificate in name of William Davis,  
Edmund Stansbury & Jacob Marshall

Liber IC#0, folio 575

NAME Matthews, William

PATENT DATE 1799

TRACT Mount Pleasant

COUNTY Baltimore

Certificate Acres Liber Folio

“ “ “ “

Patent 135 “ “ I C # M “ 599

Remarks: Certificate in name of William Richardson  
Liber I C # 0 Folio 580

NAME **Matthews, William**

SURVEY DATE **1801**

TRACT **Second Addition**

COUNTY **Allegheny**

ACRES **47**

CERTIFICATE No. **757**

NAME **Matthews, William**

SURVEY DATE **1813**

TRACT **Addition to Rugged Remnant**

COUNTY **Baltimore**

ACRES **43 3/4**

CERTIFICATE No. **65**

NAME Matthews, William

SURVEY DATE 1824

TRACT Matthews Addition

COUNTY Charles

ACRES 15-0-28

CERTIFICATE NO. 307

NAME Matthews, William

PATENT DATE 1859

TRACT Britton

COUNTY

Allegheny

Certificate 207 $\frac{1}{4}$  Acres Liber WL&WS#3 Folio 251

“ “ “ “

Patent “ “ “

Remarks:— Patented to James M. Matthews,  
Liber IM#1, folio 329.



NAME **Matthews, William**

PATENT DATE **1885**

TRACT **Superfluous**

COUNTY **Alleghany**

Certificate	<b>104</b>	Acres	Liber	<b>WRH#1</b>	Folio	<b>333</b>
"	"	"	"	"	"	"
Patent	<b>104</b>	"	"	<b>WRH#2</b>	"	<b>123</b>

Remarks:—

NAME Matthews, William Penrose

PATENT DATE 1814

TRACT Hazlewood

	COUNTY	<u>Now</u> Howard		
Certificate	522 1/2 Acres	Liber	IB#B	Folio 543
"	"	"	"	"
Patent	522 1/2 "	"	IB#C	" 67

Remarks:—