

msa stager s1426 10/15/99 jkdfh

NAME Mac Lain, Azariah

SURVEY DATE 1771

TRACT Mac Lain's Industry

COUNTY Baltimore

ACRES 23

CERTIFICATE No. 957

NAME **Maclain, John (See John McLain)**

TRACT

COUNTY **Baltimore**

Certificate	Acres	Liber	Folio
“	“	“	“
Patent	“	“	“

Remarks:—

NAME **Maclain, John**

1745

TRACT **Macklains Hills**

COUNTY **Baltimore**

Certificate **25** **Acres** **Liber** **L.G.#E** **Folio** **517**

“ “ “ “ “

Patent **25** “ “ **L.G.#C** “ **465**

Remarks:—

NAME MacLane, Hector

1695

TRACT Hectors Fancy

COUNTY Baltimore

Certificate	100	Acres	Liber	C.#3	Folio	549
"	"	"	"	"	"	"
Patent	100	"	"	C.#3	"	549

Remarks:—

NAME Maclane, Hector

1700

TRACT Bought Witt

COUNTY Baltimore

Certificate 40 Acres Liber D.D.#5 Folio 100

“

“

“

“

Patent 40 “ “ D.D.#5 “ 100

Remarks:— Another Patent, Liber C.D., folio 147

NAME Maclefish, David

1707

TRACT Pork Hill

COUNTY Now Harford

Certificate	100	Acres	Liber	D. D. #5	Folio	420
"	"	"	"	"	"	"
Patent	100	"	"	D. D. #5	"	420
Remarks:—				P. L. #3	"	205

NAME **Macmanus, Elizabeth**

1761

TRACT **Recovery**

COUNTY **Queen Anne's**

Certificate

Acres

Liber

Folio

“

“

“

“

Patent

136 $\frac{1}{4}$

“

“ **BC&GS#16**

“

369

Remarks:—**Certificate in name of John Dempster,
Liber BC&GS#14, folio 379.**

NAME MacMorris, James & William Wenright

1707

TRACT Pasturage

COUNTY

Now Wicomico

Certificate	360	Acres	Liber	D.D.#5	Folio	365
"	"	"	"	"	"	"
Patent	360	"	"	D.D.#5	"	365
Remarks:—				P.L.#3	"	197

NAME **Macnamara, John**

1763

TRACT **Conclusion to the Whole**

COUNTY **Dorchester**

Certificate	35	Acres	Liber BC&GS#34	Folio	126
"	"	"	"	"	"
Patent	25	"	" BC&GS#23	"	203

Remarks:—

NAME **Macnamara, John**

1763

TRACT **Indian Cabbin Range**

COUNTY **Dorchester**

Certificate **9** Acres **9** Liben **BC&GS#34** Folio **103**

“ “ “ “

Patent **9** “ “ **BC&GS#23** “ **181**

Remarks:—

NAME Macnamara, John

PATENT DATE 1768

TRACT Greenland

COUNTY Dorchester

Certificate	18	Acres	Liber BC&GS#37	Folio	11
"	"	"	"	"	"
Patent	18	"	" BC&GS#35	"	109

Remarks: —

NAME Macnamara, John

PATENT DATE 1768

TRACT Liberty

COUNTY Dorchester

Certificate	6	Acres	Liber BC&GS#37	Folio	18
"	"	"	"	"	"
Patent	6	"	" BC&GS#33	"	258

Remarks: —

NAME Macnamara, John

PATENT DATE 1769

TRACT Squirrel Point Neck

COUNTY Dorchester

Certificate	50	Acres	Liber BC&GS#40	Folio	9
"	"	"	"	"	"
Patent	50	"	" BC&GS#38 "	"	373

Remarks:—

NAME Macnamara, Thomas

SURVEY DATE 1715

TRACT Pemblico Resurveyed

COUNTY Baltimore

ACRES 13800

CERTIFICATE No. 1225

NAME Macnamara, Timothy

PATENT DATE 1769

TRACT Addition to Buck Ridge

COUNTY Dorchester

Certificate 36 Acres Liber BC&GS#40 Folio 15

“ “ “ “

Patent 36 “ “ BC&GS#39 “ 74

Remarks:—


NAME Macnamerra, Thomas

1709

TRACT Friendship

COUNTY Kent

Certificate	Acres	Liber	Folio
"	"	"	"
Patent	401	" D.D.#5	" 531

Remarks: Certificate in name of Christopher Kerin
Liber D.D.#5, folio 520
Patent also in  Liber P.L.#2 folio 325

NAME **Macnemar, Timothy (See Timothy McNamar)**

TRACT

COUNTY **Dorchester**

Certificate	Acres	Liber	Folio
“	“	“	“
Patent	“	“	“

Remarks:—



NAME Macnemara, John

1753

TRACT Macnemaras Privilege

COUNTY Dorchester

Certificate	174	Acres	Liber	G.S.#1	Folio	404
"	"	"	"	"	"	"
Patent	174	"	"	Y.&S.#6	"	143

Remarks:--

NAME Macnemara, John

PATENT DATE 1770

TRACT Macnemara Chance

COUNTY Dorchester

Certificate	13	Acres	Liber BC&GS#40	Folio	474
"	"	"	"	"	"
Patent	13	"	" BC&GS#46	"	478

Remarks:—

NAME Macnemara, John

PATENT DATE 1786

TRACT Macnemaras Beaver Dam

COUNTY Dorchester

Certificate	17 $\frac{1}{2}$	Acres	Liber	IC#B	Folio	512
“	“	“	“	“	“	“
Patent	“	“	“	“	“	“

Remarks:— Patented to Thomas Macnemara
Liber IC#A, folio 655

NAME **Macnemara, Thomas**

PATENT DATE **1705**

TRACT **QUINN - Also known as SWEET AIR**

COUNTY **Baltimore**

Certificate	500	Acres	Liber	D. D. #5	Folio	203
"	"	"	"	"	"	"
Patent	500	"	"	P. L. #2	"	25

Remarks:---

NAME Macnemara, Timothy

1714

TRACT Batchelors Range

COUNTY

Dorchester

Certificate	52	Acres	Liber	E.E.#6	Folio	155
"	"	"	"	"	"	"
Patent	50	"	"	C.E.#1	"	205

Remarks:—

NAME Macnemara, Timothy

1734

TRACT Sandy Ridge

COUNTY

Dorchester

Certificate	107	Acres	Liber	E. I. #3	Folio	198
"	"	"	"	"	"	"
Patent	107	"	"	E. I. #1	"	475

Remarks:—

NAME Macnemara, Timothy

1737

TRACT Timothys Bare Garden

COUNTY Dorchester

Certificate	13	Acres	Liber	E. I. #3	Folio	535
"	"	"	"	"	"	"
Patent	13	"	"	E. I. #2	"	583

Remarks:—

NAME **Macnemara, Timothy** *(see also Macknamarrah.*
1746

TRACT **Addition to Nabs Quarter (The)**

COUNTY **Dorchester**

Certificate	46	Acres	Libe	BY. & GS. #5	Folio	389
“	“	“	“	“	“	“
Patent	46	“	“	T. I. #4	“	680

Remarks:—



NAME Macnemara, William

PATENT DATE 1786

TRACT Macnemaras Beaver Dam

COUNTY Dorchester

Certificate	Acres	Liber	Folio
“	“	“	“
Patent	17½	“	IC#A “ 655

Remarks:— Certificate in name of John Macnemara
Liber IC#B, folio 512

NAME Macnemarrah, Timothy

1734

TRACT Macnemarrahs Meadows

COUNTY Dorchester

Certificate	50	Acres	Liber	E. I. #3	Folio	205
“	“	“	“	“	“	“
Patent	50	“	“	E. I. #1	“	477

Remarks:—

NAME **Macnemare, Thomas**

1752

TRACT **Residue (The)**

COUNTY

Anne Arundel

Certificate **38** Acres Liber **Y.&S.#7**Folio **71**

“ “ “ “

Patent **38** “ “ **BY.&GS.#4** “ **264**

Remarks:--

NAME Macnemarra, Thomas

1705

TRACT Quinn

COUNTY Baltimore

Certificate	500	Acres	Liber	D.D.#5	Folio	203
"	"	"	"	"	"	"
Patent	500	"	"	D.D.#5	"	203
Remarks:—				P.L.#2	"	35

NAME Macnemarra, Thomas

1714

TRACT Pemblicoe

COUNTY Baltimore

Certificate Acres Liber Folio

“ “ “ “

Patent 800 “ “ E.E.#6 “ 95

Remarks:— Certificate in names of Thomas Hedge &
John Oldton, Liber E.E.#6, folio 93
Patent also in Liber P.L.#3 folio 520

NAME Macnemarra, Timothy

1715

TRACT Nabbs Quarter

COUNTY

Dorchester

Certificate	25	Acres	Liber	E. E. #6	Folio	237
"	"	"	"	"	"	"
Patent	25	"	"	E. E. #6	"	237
Remarks:—				C. E. #1	"	26

NAME **Maonemarrah, Timothy**

1695

TRACT **Turkey Range**

COUNTY **Dorchester**

Certificate	50	Acres	Liber	B.B.#3	Folio	282
“	“	“	“	“	“	“
Patent	50	“	“	B.B.#3	“	282

Remarks: —

NAME Macnemarrah, Timothy

1895

TRACT Turkey Ridge

COUNTY

Dorchester

Certificate	50	Acres	Liber	B.B.#3	Folio	283
"	"	"	"	"	"	"
Patent	50	"	"	B.B.#3	"	283

Remarks:—

NAME Macomas, Aquilla

SURVEY DATE 1781

TRACT Piney Grove

COUNTY Baltimore

ACRES 159

CERTIFICATE No. 1255

NAME **Macomes, James**
1749

TRACT **Macomes Desire**

COUNTY **Kent**

Certificate	84	.	Acres	Libert	BY.&GS.#5	Folio	57
"	"	"	"	"	"	"	"
Patent	84	"	"	"	T.I.#4	"	413

Remarks:—

NAME Macomus, Alexander

SURVEY DATE 1745

TRACT Maccomus Meadow

COUNTY Baltimore

ACRES 35 1/2

CERTIFICATE No. 958

NAME Maconter, Alexander

1684

TRACT Sutton Grange

COUNTY Talbot

Certificate 645 Acres Liber 22 Folio 109

“ “ “ “

Patent “ “

Remarks:—

NAME **McCormick, George**

PATENT DATE **1823**

TRACT **McCormick's Frolick**


COUNTY **Harford**

Certificate **95 $\frac{3}{4}$** Acres **Liber IB&GGB#H** Folio **100**

“ “ “ “

Patent “ “ “

Remarks:— **Patented to John Norris,
Liber IB#F, folio 232.**



NAME Macoy, John

PATENT DATE 1774

TRACT Macoys Oblong

COUNTY

Now Harford

Certificate	70	Acres	Liber BC&GS#50	Folio	26
"	"	"	"	"	"
Patent	"	"	"	"	"

Remarks: — Certificate in name of Thomas Neal
Liber BC&GS#49, folio 58

Macquoen, Thomas

1760

TRACT Foxes Thickett

COUNTY

Baltimore

Certificate	29	Acres	Liber BC&GS#12	Folio	312
"	"	"	"	"	"
Patent	29	"	" BC&GS#13	"	434

Remarks:—

NAME MacQueen, William

SURVEY DATE 1761

TRACT MacQueen's Choice

COUNTY Baltimore

ACRES 35 1/2

CERTIFICATE No. 969

NAME **Macqueer, Michael**

1763

TRACT **Resurvey on Part of Patience Care (The)**

COUNTY

Frederick

Certificate **163** Acres Liber **BC&GS#19** Folio **561**

“

“

“

“

Patent **163** “ “ **BC&GS#18** “ **563**

Remarks:—

NAME **Maorah, Owen**

1670

TRACT **Owens Improvement**

COUNTY **Somerset**

Certificate	150	Acres	Liber	12	Folio	606
"	"	"	"	"	"	"
Patent	150	"	"	14	"	39

Remarks:

NAME Macrah, Owen

1683

TRACT Pickings Ridge

COUNTY Now Wicomico

Certificate 250 Acres Liber 21 Folio 384

“ “ “ “

Patent “ “ “

Remarks: - Patent to James Weatherly, Liber C.B.#3
folio 471

NAME **Macrahan, Owen**

1688

TRACT **Wolfes Den (The)**

COUNTY **Somerset**

Certificate **120** Acres Liber **22** Folio **357**

“ “ “ “

Patent **120** “ **N.S.#B** “ **511**

Remarks:—

NAME Macrue, Owen

1665

TRACT Owens Choice

COUNTY Now Somerset

Certificate 300 Acres Liber 7 Folio 305

" " " " " "

Patent 300 " " 8 " 451

Remarks: --

NAME Macswine, David

PATENT DATE 1809

TRACT Macswine's Rejoicement

COUNTY Harford

Certificate 148 3/4 Acres Liber JK#II Folio 217

“ “ “ “

Patent “ “

Remarks:—Patented to James Gordon

Liber JK#T, folio 176

NAME MacWilliams, James

1696

TRACT Aghen Lowe

COUNTY

Now Wicomico

Certificate	100	Acres	Liber	C.C.#4	Folio	37
"	"	"	"	"	"	"
Patent	100	"	"	C.C.#4	"	37

Remarks:—

NAME Macy, Edward F., et al

PATENT DATE 1883

TRACT Summer Retreat

COUNTY Worcester

Certificate	425	Acres	Liber	WRH#1	Folio	253
"	"	"	"	"	"	"
Patent	425	"	"	WRH#2	"	41

Remarks:—

NAME Maddagh, John

PATENT DATE 1768

TRACT Limestone Rock

COUNTY

Frederick

Certificate 97 Acres Libe BC&GS#37 Folio 193

“ “ “ “ “

Patent 97 “ “ BC&GS#35 “ 74

Remarks: —

NAME Maddax, Robinson

PATENT DATE 1773

TRACT Chance

COUNTY Worcester

Certificate 100 Acres Liber BC&GS#45 Folio 225

“ “ “ “

Patent “ “ “

Remarks:— Patent to John Jones

Liber BC&GS#46, Folio 137

NAME Madden, James

PATENT DATE 1790

TRACT Abbyssinia

COUNTY Harford

Certificate	161	Acres	Liber	IC#F	Folio	40
"	"	"	"	"	"	"
Patent	161	"	"	IC#E	"	510

Remarks: - -

NAME **Madden, Thomas**

SURVEY DATE **1783**

TRACT **Little Good**

COUNTY **Baltimore**

ACRES **67 3/4**

CERTIFICATE No. **898**

NAME Madden, Thomas

PATENT DATEⁿ 1788

TRACT Neglect

		COUNTY	<u>Now</u> Carroll		
Certificate	23 $\frac{1}{2}$	Acres	Liber I C # D	Folio	179
"	"	"	"	"	
Patent	"	"	"	"	

Remarks: - Patent to Martin Gumil

Liber I C # C

Folio 446

NAME Maddice, Thomas
1744

TRACT Jones Range

COUNTY Dorchester

Certificate 318 Acres Liber L.G.#C Folio 649

“ “ “ “

Patent “ “ “

Remarks: Patent to John Jones, Liber P.T.#2,
folio 218

NAME Madding, Dennis

PATENT DATE 1768

TRACT Swamp (The)

		COUNTY	<u>Now</u> Montgomery	
Certificate	203	Acres	Liber BC&GS#40 Folio	135
"	"	"	"	"
Patent	203	"	" BC&GS#33 "	138

Remarks:---

NAME Madding, Jonathan

1760

TRACT Maddings Delight

COUNTY Now Montgomery

Certificate	50	Acres	Liber BC&GS#14	Folio	592
“	“	“	“	“	“
Patent	50	“	“ BC&GS#17	“	490

Remarks:—

NAME Maddock, Edward - see Edward Mattock

TRACT

COUNTY

Certificate	Acres	Liber	Folio
“	“	“	“
Patent	“	“	“

Remarks:



NAME Maddock, James
SURVEY DATE 1765
TRACT Maddock's Discovery
COUNTY Charles
ACRES 100
CERTIFICATE No. 285

NAME	Maddock, James
SURVEY DATE	1769
TRACT	Maddock's Venture
COUNTY	Charles
ACRES	290
CERTIFICATE No.	287

NAME Maddocks, John

SURVEY DATE 1787

TRACT Hard Bargain

COUNTY Charles

ACRES 17 1/4

CERTIFICATE No. 196

NAME Maddocks, Ignatius

PATENT DATE 1773

TRACT Maddocks Venture

COUNTY

Charles

Certificate	109	Acres	Liber BC&GS#47	Folio	403
"	"	"	"	"	"
Patent	109	"	" BC&GS#44	"	298

Remarks:—

NAME Maddocks, James

PATENT DATE 1785

TRACT Maddocks Adventure

COUNTY Charles

Certificate 47½ Acres Liber IC#B Folio 162

“ “ “ “

Patent “ “ “

Remarks:— Patented to Thomas Hungerford
Liber IC#A, folio 521

NAME Maddocks, Lazarius

PATENT DATE 1784

TRACT Poor and Honest

COUNTY

Worcester

Certificate 118

Acres

Liber IC#B

Folio 91

“

“

“

“

Patent 118

“

“ IC#A

“ 375

Remarks: --

NAME Maddocks, Notley

1756

TRACT Cool Spring

COUNTY

Charles

Certificate 510 Acres Libe BC. & GS. #5 Folio 174

“ “ “ “ “

Patent 510 “ “ BC. & GS. #3 “ 155

Remarks:—

NAME Maddocks, Thomas
1683

TRACT Maddocks his Adventure

COUNTY Now Prince George's

Certificate	148	Acres	Liber	20	Folio	52
"	148	"	"	20	"	91
Patent	148	"	"	SD#A	"	422

Remarks:—

NAME Maddocks, Thomas
1683

TRACT Rachells Hope

COUNTY Anne Arundel

Certificate	72	Acres	Liber	20	Folio	51
"	72	"	"	20	"	91
Patent	72	"	"	C.B.#3	"	514

Remarks:—

NAME Maddon, Thomas

PATENT DATE 1785

TRACT Borings Chance

COUNTY Baltimore

Certificate 60 $\frac{1}{2}$ Acres Liber I C # B Folio 257

“ “ “ “

Patent “ “ “

Remarks:— Patent to Gideon Bosley

Liber I C # A

Folio 423

NAME Maddox, Alexander

1762

TRACT Maddox's Chance

COUNTY

Now Wicomico

Certificate	50	Acres	Libers	BC&GS#24	Folio	379
"	"	"	"	"	"	"
Patent	50	"	"	BC&GS#26	"	178

Remarks:

NAME Maddox, Alexander Jr.
1759

TRACT Maddox's Fancy

COUNTY

Now Wicomico

Certificate	50	Acres	Liber BC&GS#19	Folio	113
"	"	"	"	"	"
Patent	50	"	" BC&GS#15	"	583

Remarks:—

NAME	Maddox, Basil
SURVEY DATE	1787
TRACT	Struck Smock Hill
COUNTY	Charles
ACRES	6A-10Ps
CERTIFICATE No.	450

NAME Maddox, Benjamin
1754

TRACT Maddox's Choice

COUNTY Baltimore

Certificate	30	Acres	Liber	G.S.#1	Folio	223
"	"	"	"	"	"	"
Patent	30	"	"	G.S.#2	"	16

Remarks:—

NAME Maddox, Benjamin

1755

TRACT Horn Fair Addition

COUNTY Charles

Certificate	30	Acres	Libe BC. & GS. #1 Folio	404
"	"	"	" "	"
Patent	30	"	" BC. & GS. #2 "	183

Remarks:—

NAME Maddox, Edward

1734

TRACT Damhouse Levell

COUNTY

Charles

Certificate 100 Acres Liber E. I. #3 Folio 1

“ “ “ “

Patent 100 “ “ E. I. #1 “ 329

Remarks:—

NAME Maddox, Edward

1741

TRACT Dam House Enlargement (The)

COUNTY Charles

Certificate	98½	Acres	Liber	L.G.#C	Folio	359
“	“	“	“	“	“	“
Patent	98½	“	“	L.G.#B	“	369

Remarks:—

NAME Maddox, Edward
1747

TRACT Blue Plains

COUNTY Charles

Certificate	680	Acres	Liber	T.I.#1	Folio	388
“	“	“	“	“	“	“
Patent	680	“	‘BT.&BY.#3	“	“	565

Remarks:—

NAME

Maddox, Edward S. T.

SURVEY DATE

1741 1841

TRACT

Mill's Bar

COUNTY

St. Mary's

ACRES

7 1/16

CERTIFICATE No.

305

NAME Maddox, Hezekiah
SURVEY DATE 1799
TRACT Cumberland
COUNTY Worcester
ACRES 10 3/4
CERTIFICATE No. 363

NAME Maddox, Hezekiah

SURVEY DATE 1799

TRACT White Field

COUNTY Worcester

ACRES 14

CERTIFICATE No. 1363

NAME Maddox, John

SURVEY DATE

TRACT Farmers Delight

COUNTY Somerset

ACRES 603

CERTIFICATE No. 349

NAME Maddox, John

1734

TRACT Bluff Point

COUNTY

Charles

Certificate 7 Acres Liber E.I.#3 Folio 1

“ “ “ “

Patent 7 “ “ E.I.#2 “ 140

Remarks:—

NAME Maddox (Maddux) John
1736

TRACT Carrott Bed (The)

COUNTY Charles

Certificate	117	Acres	Liber	E. I. #5	Folio	102
"	"	"	"	"	"	"
Patent	117	"	"	E. I. #2	"	360

Remarks:—

NAME Maddox (Maddux) John

1738

TRACT Maddoxs Trouble

COUNTY Charles

Certificate	236	Acres	Liber	E. I. #5	Folio	388
"	"	"	"	"	"	"
Patent	236	"	"	E. I. #2	"	666

Remarks:—

NAME Maddox, John

PATENT DATE 1772

TRACT Planters Delight

COUNTY Charles

Certificate	43	Acres	Liber BC&GS#47	Folio	144
“	“	“	“	“	“
Patent	43	“	“ BC&GS#44 ”	“	44

Remarks:---

NAME	Maddox, John
SURVEY DATE	1785
TRACT	Maddox's Ramble
COUNTY	Charles
ACRES	120-1-32
CERTIFICATE No.	386

NAME

Maddox, John

SURVEY DATE

1786

TRACT

Reserve Addition

COUNTY

Charles

ACRES

8

CERTIFICATE No.

403

NAME Maddox, John
SURVEY DATE 1788
TRACT Planters Delight Resurveyed
COUNTY Charles
ACRES 35-1-20
CERTIFICATE No. 381

NAME Maddox, John

PATENT DATE 1797

TRACT Maddox's Conclusion

COUNTY Now Wicomico

Certificate 487 3/4 Acres Liber IC#0 Folio 167

“ “ “ “

Patent 487 3/4 “ “ IC#L “ 356

Remarks:—

NAME Maddox, John

SURVEY DATE 1801

TRACT Farmers Delight

COUNTY Somerset

ACRES 534

CERTIFICATE No. 248

NAME Maddox, John W.

PATENT DATE 1896

TRACT Maddox's Say So

COUNTY Somerset

Certificate 11 5/8 Acres Liber JTS#1 Folio 278

“ “ “ “ “

Patent 11 5/8 “ “ WRH#2 “ 573

Remarks:—

NAME Maddox, Joseph
SURVEY DATE 1798
TRACT The Mended Ramble
COUNTY Charles
ACRES 118-3-37
CERTIFICATE No. 399

NAME Maddox, Joseph
SURVEY DATE 1800
TRACT Maddox Amendment
COUNTY Charles
ACRES 12 1/2
CERTIFICATE No. 284

NAME Maddox, Lazarus

1757

TRACT End of Strife (The)

COUNTY

Somerset

Certificate 609 **Acres** Liber BC&GS#14 Folio 260

“

“

“

“

Patent 609 “ “ BC&GS#16 “ 252

Remarks:—

NAME	Maddox, Marcey
SURVEY DATE	1801
TRACT	Maddox's Conclusion
COUNTY	Worcester
ACRES	10 1/4
CERTIFICATE No.	854

NAME Maddox, Merrill

PATENT DATE 1799.

TRACT Oak Ridge

COUNTY Worcester

Certificate	54	Acres	Liber	IC#N	Folio	358
"	"	"	"	"	"	"
Patent	54	"	"	IC#M	"	649

Remarks:—

NAME Maddox, Northy, and three others
1744

TRACT Wicomico Hills

COUNTY Charles

Certificate Acres Liber Folio

“ “ “ “

Patent 585 “ “ E.I.#6 “ 734

Remarks:— Certificates in name of N. Maddox, J.
Courts, J. Grooves and J. Penn, Liber
L.G.#E, folio ● 320

NAME Maddox, Notley, John Courts, John Grooves
and John Penn. 1671

TRACT Wicomico Fields

COUNTY Charles

Certificate 585 Acres Liber L.G.#E Folio 320

“ “ “ “

Patent “ “ “

Remarks:— Patents to L. Okean, J. Courts, N.
Maddox and Edward Smoot, Liber E.I.#6,
folio 724

NAME Maddox, Notley

PATENT DATE 1765

TRACT Martins Mistake

COUNTY Charles

Certificate	6	Acres	Liber BC&GS#30	Folio	54
"	"	"	"	"	"
Patent	6	"	" BC&GS#25	"	174

Remarks: —

NAME Maddox, Notley
SURVEY DATE 1785
TRACT MOPherson's Folly
COUNTY Charles
ACRES 46 3/4
CERTIFICATE No. 312

NAME Maddox, Spicer

PATENT DATE 1796

TRACT Addition to Friendship

	COUNTY	Worcester			
Certificate	690	Acres	Liber I C # K	Folio	478
"	"	"	"	"	"
Patent	"	"	"	"	"

Remarks: Patent to Samuel Hearn

Liber I C # L

Folio 68

NAME Maddox, Thomas & Charles Vincent

1670

TRACT Two Branches (The)

COUNTY Now Cecil

Certificate	250	Acres	Liber	12	Folio	517
"	"	"	"	"	"	"
Patent	250	"	"	13	"	48

Remarks:

NAME Maddox, Thomas

1679

TRACT Rachells Hope

COUNTY Anne Arundel

Certificate	Acres	Liber	Folio		
“	“	“	“		
Patent	75	“	15	“	606

Remarks: -

NAME Maddox, William

PATENT DATE 1760

TRACT Long Ridge

	COUNTY	<u>Now</u> Wicomico		
Certificate	44 $\frac{1}{4}$ Acres	Liber BC&GS#34	Folio	122
“	“	“	“	“
Patent	44 $\frac{1}{4}$ “	“ BC&GS#32	“	383

Remarks: --

NAME Maddox, William

1762

TRACT Maddox's Folly

COUNTY

Now Howard

Certificate 25 Acres Liber BC&GS#14 Folio 705

“ “ “ “

Patent 25 “ “ BC&GS#15 “ 383

Remarks:—

NAME Maddox, William

PATENT DATE 1787

TRACT Maddox Luck

		COUNTY	<u>Now</u> Wicomico	
Certificate	410 $\frac{1}{4}$	Acres	Liber BC&GS#34	Folio 124
"	"	"	"	"
Patent	410 $\frac{1}{4}$	"	" BC&GS#31	" 403

Remarks:—

NAME Madducks, David & David Towells

1675

TRACT St. Davids

COUNTY Charles

Certificate	200	Acres	Liber	15	Folio	282
"	"	"	"	"	"	"
Patent	200	"	"	19	"	53

Remarks:

NAME Madducks, Edward

1675

TRACT Madducks Folly

COUNTY Now Prince George's

Certificate	340	Acres	Liber	15	Folio	262
"	"	"	"	"	"	"
Patent	340	"	"	19	"	100

Remarks:

NAME Maddux, Daniel

1745

TRACT Security

COUNTY Somerset

Certificate	Acres	Liber	Folio
"	"	"	"
Patent	310	" P.T.#2	" 108

Remarks:— No Cert. See # 2120

NAME Maddux, Daniel

1758

TRACT Maddux's Inlargement

COUNTY

Somerset

Certificate	9	Acres	Liber BC&GS#11	Folio	204
"		"	"	"	
Patent	9	"	" BC&GS#8	"	650

Remarks: —

NAME	Maddux, Elizabeth
SURVEY DATE	1777
TRACT	Lott
COUNTY	Somerset
ACRES	15 1/2
CERTIFICATE No.	408

NAME Maddux, Hezekiah

PATENT DATE 1773

TRACT Security Enlarged

COUNTY Now Wicomico

Certificate 270 Acres Liber BC&GS#45 Folio 290

“ “ “ “

Patent 270 “ “ BC&GS#44 “ 244

Remarks: ---

NAME Maddux, John

1730

TRACT Goar (The)

COUNTY

Charles

Certificate	1-1/3	Acres	Liber	E.I.#4	Folio	41
"	"	"	"	"	"	"
Patent	1-1/3	"	"	E.I.#3	"	13

Remarks:---

NAME Maddux, John
SURVEY DATE 1771
TRACT Raullys Ridge
COUNTY Somerset
ACRES 64 1/4
CERTIFICATE No. 521

NAME Maddux, John

PATENT DATE 1825

TRACT Maddux Discovery

COUNTY

Now Wicomico

Certificate

Acres

Liber

Folio

“

“

“

“

Patent

11 $\frac{1}{2}$

“

“ CG#C

“

480

Remarks:—

NAME Maddux, Lazarus

1 747

TRACT Lazarus's Lott

COUNTY Somerset

Certificate 641 Acres Libe BY. & GS. #1 Folio 448

“ “ “ “

Patent 641 “ “ T. I. #4 “ 13

Remarks:—

NAME Maddux, Martin L. H.
SURVEY DATE 1854
TRACT Martin's Consolidation
COUNTY Somerset
ACRES 38 7/8
CERTIFICATE No. 419

NAME Maddux, Thomas

1734

TRACT Conveniency

COUNTY

Somerset

Certificate	60	Acres	Liber	E. I. #3	Folio	360
"		"	"		"	
Patent	60	"	"	E. I. #4	"	37

Remarks:—

NAME Maddux, Thomas

1739

TRACT Conveniency

COUNTY

Somerset

Certificate	53	Acres	Liber	E. I. #5	Folio	408
"	"	"	"	"	"	"
Patent	52	"	"	L. G. #B	"	64

Remarks: —

NAME Maddux, Thomas

1747

TRACT Inclosure

COUNTY Somerset

Certificate	590	Acres	Libe	BY. & GS. #1	Folio	436
"	"	"	"	"	"	"
Patent	590	"	"	T.I. #4	"	9

Remarks:—

NAME **Madkin, Solomon**

PATENT DATE **1764**


TRACT **Solomons First Venture**

COUNTY **Dorchester**

Certificate	9	Acres	Liber BC&GS#24	Folio	568
"	"	"	"	"	"
Patent	9	"	" BC&GS#39 "	"	144

Remarks:—

NAME	Madkin, Theodore
SURVEY DATE	1755
TRACT	North Star
COUNTY	Dorchester
ACRES	245
CERTIFICATE No.	948



NAME Madkin, Theodore

PATENT DATE 1763

TRACT Out Let

COUNTY

Dorchester

Certificate 30 Acres Liber BC&GS#24 Folio 572

“ “ “ “

Patent 30 “ “ BC&GS#28 “ 113

Remarks:—

NAME	Madkin, Theodore
SURVEY DATE	1770
TRACT	Addition to Madkin's Choice
COUNTY	Dorchester
ACRES	91
CERTIFICATE No.	85

NAME Madkin, William

1752

TRACT Madkins Range

COUNTY Dorchester

Certificate 78 Acres Liber Y.&S.#7 Folio 389

“ “ “ “

Patent 78 “ “ BY.&GS.#3 “ 440

Remarks:—

NAME Madkin, William
1753

TRACT Williams Lott

COUNTY

Dorchester

Certificate	5	Acres	Liber	G.S.#1	Folio	333
"	"	"	"	"	"	"
Patent	5	"	"	Y.&S.#8	"	395

Remarks:—

NAME Madkin, William

1759

TRACT Littleworth

COUNTY

Dorchester

Certificate	5	Acres	Liber	G.S.#1	Folio	334
"	"	"	"	"	"	"
Patent	5	"	"	Y.&S.#8	"	338

Remarks:—

NAME Madkin, William
1761

TRACT Madkins Desire

COUNTY

Dorchester

Certificate	15½	Acres	LiberBC&GS#14	Folio	487
“	“	“	“	“	“
Patent	15½	“	“ BC&GS#17	“	378

Remarks:—

NAME **Madkin, William**

1761

TRACT **Madkins Outlett**

COUNTY

Dorchester

Certificate **358½** Acres Liber **BC&GS#31** Folio **304**

“

“

“

“

Patent **358½** “ “ **BC&GS#18** “ **355**

Remarks:—

NAME Madkin, William

1761

TRACT Madkins Range

COUNTY

Dorchester

Certificate 9 Acres Liber BC&GS#14 Folio 467

“ “ “ “

Patent 9 “ “ BC&GS#17 “ 392

Remarks:—

NAME **Madkin, William**

1762

TRACT **Madkins Forrest**

COUNTY

Dorchester

Certificate	258	Acres	Liber	BC&GS#21	Folio	201
"	"	"	"	"	"	"
Patent	258	"	"	BC&GS#18	"	357

Remarks:—

NAME	Madkin, William
SURVEY DATE	1774
TRACT	Addition to Littleworth
COUNTY	Dorchester
ACRES	13
CERTIFICATE No.	81

NAME Madkin, William
SURVEY DATE 1794
TRACT Addition to Madkin's Range
COUNTY Dorchester
ACRES 268
CERTIFICATE No. 87

NAME Madkin, William Jr.

1760

TRACT Madkins Venture

COUNTY

Dorchester

Certificate	6	Acres	Liber BC&GS#12	Folio	216
"	"	"	"	"	"
Patent	6	"	" BC&GS#13	"	331

Remarks:—

NAME **Madking, Theodore**
1739

TRACT **Madkings Choice**

COUNTY **Dorchester**

Certificate **31** Acres Liber **E. I. #5** Folio **426**

“ “ “ “ “

Patent **31** “ “ **L. G. #B** “ **71**

Remarks:—

NAME Madkins, Theodore

1763

TRACT Addition to Lincoln

COUNTY Dorchester

Certificate	238 $\frac{1}{2}$	Acres	Liber BC&GS#24	Folio	51
“	“	“	“	“	“
Patent	238 $\frac{1}{2}$	“	“ BC&GS#18	“	542

Remarks:—

NAME Madkins, William
1734

TRACT Madkins Purchase

COUNTY Dorchester

Certificate	52	Acres	Liber	E.I.#3	Folio	203
"	"	"	"	"	"	"
Patent	52	"	"	E.I.#4	"	90

Remarks:—

NAME Madkins, William

1746

TRACT Outlett

COUNTY Dorchester

Certificate 142 Acres Liber L.G.#E Folio 614

“ “ “ “

Patent 142 “ “ BT.&BY.#3 “ 39

Remarks:—

NAME Madkins, William

1755

TRACT Madkins Lott

COUNTY Dorchester

Certificate	125	Acres	Liber BC. & GS. #9	Folio	260
"	"	"	"	"	"
Patent	125	"	" BC. & GS. #6 "	"	331

Remarks:—

NAME Madocks, Thomas

1723

TRACT Cow Quarter

COUNTY Somerset

Certificate 160 Acres Liber I.L.#A Folio 142

“ “ “ “

Patent 160 “ “ P.L.#5 “ 359

Remarks:— Certificate in name of John Caldwell,
Liber I.L.#A, folio 142

NAME **Madox, John**
SURVEY DATE **1792**
TRACT **Madox's Patch**
COUNTY **Somerset**
ACRES **12**
CERTIFICATE No. **414**

NAME Madux, Thomas
SURVEY DATE 1791
TRACT Littleworth
COUNTY Somerset
ACRES 1
CERTIFICATE No. 402

NAME	Maffett, James
SURVEY DATE	1760
TRACT	Maiden Head
COUNTY	Cecil
ACRES	369
CERTIFICATE No.	215

NAME Maffett, William Alexander

PATENT DATE 1898

TRACT Bender's Glade

COUNTY

Garrett

Certificate 15-0-84 Acres Liber JTS#1 Folio 371

“ “ “ “ “

Patent 15-0-84 “ “ WOM#1 “ 64

Remarks:--

NAME Maffett, William Alexander

PATENT DATE 1898

TRACT Powhattan

COUNTY

Garrett

Certificate	50	Acres	Liber	JTS#1	Folio	373
"	"	"	"	"	"	"
Patent	50	"	"	WOM#1	"	65

Remarks:--

NAME Maffit, Samuel

PATENT DATE 1769

TRACT Division

		COUNTY	Cecil	
Certificate	13	Acres	Liber BC&GS#40	Folio 40
"	"	"	"	"
Patent	13	"	" BC&GS#38 "	254

Remarks:—

NAME Maffit, Samuel

PATENT DATE 1769

TRACT Maffitts Restitution

		COUNTY	Cecil	
Certificate	26	Acres	Liber BC&GS#40	Folio 33
"	"	"	"	"
Patent	26	"	" BC&GS#36	" 470

Remarks:—

NAME Maffit, Thomas

PATENT DATE 1769

TRACT Good Neighbour

COUNTY Cecil

Certificate 254 Acres Liber BC&GS#40 Folio 36

“ “ “ “ “

Patent 254 “ “ BC&GS#38 “ 248

Remarks:---

NAME	Maffit, William
SURVEY DATE	1749
TRACT	No. 76
COUNTY	Cecil
ACRES	145
CERTIFICATE No.	332

NAME Maffitt, John

PATENT DATE 1812

TRACT Chance

COUNTY Cecil

Certificate	1/4	Acres	Liber	IC#C	Folio	300
-------------	-----	-------	-------	------	-------	-----

"	-	"	"	"	"	"
---	---	---	---	---	---	---

Patent	1/4	"	"	CG#C	"	40
--------	-----	---	---	------	---	----

Remarks: --

NAME Maffitt, John S.

PATENT DATE 1811

TRACT Cove Landing

COUNTY

Cecil

Certificate	1 $\frac{1}{4}$	Acres	Liber	IC#C	Folio	271
"	"	"	"	"	"	"
Patent	1 $\frac{1}{4}$	"	"	CG#C	"	20

Remarks:—

NAME Maffitt, John S.

PATENT DATE 1812

TRACT Maffitt's Discovery

		COUNTY	Cecil			
Certificate	10 $\frac{1}{2}$	Acres	Liber	IC#C	Folio	309
"	"	"	"	"	"	"
Patent	10 $\frac{1}{2}$	"	"	CG#C	"	45

Remarks:—

NAME Maffitt, John S.

PATENT DATE 1816

TRACT Tripple Purchase

COUNTY Cecil

Certificate	7 1/2	Acres	Liber	CG#D	Folio	23
"	"	"	"	"	"	"
Patent	"	"	"	"	"	"

Remarks:— Patented to William Howell,
Liber CG#C, folio 186

NAME Maffitt, Thomas

PATENT DATE 1788

TRACT Enlargment

COUNTY Cecil

Certificate 4 Acres Liber I C # D Folio 298

“ “ “ “

Patent 4 “ “ I C # C “ 503

Remarks:—

NAME Maffitt, Thomas

PATENT DATE 1788

TRACT Pleasant Garden

COUNTY Cecil

Certificate

Acres

Liber

Folio

“

“

“

“

Patent 10 “ “ I C # C “ 502

Remarks:— Certificate in name of James Murra

Edward Parker and John Oglevie

Liber I C # D Folio 398

NAME Maffitt, Thomas

PATENT DATE 1801

TRACT Security

COUNTY Cecil

Certificate 3-2-28 Acres

Liber IC#Q

Folio 27

“ “

“

“

Patent 3-2-28 “

“ IC#L

“ 691

Remarks:—

NAME Maffott, George

PATENT DATE 1764

TRACT Addition to the Flower of the Forrest

COUNTY Kent

Certificate 120 Acres Liber BC&GS#27 Folio 145

“ “ “ “

Patent 120 “ “ BC&GS#26 “ 15

Remarks:—

NAME **Magatee, John**

SURVEY DATE **1740**

TRACT **Magatee's Luck**

COUNTY **Prince George's**

ACRES **69**

CERTIFICATE No. **209**

NAME Magatee, John

1748

TRACT Magatees Luck

COUNTY

Prince George's

Certificate	69	Acres	Liber BY&GS#1	Folio	632
"	"	"	"	"	"
Patent	69	"	" BY&GS#2	"	675

Remarks:—

NAME **Magaw, John**

PATENT DATE **1798**

TRACT **Zaara**

	COUNTY				
Certificate	108$\frac{1}{2}$	Acres	Harford	Liber I C # N	Folio 283
“	“	“	“	“	“
Patent	108 $\frac{1}{2}$	“	“	I C # M	“ 462

Remarks:—

NAME Magechoine, Terlaugh

1728

TRACT Barley Hill

COUNTY Baltimore

Certificate 171 Acres Liber I.L.#B Folio 211

“ “ “ “

Patent “ “ “

Remarks:— Patent to Charles Carroll, Liber P.L.#7,
folio 26

NAME **Magee, David**

PATENT DATE **1764**

TRACT **Magees Lot**

COUNTY **Worcester**

Certificate **247** Acres Liber **BC&GS#34** Folio **501**

“ “ “ “

Patent **247** “ “ **BC&GS#38** “ **161**

Remarks: —

NAME **Magees, Peter**

1756

TRACT **Peters Home**

COUNTY **Baltimore**

Certificate **25** Acres **Libe BC.&GS.#5 Folio 25**

“ “ “ “

Patent **25** “ **“ BC.&GS.#3 “ 408**

Remarks:—

NAME **Magelchoine, Terlough**

1898

TRACT **Terloughs Chance**

COUNTY **Baltimore**

Certificate	175	Acres	Liber	C.C.#4	Folio	15
“	“	“	“	“	“	“
Patent	175	“	“	C.C.#4	“	15

Remarks:—

NAME Maggill, Andrew

1735

TRACT Great Meadow

COUNTY

Baltimore

Certificate	100	Acres	Liber	E. I. #3	Folio	445
"	"	"	"	"	"	"
Patent	100	"	"	E. I. #4	"	369

Remarks:—

NAME **Maggotte, James** ✓

1722

TRACT **Nothing Venture Nothing Have**

COUNTY **Charles**

Certificate	86	Acres	Liber	I.L.#A	Folio	24
"	"	"	"	"	"	"
Patent	86	"	"	P.L.#5	"	181

Remarks:—

NAME **Maglaclen, John (See John MacGlaolens)**

TRACT

COUNTY

Certificate	Acres	Liber	Folio
“	“	“	“
Patent	“	“	“

Remarks:—

NAME **Maglanre, John**

1759

TRACT **Benjamin's Security**

COUNTY

Now **Wicomico**

Certificate	81	Acres	Liber BC&GS#13	Folio	447
"	"	"	"	"	"
Patent	81	"	" BC&GS#15	"	317

Remarks:—

NAME **Magottee, Ann**

SURVEY DATE **1785**

TRACT **Envy**

COUNTY **Charles**

ACRES **65 1/2**

CERTIFICATE No. **144**

NAME Magottes, John, et al,
SURVEY DATE 1765
TRACT John and Thomas (The)
COUNTY Charles
ACRES 131
CERTIFICATE No. 238

NAME	Magrady, John
SURVEY DATE	1813
TRACT	Independence Resurveyed
COUNTY	Cecil
ACRES	347
CERTIFICATE No.	163

NAME Magrah, Godfrey

1757

TRACT Magrads Out Lett

COUNTY Dorchester

Certificate 21 Acres Libe BC.&GS.#11 fo. 30

“ “ “ “

Patent 21 “ “ BC.&GS.#8 “ 292

Remarks:—

NAME Magran, Katharine W., et al,

PATENT DATE 1905

TRACT Edwin Warfield Island

COUNTY Cecil

Certificate	2½	Acres	Liber EST#1	Folio	276
“	“	“	“	“	“
Patent	2½	“	“ WOM#1	“	558

Remarks:—

NAME Magran, Katharine W., et al,

PATENT DATE 1905

TRACT Frederick Stump Island

COUNTY Cecil

Certificate	1-3-14	Acres	Liber	EST#1	Folio	279
"	"	"	"	"	"	"
Patent	1-3-14	"	"	WOM#1	"	562

Remarks:—

NAME Magran, Katharine W., et al,

PATENT DATE 1905

TRACT Henry Stump Island

COUNTY

Cecil

Certificate	3R-20P	Acres	Liber	EST#1	Folio	275
"	"	"	"	"	"	"
Patent	3R-20P	"	"	WOM#1	"	556

Remarks:---

NAME Magran, Katharine W., et al,

PATENT DATE 1905

TRACT John Stump Island

COUNTY

Cecil

Certificate	3R-13P	Acres	Liber	EST#1	Folio	278
“	“	“	“	“	“	“
Patent	3R-13P	“	“	WOM#1	“	560

Remarks:---

NAME Magran, Mary

1710

TRACT Marys Adventure

COUNTY

Somerset

Certificate	40	Acres	Liber	D. D. #5	Folio	369
"	"	"	"	"	"	"
Patent	40	"	"	D. D. #5	"	370
Remarks:—				P. L. #2	"	234

NAME Magrath, David

SURVEY DATE 1755

TRACT Swine Yard

COUNTY Somerset

ACRES 21

CERTIFICATE No. 611

NAME **Magraw, David**

PATENT DATE **1792**

TRACT **Privilege**

COUNTY

Somerset

Certificate	Acres	Liber	Folio
“	“	“	“
Patent	30	“	“
		IC#H	45

Remarks:— **Certificate in name of Levin Gale**
Liber IC#F, folio 732

NAME Magregar, James

1665

TRACT Choetank

COUNTY Talbot

Certificate	100	Acres	Liber	8	Folio	185
"	"	"	"	"	"	"
Patent	100	"	"	8	"	185

Remarks:—

NAME Magregar, James
1667

TRACT Addition (The)

COUNTY Now Cecil

Certificate	500	Acres	Liber	10	Folio	631
"	"	"	"	"	"	"
Patent	500	"	"	11	"	25

Remarks:

NAME Magregar, James

1673

TRACT Welsh Ridge (The)

COUNTY Now Queen Anne's

Certificate	500	Acres	Liber	9	Folio	440
"	"	"	"	"	"	"
Patent	500	"	"	17	"	197

Remarks:

NAME Magrowder, Alexander

1663

TRACT Alexanders Hope

COUNTY Calvert

Certificate	200	Acres	Liber	11	Folio	232
"		"	"		"	
Patent	200	"	"	12	"	41

Remarks:

NAME Magrowder, Alexander

1668

TRACT Anchovies Hill

COUNTY Calvert

Certificate	400	Aeres	Liber	9	Folio	308
"	"	"	"	"	"	"
Patent	400	"	"	11	"	288

Remarks:

NAME Magrowder, Alexander

1668

TRACT Magrowder

COUNTY Calvert

Certificate	600	Acres	Liber	11	Folio	444
"	"	"	"	"	"	"
Patent	600	"	"	12	"	123

Remarks: