

msa stager s1426 9/23/99 mio/hrh

NAME Hugg, Benjamin & Andrew Harvey

PATENT DATE 1789

TRACT Mount Pleasant

COUNTY Cecil

Certificate	Acres	Liber	Folio
"	"	"	"
Patent	32½	" IC#E	" 79

Remarks:— Certificate in name of Henry Robinson
Liber IC#D, folio 512

NAME Hugg, Thomas
1714

TRACT Huggs Purchase

COUNTY

Somerset

Certificate

Acres

Liber

Folio

“

“

“

“

Patent 100

“

“

R.Y.#1

“

425

Remarks:—

NAME Huggett, Thomas

1688

TRACT Carpenters Folly

COUNTY

Now Worcester

Certificate	190	Acres	Liber 22	Folio	353
"	"	"	"	"	"
Patent	190	"	" N.S.#B	"	542

Remarks: ---

NAME Huggett, Thomas

1688

TRACT Wolfes Denn (The)

COUNTY

Now Worcester

Certificate	500	Acres	Liber 22	Folio	354
"	"	"	"	"	"
Patent	500	"	" N.S.#B	"	512

Remarks:—

NAME Huggins, Edmund

1728


TRACT Johnson's Folly

COUNTY

Now Sussex, Del.

Certificate	50	Acres	Liber	I. L. #A	Folio	812
"	"	"	"	"	"	"
Patent	50	"	"	P. L. #7	"	395

Remarks:—



NAME Huggins, John

1729

TRACT Batchelors Chance

COUNTY

Dorchester

Certificate	150	Acres	Liber	I.L.#A	Folio	839
"	"	"	"	"	"	"
Patent	150	"	"	P.L.#7	"	432

Remarks:—

NAME Huggins, Richard

1664

TRACT Uggins Advantage

COUNTY Anne Arundel

Certificate		Acres		Liber		Folio
"		"		"		"
Patent	50	"		"	7	" 294

Remarks: Certificate in name of Richard Uggins,
Liber 6, folio 4.

NAME Huggins, Robert

SURVEY DATE 1743

TRACT Prevention

COUNTY Baltimore

ACRES 40

CERTIFICATE No. 1303

NAME Hugh, Andrew and four others

1754

TRACT King Cole

COUNTY

Now Washington

Certificate

Acres

Liber

Folio

“

“

“

“

Patent

1970


“

“

Y.&S.#8

“ 687

Remarks:—Certificate in name of Henry Wright Crabb
and John Needham, Liber BC.&GS.#1, folio
344 (See other side)



Henry Wright Crabb

John Brice

David Ross

Alexander Beall

Sarah Needham

NAME **Hugh, Andrew**

PATENT DATE **1772**

TRACT **Leek Forrest**

COUNTY **Now Montgomery**

Certificate **411** Acres Libe **BC&GS#47** Folio **29**

“ “ “ “

Patent **411** “ “ **BC&GS#43** “ **385**

Remarks:—

NAME Hugh, Vestry

SURVEY DATE 1776

TRACT Vestry's Purchase

COUNTY Worcester

ACRES 20

CERTIFICATE No. 1348

NAME **Hughes, A.**

PATENT DATE **1903**

TRACT **Relief**

COUNTY **Dorchester**

Certificate **14-3-16** $\frac{1}{2}$ Acres Liber **EST#1** Folio **145**

“ “ “ “ “

Patent “ “ “

Remarks:—**Patented to Margaret A. Hughes**

Liber WOM#1, folio 432

NAME Hughes and Selby

SURVEY DATE 1794

TRACT New Carthage

COUNTY Allegany

ACRES 69 1/4

CERTIFICATE No. 563

NAME Hughes, Aram

PATENT DATE 1796

TRACT Hughes Chance

	COUNTY				
Certificate	143 $\frac{3}{4}$	Acres	Harford	Liber I C # K	Folio 684
"	"	"	"	"	"
Patent	143 $\frac{3}{4}$	"	"	I C # L	" 160

Remarks:—

NAME Hughes, Barnabas, John, Samuel, & Daniel

PATENT DATE 1763

TRACT Long Tract

COUNTY

Now Washington

Certificate

Acres

Liber

Folio

“

“

“

“

Patent

2533 $\frac{1}{2}$

“

“

BC&GS#23

“

254

Remarks: Certificate in name of William James
Liber BC&GS#27 Folio 245

NAME	Hughes, Benedict
SURVEY DATE	1819
TRACT	Hughe's Discovery
COUNTY	Harford
ACRES	137
CERTIFICATE No.	222

NAME	Hughes, Christopher C.
SURVEY DATE	1884
TRACT	Hughes Conclusion
COUNTY	Dorchester
ACRES	99-1-10
CERTIFICATE No.	615

NAME Hughes, Christopher C.
SURVEY DATE 1895
TRACT Henry's Fortune
COUNTY Dorchester
ACRES 29 1/4
CERTIFICATE NO. 559

NAME Hughes, Christopher C., et al

PATENT DATE 1897

TRACT Willey's Welcome

COUNTY

Dorchester

Certificate 78 1/2 Acres Liber JTS#1 Folio 355

“ “ “ “ “

Patent 78 1/2 “ “ WOM#1 “ 48

Remarks:—

NAME Hughes, Christopher C.

PATENT DATE 1899

TRACT Dewey's Pasture

COUNTY Dorchester

Certificate	82-2-12	Acres	Liber	JTS#1	Folio	457
"	"	"	"	"	"	"
Patent	82-2-12	"	"	WOM#1	"	141

Remarks:—

NAME Hughes, Christopher C.

PATENT DATE 1903

TRACT Hughes Delight

COUNTY Dorchester

Certificate	31 1/2	Acres	Liber	EST#1	Folio	140
"	"	"	"	"	"	"
Patent	31 1/2	"	"	WOM#1	"	426

Remarks:—

NAME Hughes, Christopher C.

PATENT DATE 1903

TRACT Lawson's Delight Resurveyed

		COUNTY	Dorchester			
Certificate	27 1/2	Acres	Liber	EST#1	Folio	142
"	"	"	"	"	"	"
Patent	27 1/2	"	"	WOM#1	"	429

Remarks:—

NAME Hughes, Christopher C.

PATENT DATE 1906

TRACT Hughes Luck

COUNTY Dorchester

Certificate 20-0-14 Acres Liber EST#1 Folio 357

“ “ “ “

Patent “ “ “

Remarks:—Patented to R. Ward Hughes

Liber EST#1, folio 19

NAME Hughes, Christopher C.

PATENT DATE 1906

TRACT Hughes Wisdom

COUNTY Dorchester

Certificate 61 1/4 Acres Liber EST#1 Folio 353

“ “ “ “

Patent “ “ “

Remarks:— Patented to R. Ward Hughes

Liber EST#1, folio 21

NAME Hughes, Christopher C.

PATENT DATE 1906

TRACT Sherman's Security Resurveyed

COUNTY Dorchester

Certificate 63 Acres Liber EST#1 Folio 355

“ “ “ “

Patent “ “ “

Remarks:— Patented to R. Ward Hughes
Liber Est#1, folio 23

NAME **Hughes, Columbus C.**

PATENT DATE **1882**

TRACT **Hughes Enterprise**

COUNTY **Dorchester**

Certificate	17-2-38	Acres	Liber	WRH#1	Folio	209
"	"	"	"	"	"	"
Patent	17-2-38	"	"	WRH#1	"	494

Remarks:—

NAME Hughes, Daniel, John, Samuel & Barnabas

PATENT DATE 1763

TRACT Long Tract

COUNTY

Now Washington

Certificate

Acres

Liber

Folio

“

“

“

“

Patent

2533 $\frac{1}{2}$

“

“

BC&GS#23

“

254

Remarks: Certificate in name of William James
Liber BC&GS#27 Folio 245

NAME Hughes, Daniel & Samuel Hughes

PATENT DATE 1769

TRACT What You Please

		COUNTY	Frederick		
Certificate	34	Acres	Libe BC&GS#41	Folio	231
"	"	"	"	"	"
Patent	34	"	" BC&GS#39	"	169

Remarks:—

NAME Hughes, Daniel & Samuel Hughes

PATENT DATE 1770

TRACT Cave

COUNTY Frederick

Certificate 10 **Acres** **Libel** BC&GS#41 **Folio** 60

“ “ “ “

Patent 10 “ “ BC&GS#39 “ 155

Remarks:—

NAME Hughes, Daniel

PATENT DATE 1770

TRACT Tryal

COUNTY Frederick

Certificate	24½	Acres	Libe BC&GS#41	Folio	47
“	“	“	“	“	“
Patent	24½	“	“ BC&GS#39	“	166

Remarks:—

NAME Hughes, Daniel

PATENT DATE 1771

TRACT Addition to Pleasant Spring

COUNTY Frederick

Certificate	21	Acres	Liber BC&GS#45 Folio	19
"	"	"	"	"
Patent	21	"	" BC&GS#43 "	198

Remarks:—

NAME Hughes, Daniel & Samuel Hughes

PATENT DATE 1773

TRACT Force Put

COUNTY

Frederick

Certificate	18 $\frac{1}{4}$	Acres	Liber BC&GS#47 Folio	245
"	"	"	"	"
Patent	18 $\frac{1}{4}$	"	" BC&GS#44 "	204

Remarks:---

NAME **Hughes, Daniel and Samuel**

PATENT DATE **1773**

TRACT **Wilkes and Liberty**

COUNTY

Frederick

Certificate	819	Acres	Liber BC&GS#47	Folio	150
"	"	"	"	"	"
Patent	819	"	" BC&GS#44	"	200

Remarks:—

NAME Hughes, Daniel & Normand Bruce & Samuel

PATENT DATE 1774 Hughes

TRACT Great Rock Park

COUNTY Now Washington

Certificate	10	Acres	Liber BC&GS#51 Folio	17
"	"	"	"	"
Patent	10	"	" BC&GS#49 "	149

Remarks:—

NAME **Hughes, Daniel**

PATENT DATE **1785**

TRACT **Brooke Field**

COUNTY **Frederick**

Certificate	45$\frac{1}{2}$	Acres	Liber IC#B	Folio	312
"	"	"	"	"	"
Patent	45$\frac{1}{2}$	"	" IC#A	"	476

Remarks:— **Certificate in name of Thomas Brooke
Liber IC#B, folio 312**

NAME **Hughes, Daniel**

PATENT DATE **1787**

TRACT **Survey on Last Shift (The)**

		COUNTY	Washington		
Certificate	1581½	Acres	Liber IC#B	Folio	704
"	"	"	"	"	"
Patent	1581½	"	" IC#C	"	151

Remarks:—

NAME Hughes, Daniel

PATENT DATE 1792

TRACT Cumberland

	COUNTY	Washington		
Certificate	705 $\frac{3}{4}$	Acres	Liber IK#U	Folio 402
"	"	"	"	"
Patent	"	"	"	"

Remarks:—

NAME Hughes, Daniel & Samuel

PATENT DATE 1792

TRACT Mount Aetna

COUNTY

Washington

Certificate	4882 $\frac{3}{4}$	Acres	Liber IC#F	Folio	690
"	"	"	"	"	"
Patent	4882 $\frac{3}{4}$	"	" IC#G	"	137

Remarks:—

NAME **Hughes, Daniel**

PATENT DATE **1792**

TRACT **Mountain Prospect**

COUNTY **Washington**

Certificate	1619	Acres	Liber	IC#F	Folio	696
“	“	“	“	“	“	“
Patent	1619	“	“	IC#H	“	35

Remarks:—

NAME Hughes, Daniel

PATENT DATE 1792

Delight (The)

TRACT Resurvey on Part of the Resurvey on Sarahs

COUNTY

Washington

Certificate	637 $\frac{3}{4}$	Acres	Liber	IC#F	Folio	699
"	"	"	"	"	"	"
Patent	637 $\frac{3}{4}$	"	"	IC#H	"	34

Remarks:—

NAME **Hughes, Daniel & Samuel Hughes**

PATENT DATE **1792**

TRACT **Walnut Hills**

COUNTY **Washington**

Certificate	Acres	Liber	Folio
"	"	"	"
Patent	36	"	"
		IC#H	33

Remarks:— **Certificate in name of Francis Deakins**
Liber IC#F, folio 697

NAME	Hughes, Daniel
SURVEY DATE	1793
TRACT	Coal Yard
COUNTY	Washington
ACRES	2588
CERTIFICATE No.	74

NAME Hughes, Daniel
SURVEY DATE 1796
TRACT Addition to the Three Springs
COUNTY Washington
ACRES 340
CERTIFICATE NO. 25

NAME .Hughes, Daniel

PATENT DATE 1797

TRACT Waters of Strife (The)

COUNTY Washington

Certificate Acres Liber Folio

“ “ “ “

Patent 4 1-8 “ “ I C # M “ 194

Remarks: Certificate in name of Jonathan Hagerty
Liber I C # 0 Folio 375

NAME Hughes, Daniel

PATENT DATE 1798

TRACT Sweep Stakes

COUNTY

Washington

Certificate

Acres

Liber

Folio

“

“

“

“

Patent

4311½

“

“

IC#N

“

403

Remarks:—

Certificate in name of William Fitzhugh
Liber IC#N, folio 303

NAME Hughes, Daniel

PATENT DATE 1801

TRACT Liberty

COUNTY Washington

Certificate	46	Acres	Liber IC#N	Folio	611
"		"	"	"	
Patent	46	"	" IC#P	"	98

Remarks:—

NAME Hughes, Daniel (See other side)

PATENT DATE 1801

TRACT Principio

COUNTY Cecil

Certificate 971-3-13 Acres Liber IC#Q Folio 35

" " " " "

Patent " " " "

Remarks:— Patented to Samuel Hughes & Edwin Cole
Liber IC#L, folio 678

Richard Potts, John Swan, Philip Cole &

Samuel Hughes

NAME Hughes, Daniel

PATENT DATE 1803

TRACT Wilkes & Liberty Resurveyed

		COUNTY	Washington		
Certificate	893	Acres	Liber IC#Q	Folio	194
"	"	"	"	"	"
Patent	893	"	" IC#P	"	465

Remarks:—

NAME Hughes, Daniel & Samuel

PATENT DATE 1804

TRACT Retreat

COUNTY

Washington

Certificate	311½	Acres	Liber IC#Q	Folio	379
"	"	"	"	"	"
Patent	311½	"	" IC#S	"	155

Remarks:—

NAME Hughes, Daniel & Samuel

PATENT DATE 1805

TRACT Addition to Outlet

COUNTY Frederick

Certificate	1 $\frac{1}{2}$	Acres	Liber IC#Q	Folio	662
"	"	"	"	"	"
Patent	"	"	"	"	"

Remarks:— Patented to John Shank
Liber IC#S, folio 260

NAME Hughes, Daniel


PATENT DATE 1805

TRACT Hab Nab

COUNTY Washington

Certificate	58½	Acres	Liber IC#Q	Folio	579
"	"	"	"	"	"
Patent	"	"	"	"	"

Remarks:— Patented to Jonathan Myers
Liber IC#P, folio 719



NAME Hughes, Daniel & Samuel

PATENT DATE 1806

TRACT Stovers Good Luck

	COUNTY	<u>Now</u> Frederick		
Certificate	$\frac{3}{4}$	Acres	Liber IC#R	Folio 460
"	"	"	"	"
Patent	"	"	"	"

Remarks:— Patented to Christian Stover
Liber IC#S, folio 438

NAME Hughes, Daniel
SURVEY DATE 1811
TRACT Resurvey on Sweep Stakes
COUNTY Washington
ACRES 4808 3/4
CERTIFICATE No. 310

NAME	Hughes, Daniel
SURVEY DATE	1812
TRACT	Great Rock Forrest
COUNTY	Washington
ACRES	2505 1/4
CERTIFICATE NO.	137

NAME Hughes, Daniel
SURVEY DATE 1813
TRACT Coliers Retreat
COUNTY Washington
ACRES 1972
CERTIFICATE No. 77

NAME Hughes, Daniel

PATENT DATE 1813

TRACT Rubicon

COUNTY

Washington

Certificate	64	Acres	Liber	IB#B	Folio	463
"	"	"	"	"	"	"
Patent	64	"	"	IB#A	"	370

Remarks:—

NAME Hughes, Daniel

PATENT DATE 1814

TRACT Second Addition (The)

	COUNTY	Washington			
Certificate	50	Acres	Liber	IB#B	Folio 487
"	"	"	"	"	"
Patent	"	"	"	"	"

Remarks:-- Patented to John Beard
Liber IB#A, folio 466.

NAME Hughes, Daniel

PATENT DATE 1814

TRACT Tanner's Forest

		COUNTY	Washington		
Certificate	130	Acres	Liber	IB#B	Folio 480
"	"	"	"	"	"
Patent	130	"	"	IB#C	" 89

Remarks:—

NAME Hughes, Daniel

PATENT DATE 1815

TRACT Addition to Mapel Level

		COUNTY	Washington		
Certificate	5	Acres	Liber	IB#D	Folio 234
"	"	"	"	"	"
Patent	5	"	"	IB#C	" 202

Remarks:—

NAME Hughes, Daniel

PATENT DATE 1815

TRACT Fortunes Favours

		COUNTY	Washington		
Certificate	5	Acres	Liber	IB#D	Folio 332
"		"	"		"
Patent	5	"	"	IB#C	" 301

Remarks:—

NAME Hughes, Daniel

PATENT DATE 1815

TRACT Hughes' Discovery

		COUNTY	Washington		
Certificate	$10\frac{3}{4}$	Acres	Liber	IB#D	Folio 222
"	"	"	"	"	"
Patent	$10\frac{3}{4}$	"	"	IB#C	" 205

Remarks:—

NAME Hughes, Daniel

PATENT DATE 1815

TRACT Rocky Corner

		COUNTY	Washington		
Certificate	4 $\frac{1}{2}$	Acres	Liber	IB#D	Folio 225
"	"	"	"	"	"
Patent	4 $\frac{1}{2}$	"	"	IB#C	" 203

Remarks:—

NAME Hughes, Daniel

PATENT DATE 1815

TRACT Stoney Flat

COUNTY Washington

Certificate	$2\frac{3}{4}$	Acres	Liber	IB#D	Folio	223
"	"	"	"	"	"	"
Patent	$2\frac{3}{4}$	"	"	IB#C	"	204

Remarks:—

NAME Hughes, Daniel

PATENT DATE 1816

TRACT Hughes' Lot

COUNTY Baltimore

Certificate	Acres	Liber	Folio
"	"	"	"
Patent 163	"	" IB#C	" 410

Remarks:— Certificate in name of James Hughes,
Liber IB#D, folio 182.

NAME Hughes, Daniel

PATENT DATE 1816

TRACT Mary's Delight

COUNTY Baltimore

Certificate	Acres	Liber	Folio
"	"	"	"
Patent	102	" IB#C	" 408

Remarks:— Certificate in name of James Norris
Liber IB#D folio 183.

NAME Hughes, Daniel

PATENT DATE 1817

TRACT Abraham's Plains

		COUNTY	Washington			
Certificate	144	Acres	Liber	IB#D	Folio	658
"	"	"	"	"	"	"
Patent	144	"	"	IB#E	"	69

Remarks:—

NAME Hughes, Daniel

SURVEY DATE 1817

TRACT Laurel Grove

COUNTY Washington

ACRES 18 1/4

CERTIFICATE No. 186

NAME Hughes, Daniel

PATENT DATE 1817

TRACT Ophelia

		COUNTY	Washington			
Certificate	206	Acres	Liber	IB#D	Folio	659
"	"	"	"	"	"	"
Patent	206	"	"	IB#E	"	70

Remarks:—

NAME Hughes, Daniel, Jr.,

SURVEY DATE 1814

TRACT Piney Levell

COUNTY Washington

ACRES 131

CERTIFICATE NO. 271

NAME Hughes, David

PATENT DATE 1810

TRACT Cumberland

COUNTY

Washington

Certificate	685 $\frac{1}{2}$	Acres	Liber	JK#U	Folio	405
"	"	"	"	"	"	"
Patent	685 $\frac{1}{2}$	"	"	JK#T	"	358

Remarks:—

NAME Hughes, David, et al,
SURVEY DATE 1813
TRACT Great Rock Forrest
COUNTY Washington
ACRES 1623 1/2
CERTIFICATE No. 136

NAME **Hughes, Elisha**

PATENT DATE **1789**

TRACT **Hughes Endeavour**

COUNTY **Cecil**

Certificate **327** Acres Liber **IC#D** Folio **539**

“ “ “ “

Patent “ “ “

Remarks:— **Patented to Roger Kirk & Arthur White**
Liber IC#E, folio 166

NAME Hughes, Ernest
SURVEY DATE 1920
TRACT Hughes Chain Fence
COUNTY Dorchester
ACRES 124-3-6
CERTIFICATE No. 614-A

NAME Hughes, George, et al

PATENT DATE 1838

TRACT Quarto

		COUNTY	Allegany		
Certificate	126	Acres	Liber GGB#4	Folio	210
"	"	"	"	"	"
Patent	126	"	" GGB#3	"	307

Remarks:—

NAME Hughes, George, et al

PATENT DATE 1838

TRACT Rabbits Walk

COUNTY

Allegany

Certificate	116 1/8 Acres	Liber	GGB#4	Folio	207
"	"	"	"	"	"
Patent	116 1/8 "	"	GGB#3	"	305

Remarks:—

NAME Hughes, George, et al

PATENT DATE 1838

TRACT Trio

		COUNTY	Alleghany			
Certificate	100	Acres	Liber	GGR#4	Folio	209
"		"	"		"	
Patent	100	"	"	GGR#3	"	307

Remarks:—

NAME Hughes, George H.

PATENT DATE 1916

TRACT Fanney's Choice

	COUNTY				
Certificate	59	Acres	Dorchester	Liber TAS#1	Folio 357
"	"	"	"	"	"
Patent	59	"	"	JJH#1	" 63

Remarks:—

NAME Hughes, George W., et al,

SURVEY DATE 1840

TRACT Quarto Resurveyed

COUNTY Allegany

ACRES 2503 5/8

CERTIFICATE No. 668

NAME Hughes, Horatio

SURVEY DATE 1787

TRACT Hugh's Addition

COUNTY Baltimore

ACRES 100

CERTIFICATE No. 744

NAME Hughes, Horatio

SURVEY DATE 1832

TRACT Luck at Last

COUNTY Dorchester

ACRES 109 1/4

CERTIFICATE No. 834

NAME Hughes, James

1755

TRACT Williams Pleasure

COUNTY

Frederick

Certificate	77	Acres	Liber BC&GS#5	Folio	98
"	"	"	"	"	"
Patent	77	"	" BC&GS#6	"	121

Remarks:—

NAME Hughes, James

PATENT DATE 1769

TRACT Hills Adventure

COUNTY Cecil

Certificate 75 $\frac{1}{4}$ Acres Liber BC&GS#40 Folio 39

" " " "

Patent 75 $\frac{1}{4}$ " " BC&GS#36 " 300

Remarks:—

NAME **Hughes, James**

PATENT DATE **1787**

TRACT **Hughes Lot**

COUNTY **Baltimore**

Certificate **204** Acres Liber **IB#D** Folio **179**

“ “ “ “

Patent “ “ “

Remarks:—

NAME Hughes, James

SURVEY DATE 1796

TRACT Fiction

COUNTY Frederick

ACRES 2 7/8

CERTIFICATE No. 202

NAME Hughes, James

SURVEY DATE 1797

TRACT Hit or Miss

COUNTY Frederick

ACRES 5 1/2

CERTIFICATE No. 286

NAME Hughes, James

PATENT DATE 1816

TRACT Hughes' Lot

		COUNTY			
Certificate	162	Acres	Baltimore	Liber IB#D	Folio 182
"	"	"	"	"	"
Patent	"	"	"	"	"

Remarks:— Patented to Daniel Hughes,
Liber IB#C, folio 410.

NAME **Hughes, Jesse**

PATENT DATE **1801**

TRACT **Independency**

COUNTY

~~Worcester~~ **Wicomico**

Certificate	480	Acres	Liber	IC#B	Folio	57
"	"	"	"	"	"	"
Patent	480	"	"	IC#B	"	50

Remarks:—

NAME Hughes, Jesse

PATENT DATE 1812

TRACT Hughes Addition

	COUNTY	<u>Now</u> Wicomico		
Certificate	282½	Acres	Liber IC#C	Folio 274
"	"	"	"	"
Patent	282½	"	" CG#C	" 25

Remarks:—

NAME **Hughes, Jesse**

PATENT DATE **1821**

TRACT **Verdant Retreat (The)**

		COUNTY	<u>Now</u> Wicomico		
Certificate	624$\frac{1}{4}$	Acres	Liber CG#D	Folio	159
"	"	"	"	"	"
Patent	624$\frac{1}{4}$	"	" CG#C	"	353

Remarks:—

NAME Hughes, John

1747

TRACT Hathaways Hazard

COUNTY

Now Harford

Certificate 183 Acres LibeBY.&GS.#1Folio 361

“ “ “ “

Patent “ “ “

Remarks: Patent to Thomas White, Liber T.I.#3,
folio 314

NAME **Hughes, John**

1759

TRACT **Condon Renewed**

COUNTY

Queen Anne's

Certificate	474	Acres	Liber	BC&GS#13	Folio	261
"	"	"	"	"	"	"
Patent	474	"	"	BC&GS#13	"	134

Remarks:—

NAME Hughes, John

1759

TRACT Johns Lott

COUNTY

Now Montgomery

Certificate	50	Acres	Liber BC&GS#13	Folio	527
"		"	"	"	
Patent	50	"	" BC&GS#15	"	24

Remarks:—

NAME Hughes, John, Samuel, Daniel and Barnabas

PATENT DATE 1863

TRACT Long tract

COUNTY

Now Washington

Certificate

Acres

Liber

Folio

“

“

“

“

Patent 2533½ “ “ BC&GS#23 “ 354

Remarks: Certificate in name of William James
Liner BC&GS#27 Folio 245

NAME Hughes, John

PATENT DATE 1771

TRACT Addition (The)

		COUNTY	<u>Now</u> Carroll	
Certificate	20	Acres	Liber BC&GS#41 Folio	494
"	"	"	"	"
Patent	20	"	" BC&GS#43 "	140

Remarks:—

NAME Hughes John

PATENT DATE 1807

TRACT Hughes Project

COUNTY

Harford

Certificate	15 $\frac{1}{4}$	Acres	Liber	IC#R	Folio	604
"	"	"	"	"	"	"
Patent	15 $\frac{1}{4}$	"	"	IC#S	"	534

Remarks:—

NAME Hughes, John

SURVEY DATE 1824

TRACT Hughes' Garden Spot

COUNTY Baltimore

ACRES 2R-30Ps

CERTIFICATE No. 747

NAME	Hughes, John, et al,
SURVEY DATE	1841
TRACT	Long Bar
COUNTY	Charles
ACRES	6
CERTIFICATE No.	267

NAME Hughes, John E.

PATENT DATE 1898

TRACT John's Venture

COUNTY

Dorchester

Certificate 46 3/16 Acres Liber JTS#1 Folio 387

“ “ “ “ “

Patent 46 3/16 “ “ WOM#1 “ 81

Remarks:—

NAME Hughes, John E. and John W.
SURVEY DATE 1902
TRACT Hughes Choice
COUNTY Dorchester
ACRES 70 1/2
CERTIFICATE No. 615 B

NAME	Hughes, John W., et al,
SURVEY DATE	1903
TRACT	Alliance
COUNTY	Dorchester
ACRES	67 3/4.
CERTIFICATE NO.	153-A

NAME Hughes, John W.

PATENT DATE 1917

TRACT Bahama

COUNTY Dorchester

Certificate 108A 34PAcres Liber TAS#1 Folio 392

“ “ “ “

Patent “ “ “

Remarks: Patented to Ernest Davenport

Liber JJH#1, folio 99

NAME Hughes, Joseph

1761

TRACT Hughes Pleasure

COUNTY

Frederick

Certificate	23	Acres	Liber BC&GS#14	Folio	42
"	"	"	"	"	"
Patent	23	"	" BC&GS#13	"	563

Remarks:—

NAME Hughes, Laura J.

PATENT DATE 1894

TRACT Laura's Delight

COUNTY

Dorchester

Certificate	234	Acres	Liber	JTS#1	Folio	212
"	"	"	"	"	"	"
Patent	234	"	"	WRH#2	"	501

Remarks:—

NAME Hughes, Lenas

PATENT DATE 1793

TRACT Hughes Choice

COUNTY

Baltimore

Certificate	97 $\frac{1}{2}$	Acres	Liber IC#I	Folio	444
"	"	"	"	"	"
Patent	"	"	"	"	"

Remarks:— Patented to James Carlon
Liber IC#H, folio 361

NAME **Hughes, Levy**

PATENT DATE **1816**

TRACT **Benvenue**

		COUNTY	Frederick		
Certificate	333	Acres	Liber	IB#D	Folio 365
"	"	"	"	"	"
Patent	333	"	"	IB#C	" 505

Remarks:—

NAME Hughes, Margaret A.

PATENT DATE 1903

TRACT Relief

COUNTY Dorchester

Certificate	Acres	Liber	Folio
"	"	"	"
Patent 14-3-16 $\frac{1}{2}$	"	" WOM#1	" 432

Remarks: Certificate in name of A. Hughes
Liber EST#1, folio 145

NAME

Hughes, Mary H.

PATENT DATE

1924

TRACT

Fareland

COUNTY

Dorchester

Certificate 341-17

Acres

Liber JSS # 1 Folio 215

“

“

“

“

Patent 341-17

“

“ JSS # 1 “ 215

Remarks:—

NAME Hughes, Mary T., et al,

PATENT DATE 1916

TRACT Addition to Scott's Improvement

COUNTY Baltimore

Certificate	8 9/10	Acres	Liber TAS#1	Folio	339
"	"	"	"	"	"
Patent	8 9/10	"	" JJH#1	"	43

Remarks:—

NAME Hughes, Nathan
SURVEY DATE 1765
TRACT Hughes Meadow
COUNTY Prince George's
ACRES 96
CERTIFICATE No. 180

NAME Hughes, Nathan

PATENT DATE 1766

TRACT Hughes Enlargement

COUNTY

Anne Arundel

Certificate	156	Acres	Liber BC&GS#30	Folio	376
-------------	-----	-------	----------------	-------	-----

TRACT

“

“

“

“

Patent

“

“

“

Remarks:— Patented to Charles Hammond Jr.

Liber BC&GS#29, Folio 183

NAME Hughes, Oattie

PATENT DATE 1921

TRACT Justice

COUNTY Dorchester

Certificate 19-1-16 Acres Liber JSS#1 Folio 56

" " " " " "

Patent 19-1-16 " " JSS#1 " 58

Remarks:--

NAME

Hughes, Otto

PATENT DATE

1925

TRACT

Lola

COUNTY

Dorchester

Certificate

39-5/16 Acres

Liber JSS # 1 Folio 244

“

“

“

“

Patent

39-5/16 “

“

JSS # 1 “ 244

Remarks:—

NAME Hughes, Otto

PATENT DATE 1940 - August 30

TRACT West Thorofare

		COUNTY	Dorchester		
Certificate	29.845	Acres	Liber	JSS # 1	Folio 480
"	"	"	"	"	"
Patent	29.845	"	"	JSS # 1	" 497

Remarks:— Certificate No. 3166A

NAME Hughes, Richard

1859

TRACT Ricarton

COUNTY Now Dorchester

Certificate	300	Acres	Liber	4	Folio	260
“	“	“	“	“	“	“
Patent	300	“	“	4	“	434

Remarks:—

NAME Hughes, Robert

1665

TRACT Hughes Chance

COUNTY Calvert

Certificate 300 Acres Liber 9 Folio 100

“ “ “ “ “ “

Patent “ “ “

Remarks:—

NAME . Hughes, Robert

SURVEY DATE 1792

TRACT Pleasant Range

COUNTY Washington

ACRES 1178 3/4

CERTIFICATE No. 267

NAME Hughes, Robert

SURVEY DATE 1795

TRACT Point Look Out

COUNTY Allegany

ACRES 50

CERTIFICATE No. 632

NAME Hughes, Robert, et al,

SURVEY DATE 1795

TRACT Treasure

COUNTY Allegany

ACRES 24009

CERTIFICATE NO. 903

NAME **Hughes, Robert, and Samuel Selby**

PATENT DATE **1796**

TRACT **Mount Etna**

	COUNTY	Allegany			
Certificate	Acres	Liber	I C # N	Folio	
718					54
“	“	“		“	
Patent	“	“	I C # M	“	36
718					

Remarks:—

NAME Hughes, Robert
SURVEY DATE 1797
TRACT Oscar and Malvina
COUNTY Washington
ACRES 8
CERTIFICATE No. 261

NAME Hughes, Robert

SURVEY DATE 1798

TRACT Number Five

COUNTY Washington

ACRES 4

CERTIFICATE No. 251

NAME Hughes, Robert
SURVEY DATE 1798
TRACT Number Four
COUNTY Washington
ACRES 1 1/8
CERTIFICATE No. 249

NAME Hughes, Robert

PATENT DATE 1800

TRACT Jerusalem Common

	COUNTY			
Certificate	3-1/8	Acres	Washington Liber IC#N	Folio 452
“	“	“	“	“
Patent	“	“	“	“

Remarks:— Patented to William Lee
Liber IC#L, folio 600

NAME Hughes, Robert

PATENT DATE 1800

TRACT Millers Lot

COUNTY

Washington

Certificate 2 5-8 Acres Liber I C # M Folio 451

“ “ “ “

Patent “ “ “

Remarks:— Patent to Jacob Miller

Liber I C # M Folio 735

NAME Hughes, Robert

PATENT DATE 1800

TRACT Sapling Grove

COUNTY

Washington

Certificate 5

Acres

Liber IC#N

Folio 451

“

“

“

“

Patent

“

“

“

Remarks:— Patented to William Lee

Liber IC#L, folio 600

NAME Hughes, Robert

PATENT DATE 1801

TRACT Limestones Land

COUNTY Washington

Certificate	20	Acres	Liber	IC#N	Folio	613
"	"	"	"	"	"	"
Patent	20	"	"	IC#P	"	99

Remarks:—

NAME Hughes, Robert

PATENT DATE 1801

TRACT Pink of Allegany

	COUNTY	<u>Now</u>	Garrett		
Certificate	3519	Acres	Liber IC#N	Folio	719
"	"	"	"	"	"
Patent	"	"	"	"	"

Remarks:— Patented to Benjamin Stoddart
Liber IC#L, folio 676

NAME Hughes, Robert

PATENT DATE 1803

TRACT Number Three

COUNTY

Frederick

Certificate 16-5/8

Acres

Liber IC#Q

Folio 193

“

“

“

“

Patent 16-5/8

“

“ IC#S

“

31

Remarks:—

NAME Hughes, Robert
SURVEY DATE 1806
TRACT Number Four and Five Enlarged
COUNTY Washington
ACRES 13 3/4
CERTIFICATE No. 250

NAME Hughes, Robert

PATENT DATE 1831

TRACT Number Two

COUNTY Washington

Certificate 3 5/8 Acres Liber GGB#2 Folio 176

" " " " "

Patent " " " "

Remarks:— Patented to Susanna Hughes,
Liber GGB#1, folio 260.

NAME Hughes, R. Ward

PATENT DATE 1906

TRACT Hughes Luck

COUNTY Dorchester

Certificate

Acres

Liber

Folio

“

“

“

“

Patent 20-0-14 “ “ EST#1 “ 19

Remarks:—Certificate in name of Christopher C. Hughes
Liber EST#1, folio 357

NAME Hughes, R. Ward

PATENT DATE 1906

TRACT Hughes Wisdom

COUNTY Dorchester

Certificate

Acres

Liber

Folio

“

“

“

“

Patent 61 1/4 “ “ EST#1 “ 21

Remarks:— Certificate in name of Christopher C. Hughes
Liber EST#1, folio 353

NAME Hughes, R. Ward

PATENT DATE 1906

TRACT Sherman's Security Resurveyed

COUNTY Dorchester

Certificate	Acres	Liber	Folio
"	"	"	"
Patent 83	"	" EST#1	" 23

Remarks:—Certificate in name of Christopher C. Hughes
Liber EST#1, folio 355

NAME Hughes, R. Ward

PATENT DATE 1909

TRACT Hughes Regulation

COUNTY Dorchester

Certificate	101-1-20	Acres	Liber	EST#1	Folio	482
"	"	"	"	"	"	"
Patent	101-1-20	"	"	EST#1	"	145

Remarks:—

NAME Hughes, R. Ward

PATENT DATE 1931

TRACT Mitcha Pond

		COUNTY	Dorchester		
Certificate	2.014	Acres	Liber	JSS # 1	Folio 389
"	"	"	"	"	"
Patent	2.014	"	"	JSS # 1	" 392

Remarks:—

NAME Hughes, Samuel
SURVEY DATE 1730
TRACT Hughe's Adventure
COUNTY Baltimore
ACRES 300
CERTIFICATE No. 745

NAME Hughes, Samuel

1731

TRACT Hughes Adventure

COUNTY

Now Harford

Certificate 300 Acres Liber E.I.#3 Folio 24

“ “ “ “

Patent “ “ “

Remarks:— Assigned to Benj. Tasker, Certificate
let fall.

NAME Hughes, Samuel

SURVEY DATE 1746

TRACT Cabbin's Branch

COUNTY Baltimore

ACRES 102

CERTIFICATE No. 278

NAME Hughes, Samuel

SURVEY DATE 1746

TRACT Hills and Vales

COUNTY Baltimore

ACRES 50

CERTIFICATE No. 705

NAME Hughes, Samuel

SURVEY DATE 1752

TRACT Meadow Ground

COUNTY Baltimore

ACRES 65

CERTIFICATE No. 1004

NAME Hughes, Samuel

SURVEY DATE 1761

TRACT Punch

COUNTY Baltimore

ACRES 55

CERTIFICATE No. 1325

NAME Hughes, Samuel, Daniel, John and Barnabas.

PATENT DATE 1763

TRACT Long Tract

COUNTY

Now Washington

Certificate

Acres

Liber

Folio

“

“

“

“

Patent 2533 $\frac{1}{2}$ “ “ BC&GS#23 “ 254

Remarks: Certificate in name of William James
Liber BC&GS#27 Folio 245

NAME **Hughes, Samuel & Daniel Hughes**

PATENT DATE **1769**

TRACT **What You Please**

		COUNTY	Frederick		
Certificate	34	Acres	Libel BC&GS#41	Folio	231
"	"	"	"	"	"
Patent	34	"	" BC&GS#39	"	169

Remarks:—

NAME Hughes, Samuel

PATENT DATE 1770

TRACT Cannon

COUNTY

Now Washington

Certificate 10½ Acres Libe BC&GS#41 Folio 59

“ “ “ “

Patent 10½ “ “ BC&GS#39 “ 158

Remarks:—

NAME Hughes, Samuel & Daniel Hughes

PATENT DATE 1770

TRACT Cave

COUNTY

Frederick

Certificate 10 Acres LibeBC&GS#41 Folio 60

“ “ “ “

Patent 10 “ ‘BC&GS#39 “ 155

Remarks:—

NAME Hughes, Samuel

PATENT DATE 1770

TRACT Chase

COUNTY Frederick

Certificate	46 $\frac{1}{4}$	Acres	Libe BC&GS#41	Folio	64
"	"	"	"	"	"
Patent	46 $\frac{1}{4}$	"	" BC&GS#38	"	395

Remarks:—

NAME Hughes, Samuel

PATENT DATE 1770

TRACT Easter Sunday

COUNTY

Now Washington

Certificate 50 Acres Libe BC&GS# 41 Folio 45

“ “ “ “

Patent 50 “ “ BC&GS#38 “ 399

Remarks:—

NAME Hughes, Samuel

PATENT DATE 1770

TRACT Jacob

COUNTY Frederick

Certificate	26 $\frac{1}{4}$	Acres	Liber BC&GS#41 Folio	61
"	"	"	"	"
Patent	26 $\frac{1}{4}$	"	" BC&GS#38 "	394

Remarks:—

NAME Hughes, Samuel

PATENT DATE 1770

TRACT Sweep Clean

COUNTY

Now Washington

Certificate	21	Acres	Liber BC&GS#41	Folio	48
"	"	"	"	"	"
Patent	21	"	" BC&GS#39	"	159

Remarks:—

NAME Hughes, Samuel

PATENT DATE 1770

TRACT Walkers Welcome to Anteatum

COUNTY Frederick

Certificate 48½ Acres Libe BC&GS#41 Folio 26

“ “ “ “

Patent 48½ “ “ BC&GS#39 “ 156

Remarks:—

NAME Hughes, Samuel

PATENT DATE 1771

TRACT Continuation of Friendship

COUNTY Frederick

Certificate	51	Acres	LibeBC&GS#41	Folio	357
"	"	"	"	"	"
Patent	51	"	" BC&GS#43	"	205

Remarks:—

NAME Hughes, Samuel

PATENT DATE 1771

TRACT Partnership

COUNTY

Frederick

Certificate	22	Acres	Liber BC&GS#45	Folio	21
“	“	“	“	“	“
Patent	22	“	“ BC&GS#43	“	189

Remarks:—

NAME **Hughes, Samuel**

PATENT DATE **1771**

TRACT **Pleasant Mount**

COUNTY **Frederick**

Certificate	68	Acres	Liber BC&GS#45	Folio	18
"	"	"	"	"	"
Patent	68	"	" BC&GS#43	"	191

Remarks:—

NAME **Hughes, Samuel**

PATENT DATE **1772**

TRACT **Let Justice Take Place**

COUNTY

Now **Washington**

Certificate	318$\frac{1}{4}$	Acres	Liber BC&GS#47	Folio	91
"	"	"	"	"	"
Patent	318$\frac{1}{4}$	"	" BC&GS#43	"	318

Remarks:—

NAME **Hughes, Samuel**

PATENT DATE **1772**

TRACT **Neighbour Jonathan**

		COUNTY	Frederick	
Certificate	15$\frac{3}{4}$	Acres	Liber BC&GS#47 Folio	101
“	“	“	“	“
Patent	15$\frac{3}{4}$	“	“ BC&GS#43 “	324

Remarks:—

NAME **Hughes, Samuel**

PATENT DATE **1772**

TRACT **Russian Boatswain (The)**

COUNTY **Frederick**

Certificate	52	Acres	Liber BC&GS#47	Folio	97
"	"	"	"	"	"
Patent	52	"	" BC&GS#44	"	3

Remarks:—

NAME Hughes, Samuel & Francis Deakins

PATENT DATE 1772

TRACT Small Game

		COUNTY	<u>Now</u> Washington	
Certificate	37 $\frac{1}{4}$	Acres	Liber BC&GS#47 Folio	99
"	"	"	"	"
Patent	37 $\frac{1}{4}$	"	" BC&GS#43 "	317

Remarks:—

NAME **Hughes, Samuel**

PATENT DATE **1773**

TRACT **Stand By**

COUNTY **Frederick**

Certificate	84$\frac{3}{4}$	Acres	Libe	BC&GS#47	Folio	91
"	"	"	"	"	"	"
Patent	84$\frac{3}{4}$	"	"	BC&GS#42	"	338

Remarks:—

NAME Hughes, Samuel & Francis Deakins

PATENT DATE 1772

TRACT Survey of Antietum Finished (The)

COUNTY Frederick

Certificate 108 $\frac{1}{4}$ Acres Liber BC&GS#47 Folio 53

“ “ “ “ “

Patent 108 $\frac{1}{4}$ “ “ BC&GS#42 “ 340

Remarks:—

NAME Hughes, Samuel & Daniel Hughes

PATENT DATE 1773

TRACT Force Put

COUNTY Frederick

Certificate $18\frac{1}{4}$ Acres Liber BC&GS#47 Folio 245

“ “ “ “

Patent $18\frac{1}{4}$ “ “ BC&GS#44 “ 204

Remarks:—

NAME **Hughes, Samuel & Francis Deakins**

PATENT DATE **1773**

TRACT **Liberty**

COUNTY

Frederick

Certificate	50	Acres	Liber BC&GS#47 Folio	275
“	“	“	“	“
Patent	50	“	“ BC&GS#44 “	341

Remarks:—

NAME Hughes, Samuel & Daniel, Normand Bruce

PATENT DATE 1775

TRACT Great Rock Park

		COUNTY	<u>Now</u> Washington	
Certificate	10	Acres	Liber BC&GS#51 Folio	17
"	"	"	"	"
Patent	10	"	" BC&GS#49 "	149

Remarks:—

NAME Hughes, Samuel

PATENT DATE 1784

TRACT Resurvey on the Summit of Policy (The)

COUNTY

Now Washington

Certificate	852 $\frac{1}{2}$	Acres	Liber IC#B	Folio	57
"	"	"	"	"	"
Patent	852 $\frac{1}{2}$	"	" IC#A	"	327

Remarks:—

NAME Hughes, Samuel

PATENT DATE 1785

TRACT Good Spring

COUNTY

Now Allegany

Certificate	182	Acres	Liber IC#B	Folio	301
"	"	"	"	"	"
Patent	182	"	" IC#A	"	485

Remarks:—

NAME **Hughes, Samuel**

PATENT DATE **1785**

TRACT **Good Spring**

COUNTY

Worcester

Certificate

Acres

Liber

Folio

“

“

“

“

Patent **183**

“

“

IC#A

“485

Remarks:—

NAME Hughes, Samuel & Daniel

PATENT DATE 1792

TRACT Mount Aetna

		COUNTY	Washington		
Certificate	4882 $\frac{3}{4}$	Acres	Liber IC#F	Folio	690
"	"	"	"	"	"
Patent	4882 $\frac{3}{4}$	"	" IC#G	"	137

Remarks:—

NAME **Hughes, Samuel & Daniel Hughes**

PATENT DATE **1793**

TRACT **Walnut Hills**

COUNTY **Washington**

Certificate	Acres	Liber	Folio
"	"	"	"
Patent	36	"	" IC#H
			" 33

Remarks:— **Certificate in name of Francis Deakins
Liber IC#F, folio 697**

NAME Hughes, Samuel

PATENT DATE 1792

TRACT What You Please

COUNTY

Washington

Certificate 51

Acres

Liber IC#F

Folio 696

“

“

“

“

Patent 51

“

“ IC#H

“ 34

Remarks:—

NAME Hughes, Samuel

SURVEY DATE 1795

TRACT Useful Spot

COUNTY Washington

ACRES 5

CERTIFICATE No. 390

NAME Hughes, Samuel
SURVEY DATE 1796
TRACT Golden Fleece
COUNTY Washington
ACRES 5343 1/2
CERTIFICATE No. 125

NAME Hughes, Samuel

PATENT DATE 1797

TRACT New Design

		COUNTY	Washington		
Certificate	5	Acres	Liber I C # 0	Folio	373
"	"	"	"	"	"
Patent	5	"	" I C # M	"	256

Remarks:—

NAME **Hughes, Samuel**
SURVEY DATE **1797**
TRACT **Potomack Forrest**
COUNTY **Washington**
ACRES **4640**
CERTIFICATE No. **377**

NAME Hughes, Samuel

PATENT DATE 1801

TRACT Hughes' Choice

COUNTY

Cecil

Certificate	559	Acres	Liber	IC#Q	Folio	31
"	"	"	"	"	"	"
Patent	"	"	"	"	"	"

Remarks:—Patented to Samuel Hughes & Edwin Cole,
Liber IC#P, folio 229

NAME Hughes, Samuel & Edwin Cole

PATENT DATE 1801

TRACT Hughes' Choice

COUNTY

Cecil

Certificate

Acres

Liber

Folio

"

"

"

"

Patent 559

"

"

IC#P

"

229

Remarks:—Certificate in name of Samuel Hughes
Liber IC#Q, folio 31

NAME Hughes, Samuel and Edwin Cole,

PATENT DATE 1801

TRACT Long Tract (The)

	COUNTY			
Certificate	Acres		Cecil	
“	“		Liber	Folio
“	“		“	“
Patent 1768	“	“	IC#P	“ 227

Remarks:— Certificate in name of Philip Cole,
Liber IC#Q, folio 33.

NAME Samuel Hughes & Edwin Cole

PATENT DATE 1801

TRACT Principio

COUNTY Cecil

Certificate	Acres	Liber	Folio
"	"	"	"
Patent 971-3-13	"	" IC#L	" 678

Remarks:— Certificate in name of Samuel Hughes,
(See other side) Liber IC#Q, folio 35

Daniel Hughes, Richard Potts, John Swan &
Philip Coale

NAME Hughes, Samuel (See other side)

PATENT DATE 1801

TRACT Principio

COUNTY Cecil

Certificate	971-3-13	Acres	Liber	IC#Q	Folio	35
"	"	"	"	"	"	"
Patent	"	"	"	"	"	"

Remarks:— Patented to Samuel Hughes & Edwin Cole
Liber IC#L, folio 678

Samuel Hughes, Richard Potts, Philip Cole &
John Swan

NAME Hughes, Samuel & Daniel

PATENT DATE 1804

TRACT Retreat (The)

COUNTY Washington

Certificate	311½	Acres	Liber IC#Q	Folio	379
"	"	"	"	"	"
Patent	311½	"	" IC#S	"	155

Remarks:—

NAME Hughes, Samuel & Daniel

PATENT DATE 1805

TRACT Addition to Outlet

COUNTY Frederick

Certificate	1 $\frac{1}{2}$	Acres	Liber IC#Q	Folio	662
"	"	"	"	"	"
Patent	"	"	"	"	"

Remarks:— Patented to John Shank

Liber IC#S, folio 260

NAME ~~Hughes~~, Samuel & Daniel

PATENT DATE 1806

TRACT Stovers Good Luck

COUNTY Frederick

Certificate	3/4	Acres	Liber	IC#R	Folio	460
"	"	"	"	"	"	"
Patent	"	"	"	"	"	"

Remarks:— Patented to Christian Stover
Liber IC#S, folio 438

NAME Hughes, Samuel, et al,
SURVEY DATE 1813
TRACT Great Rock Forrest
COUNTY Washington
ACRES 1623 1/2
CERTIFICATE No. 136

NAME **Hughes, Samuel, Jr.,**

SURVEY DATE **1812**

TRACT **Rookley**

COUNTY **Washington**

ACRES **140**

CERTIFICATE No. **319**

NAME Hughes, Samuel D.

SURVEY DATE 1770

TRACT Summit of Policy

COUNTY Frederick

ACRES 20

CERTIFICATE No. 841

NAME Hughes, Susanna

PATENT DATE 1830

TRACT Locust Ridge Resurveyed

COUNTY Allegany

Certificate

Acres

Liber

Folio

“

“

“

“

Patent

731

“

“

GGB#1

“

248

Remarks:—

Certificate in name of Samuel Selby,
Liber GGB#2, folio 158.

NAME Hughes, Susanna

PATENT DATE 1831

TRACT Number Two

COUNTY Washington

Certificate

Acres

Liber

Folio

“

“

“

“

Patent 3 5/8 “ “ GGB#1 “ 260

Remarks:— Certificate in name of Robert Hughes,
Liber GGB#2, folio 176.

NAME Hughes, Thomas

1701

TRACT Heaths Outlett

COUNTY Cecil

Certificate	1000	Acres	Liber	D.D.#5	Folio	103
"	"	"	"	"	"	"
Patent	"	"	"	"	"	"

Remarks:— Patent to James Heath, Liber D.D.#5
folio 103

NAME Hughes, Thomas

SURVEY DATE 1720

TRACT Quarrelsome Addition (The)

COUNTY Baltimore

ACRES 30

CERTIFICATE No. 1328

NAME Hughes, Thomas

PATENT DATE 1800

TRACT Hughes Prospect Resurveyed

COUNTY Baltimore


Certificate 125 Acres Liber IC#N Folio 494

“ “ “ “

Patent “ “ “

Remarks:— Patented to Joseph McCling

Liber IC#P, folio 75



NAME Hughes, Thomas

PATENT DATE 1897

TRACT Addition to Colemans

		COUNTY	Dorchester			
Certificate	36 1/4	Acres	Liber	JTS#1	Folio	341
"	"	"	"	"	"	"
Patent	36 1/4	"	"	WOM#1	"	35

Remarks:—

NAME Hughes, Thomas L.

PATENT DATE 1897

TRACT Cotman's Marsh

COUNTY Dorchester

Certificate	95	Acres	Liber	JTS#1	Folio	340
"	"	"	"	"	"	"
Patent	95	"	"	WOM#1	"	34

Remarks:—

NAME Hughes, Thomas L.

PATENT DATE 1900

TRACT Hughes Hope

COUNTY Dorchester

Certificate 19-3-11 Acres Liber JTS#1 Folio 510

“ “ “ “

Patent “ “ “

Remarks:— Patented to Levin S. Gray

Liber WOM#1, folio 198

NAME Hughes, Thomas L.

PATENT DATE 1905

TRACT Hughes Addition

COUNTY Dorchester

Certificate 32-3-5 Acres Liber EST#1 Folio 329

“ “ “ “

Patent “ “ “

Remarks:— Patented to Ernest Davenport
Liber WOM#1, folio 615

NAME Hughes, Thomas L.

PATENT DATE 1905

TRACT Hughes Hope

COUNTY Dorchester

Certificate 40 1/2 Acres Liber EST#1 Folio 327

“ “ “ “

Patent “ “ “ “

Remarks:— Patented to Ernest Davenport
Liber WOM#1, folio 613

NAME Hughes, T. M. et al

PATENT DATE 1883

TRACT Summer Retreat

COUNTY Worcester

Certificate	425	Acres	Liber	WRH#1	Folio	253
"	"	"	"	"	"	"
Patent	425	"	"	WRH#2	"	41

Remarks:—

NAME **Hughes, William**

1734

TRACT **Hughes Hazard**

COUNTY

Now **Harford**

Certificate	50	Acres	Liber	E. I. #3	Folio	283
"	"	"	"	"	"	"
Patent	50	"	"	E. I. #4	"	120

Remarks:—

NAME Hughes, William

1756

TRACT Hughes Venture

COUNTY

Now **Harford**

Certificate	36	Acres	Libe BC. & GS. #5 Folio	25
"	"	"	"	"
Patent	36	"	" BC. & GS. #6 "	49

Remarks:—

NAME **Hughes, William**

PATENT DATE **1767**

TRACT **Hughes Abode**

COUNTY Now **Harford**

Certificate	55$\frac{1}{2}$	Acres	Liber BC&GS#34	Folio	310
"	"	"	"	"	"
Patent	55$\frac{1}{2}$	"	" BC&GS#33	"	384

Remarks: ---

NAME Hughes, William J.
SURVEY DATE 1900
TRACT Hughes Choice
COUNTY Dorchester
ACRES 98-1-32
CERTIFICATE No. 615

NAME Hughes, William O.

PATENT DATE 1907

TRACT Muskrat Harbour

COUNTY Dorchester

Certificate	50 3/4	Acres	Liber	EST#1	Folio	428
"	"	"	"	"	"	"
Patent	50 3/4	"	"	EST#1	"	90

Remarks:—

NAME Hughes, W. R., et al

PATENT DATE 1900

TRACT Deep Branch Pasture

COUNTY Dorchester

Certificate	85	Acres	Liber	EST#1	Folio	40
"	"	"	"	"	"	"
Patent	85	"	"	WOM#1	"	331

Remarks:—

NAME Hughes, Zenas

PATENT DATE 1787

TRACT Zenas Hall

COUNTY Harford

Certificate	134	Acres	Liber I C # B	Folio	713
"	"	"	"	"	"
Patent	134	"	" I C # C	"	166

Remarks:—

NAME Hughey, John

1763

TRACT Addition to Hardship

COUNTY

Dorchester

Certificate	305	Acres	Libe	BC&GS#34	Folio	580
“	“	“	“	“	“	“
Patent	305	“	“	BC&GS#33	“	701

Remarks:—