

msa stager s1426 9/2/99 mio/hrh

NAME Hoyer, John

SURVEY DATE 1829

TRACT Ursula

COUNTY Allegany

ACRES - 65 3/4

CERTIFICATE No. 929

NAME Hoyer, John

PATENT DATE 1830

TRACT Rock Difficult

COUNTY Allegany

Certificate 30 Acres Liber GGB#2 Folio 51

“ “ “ “

Patent “ “

Remarks:— Patented to The Chesapeake and Ohio
Canal Company, Liber GGB#1, folio 163.

NAME Hoyer, John

PATENT DATE 1830

TRACT Subtraction

COUNTY Now Garrett

Certificate	4 5/8	Acres	Liber GGB#2	Folio	50
"	"	"	"	"	"
Patent	"	"	"	"	"

Remarks:— Patented to The Chesapeake and Ohio Canal Company, Liber GGB#1, folio 162.

NAME **Hoye, John**

PATENT DATE **1831**

TRACT **Brady's Neglect**

COUNTY

Now **Garrett**

Certificate	50	Acres	Liber	GGB#2	Folio	230
“	“	“	“	“	“	“
Patent	50	“	“	GGB#1	“	311

Remarks:—

NAME **Hoye, John**

PATENT DATE **1831**

TRACT **Coal and Iron Banks**

COUNTY **Alleghany**

Certificate **5651 5/8** acres Liber **GGB#2** Folio **312**

“ “ “ “ “

Patent “ “ “

Remarks:— **Patented to John A. Smith,
Liber GGB#1, folio 293.**

NAME **Hoye, John**

PATENT DATE **1831**

TRACT **Iron Wood**

COUNTY

Now **Garrett**

Certificate	388 $\frac{3}{4}$	Acres	Liber	GGB#2	Folio	224
"	"	"	"	"	"	"
Patent	388 $\frac{3}{4}$	"	"	GGB#1	"	303

Remarks:—

NAME Hoye, John

PATENT DATE 1831

TRACT John's Prospect

COUNTY Now Garrett

Certificate	Acres	Liber	Folio
"	"	"	"
Patent 26 1/4	"	" GGB#1	" 303

Remarks:—Certificate in name of John McMahon,
Liber GCB#2, folio 208

NAME Hoyer, John

PATENT DATE 1831

TRACT Mountain (The)

COUNTY Allegany

Certificate	Acres	Liber	Folio
"	"	"	"
Patent 50	"	" GGB#1	" 291

Remarks:— Certificate in name of Robert Armstrong,
Liber GGB#2, folio 210.

NAME Hoye, John

PATENT DATE 1831

TRACT Uriah

COUNTY Allegany

Certificate	192 $\frac{1}{2}$	Acres	Liber	GGB#2	Folio	230
"	"	"	"	"	"	"
Patent	"	"	"	"	"	"

Remarks:— Patented to George Calmes,
Liber GGB#1, folio 312.

NAME Hoyer, John

PATENT DATE 1831

TRACT Wycoff's Folly

COUNTY Allegany

Certificate

Acres

Liber

Folio

“

“

“

“

Patent 88

“

“

GGB#1

“

292

Remarks:—

Certificate in name of Jacob Hazelwood,
Liber GGB#2, folio 211.

NAME Hoye, John

PATENT DATE 1832

TRACT Blooming Dale

	COUNTY	<u>Now</u>	Garrett		
Certificate 50	Acres	Liber	GGB#2	Folio	296
"	"	"		"	
Patent 50	"	"	GGB#1	"	370

Remarks:--

NAME **Hoye, John**

PATENT DATE **1832**

TRACT **Flamborough**

COUNTY

Now **Garrett**

Certificate **116 1/8** Acres

Liber **GGB#2**

Folio **300**

“ “

“ “

Patent **116 1/8** “

“ **GGB#1**

“ **375**

Remarks:—

NAME Hoyer, John

PATENT DATE 1832

TRACT Lot No. 322

COUNTY Now Garrett

Certificate	50	Acres	Liber	GGB#2	Folio	266
"	"	"	"	"	"	"
Patent	"	"	"	"	"	"

Remarks:— Patented to Daniel Gover,
Liber GGB#1, folio 341.

NAME Hoye, John

PATENT DATE 1832

TRACT Lot No. 928

		COUNTY	<u>Now</u> Garrett		
Certificate	50	Acres	Liber	GGB#2	Folio 301
"	"	"	"	"	"
Patent	50	"	"	GGB#1	" 376

Remarks:—

NAME **Hoye, John**

PATENT DATE **1833**

TRACT **Memphis**

COUNTY **Now Garrett**

Certificate **475** Acres Liber **GGB#2** Folio **386**

“ “ “ “

Patent “ “ “

Remarks:— **Patented to William W. Hoye,
Liber GGB#1, folio 450.**

NAME Hoye, John

SURVEY DATE 1833

TRACT Southern Territory

COUNTY Allegany

ACRES 464

CERTIFICATE No. 814

NAME Hoyer, John

PATENT DATE 1836

TRACT All The Chances

COUNTY Allegany

Certificate 113 7/8 Acres Liber GGB#2 Folio 704

“ “ “ “ “

Patent “ “ “

Remarks:— Patented to James Smith,
Liber GGB#3, folio 107.

NAME Hoyer, John

PATENT DATE 1836

TRACT Canal Warehouse

COUNTY Allegany

Certificate 854 7/8 Acres Liber GGB#2 Folio 666

“ “ “ “

Patent “ “ “

Remarks:— Patented to John Hoyer and Henry M.
Pettit, Liber GGB#3, folio 116.

NAME Hoye, John, et al,

PATENT DATE 1836

TRACT Canal Warehouse

COUNTY Allegany

Certificate	Acres	Liber	Folio
"	"	"	"
Patent 854 7/8	"	" GGB#3	" 116

Remarks:— Certificate in name of John Hoye,
Liber GGB#2, folio 666.

NAME Hoyer, John

PATENT DATE 1836

TRACT Coal and Ore

COUNTY Allegany

Certificate 86 5/8 Acres Liber GGB#2 Folio 673

“ “ “ “

Patent “ “ “

Remarks:— Patented to Henry M. Pettit,
Liber GGB#3, folio 122.

NAME Hoyer, John

PATENT DATE 1836

TRACT Coal Land

COUNTY

Allegheny

Certificate, 203 7/8 Acres

Liber GGB#2

Folio 659

“

“

“

“

Patent

“

“

“

Remarks:— Patented to Henry M. Pettit,
Liber GGB#3, folio 111.

NAME **Hoye, John**

PATENT DATE **1836**

TRACT **Coal Mines**

COUNTY

Allegany

Certificate	487 7/8	Acres	Liber	GGB#2	Folio	616
"	"	"	"	"	"	"
Patent	487 7/8	"	"	GGB#3	"	76

Remarks:—

NAME Hoyer, John

PATENT DATE 1836

TRACT Friendship


COUNTY Allegany

Certificate 153½ Acres Liber GGB#2 Folio 706

“ “ “ “ “

Patent “ “ “

Remarks:— Patented to John Hoyer and James Smith,
Liber GGB#3, folio 110.



NAME Hoyer, John, et al.

PATENT DATE 1836

TRACT Friendship

COUNTY Allegany

Certificate

Acres

Liber

Folio

“

“

“

“

Patent 153½ “ “ GGB#3 “ 110

Remarks:— Certificate in name of John Hoyer,
Liber GGB#2, folio 706.

NAME Hoye, John

PATENT DATE 1836

TRACT Hampton

COUNTY

Now Garrett

Certificate	401 $\frac{1}{2}$	Acres	Liber	GGB#2	Folio	670
"	-	"	"	"	"	"
Patent	401 $\frac{1}{2}$	"	"	GGB#3	"	119

Remarks:—

NAME **Hoye, John**

PATENT DATE **1836**

TRACT **Hoyes Fortune**

COUNTY

Alleghany

Certificate	47	Acres	Liber	GGB#3	Folio	634
“	“	“	“	“	“	“
Patent	47	“	“	GGB#3	“	93

Remarks:—

NAME Hoye, John

PATENT DATE 1836

TRACT Inbetween

COUNTY Allegany

Certificate	88 .	Acres	Liber GGB#2	Folio	641
"	"	"	"	"	"
Patent	"	"	"	"	"

Remarks:— Patented to Henry M. Pettit,
Liber GGB#1, folio 618.

NAME **Hoye, John**

PATENT DATE **1836**

TRACT **Leatherwood**

COUNTY

Now **Garrett**

Certificate **150 3/8** Acres

Liber **GGB#2**

Folio **635**

“ “

“ “

Patent **150 3/8** “

“ **GGB#3**

“ **94**

Remarks:—

NAME Hoyer, John

PATENT DATE 1836

TRACT Minerals

COUNTY

Allegheny

Certificate 961 3/8 Acres

Liber GGB#2

Folio 661

“

“

“

“

Patent

“

“

“

Remarks:— Patented to Henry M. Pettit,
Liber GGB#3, folio 112.

NAME Hove, John

PATENT DATE 1836

TRACT O. K. Pasture

COUNTY

Now Garrett

Certificate	795 $\frac{1}{4}$	Acres	Liber	GGB#2	Folio	664
"	"	"	"	"	"	"
Patent	795 $\frac{1}{4}$	"	"	GGB#3	"	115

Remarks:—

NAME **Hoye, John**

PATENT DATE **1836**

TRACT **Pure Coal**

COUNTY **Alleghany**

Certificate	789$\frac{1}{2}$	Acres	Liber	GGB#2	Folio	615
"	"	"	"	"	"	"
Patent	789$\frac{1}{2}$	"	"	GGB#3	"	77

Remarks:—

NAME **Hoye, John**

PATENT DATE **1836**

TRACT **A Rustic's Hat**

COUNTY

Allegany

Certificate	50 1/8	Acres	Liber	GGB#2	Folio	632
"	"	"	"	"	"	"
Patent	50 1/8	"	"	GGB#3	"	93
Remarks:—	"					

NAME **Hoye, John**

PATENT DATE **1836**

TRACT **The Same**

COUNTY **Now Garrett**

Certificate	50	Acres	Liber	GGB#2	Folio	664
“	“	“	“	“	“	“
Patent	50	“	“	GGB#3	“	114

Remarks:—

NAME **Hoye, John**

PATENT DATE **1836**

TRACT **Stripe**

COUNTY **Allegany**

Certificate	3 1/8	Acres	Liber	GGB#3	Folio	633
"	-	"	"	"	"	"
Patent	3 1/8	"	"	GGB#3	"	92

Remarks:—

NAME **Hoye, John**

PATENT DATE **1836**

TRACT **Triumph**

COUNTY **Now Garrett**

Certificate	878½	Acres	Liber	GGB#2	Folio	668
"		"	"		"	
Patent	878½	"	"	GGB#3	"	117

Remarks:—

NAME **Hoye, John, et al,**

SURVEY DATE **1837**

TRACT **Brotherhood**

COUNTY **Allegany**

ACRES **155 3/4**

CERTIFICATE No. **125**

NAME Hoye, John, et al,

PATENT DATE 1837

TRACT Canal Warehouse Resurveyed

COUNTY Allegany

Certificate	2377	7/8	Acres	Liber	GGB#4	Folio	33
"	"	"	"	"	"	"	"
Patent	2377	7/8	"	"	GGB#3	"	168

Remarks:—

NAME Hoyer, John

PATENT DATE 1837

TRACT Coal

COUNTY Allegany

Certificate 50 Acres Liber GGB#4 Folio 385

“ “ “ “ “

Patent “ “ “

Remarks:— Patented to John Hoyer and Henry M.
Pettit, Liber GGB#1, folio 624.

NAME Hoyer, John, et al,

PATENT DATE 1837

TRACT Coal

COUNTY Allegany

Certificate	Acres	Liber	Folio
"	"	"	"
Patent 50	"	" GGB#1	" 624

Remarks:— Certificate in name of John Hoyer,
Liber GGB#4, folio 385.

NAME Hove, John, et al,

PATENT DATE 1837

TRACT Coal and Iron Certain

	COUNTY	<u>Now</u> Garrett			
Certificate	2756 $\frac{1}{2}$	Acres	Liber	GGB#4	Folio 62
"	"	"	"	"	"
Patent	2756 $\frac{1}{2}$	"	"	GGB#3	" 188

Remarks:—

NAME Hoyer, John

PATENT DATE 1837

TRACT Coal Region

COUNTY

Allegheny

Certificate	8	Acres	Liber	GGB#4	Folio	59
"	"	"	"	"	"	"
Patent	8	"	"	GGB#3	"	185

Remarks:—

NAME **Hoye, John**

PATENT DATE **1837**

TRACT **The Cottage**

COUNTY **Now** **Garrett**

Certificate **15** Acres Liber **GGB#4** Folio **19**

“ “ “ “ “

Patent “ “ “

Remarks:— **Patented to James Smith,
Liber GGB#3, folio 160.**

NAME Hoyer, John

PATENT DATE 1837

TRACT General D. Green

COUNTY Allegany

Certificate 10 Acres Liber GGB#2 Folio 714

“ “ “ “ “

Patent “ “ “

Remarks:— Patented to John Hoyer and Duff Green,
Liber GGB#3, folio 141.

NAME Hoye, John, et al,

PATENT DATE 1837

TRACT General D. Green

COUNTY Allegany

Certificate	Acres	Liber	Folio
"	"	"	"
Patent 10	"	" GGB#3	" 141

Remarks:— Certificate in name of John Hoye,
Liber GGB#2, folio 714.

NAME Hoyer, John

PATENT DATE 1837

TRACT Hoyes Coal Mines

		COUNTY	Alleghany			
Certificate	339 $\frac{3}{4}$	Acres	Liber	GGB#4	Folio	49
"	"	"	"	"	"	"
Patent	339 $\frac{3}{4}$	"	"	GGB#3	"	179

Remarks:—

NAME Hove, John

PATENT DATE 1837

TRACT Iron Hill


COUNTY Allegany

Certificate 100 Acres Liber GGB#4 Folio 31

“ “ “ “

Patent “ “

Remarks:— Patented to John Hove and James Smith,
Liber GGB#3, folio 166.



NAME Hoyer, John, et al,

PATENT DATE 1837

TRACT Iron Hill

COUNTY Allegany

Certificate	Acres	Liber	Folio
"	"	"	"
Patent 100	"	" GGB#3	" 166

Remarks:— Certificate in name of John Hoyer,
Liber GGB#4, folio 31.

NAME Hoye, John

PATENT DATE 1837

TRACT John Hoye's Ore Banks

COUNTY Allegany

Certificate 50 $\frac{1}{4}$ Acres Liber GGB#4 Folio 1

“ “ “ “

Patent “ “ “

Remarks:— Patented to John Hoye and Reuben
Worthington, Liber GGB#3, folio 143.

NAME Hoye, John, et al,

PATENT DATE 1837

TRACT John Hoye's Ore Banks

COUNTY Allegany

Certificate	Acres	Liber	Folio
"	"	"	"
Patent	50 $\frac{1}{4}$	" GGB#3	" 143

Remarks:— Certificate in name of John Hoye,
Liber GGB#4, folio 1.

NAME Hoye, John

PATENT DATE 1837

TRACT Long

COUNTY Allegany

Certificate	61 $\frac{1}{4}$	Acres	Liber GGB#3	Folio	684
"	"	"	"	"	"
Patent	"	"	"	"	"

Remarks: — Patented to John Hoye, et al,
Liber GGB#1, folio 626.

NAME Hoye, John, et al,


PATENT DATE 1837

TRACT Long

COUNTY Allegheny

Certificate	Acres	Liber	Folio
"	"	"	"
Patent	<u>61$\frac{1}{4}$</u>	"	<u>GGB#1</u>
			" <u>626</u>

Remarks:— Certificate in name of John Hoye,
Liber GGB#2, folio 684.



NAME **Hoye, John**

PATENT DATE **1837**

TRACT **Millstone Point**

COUNTY **Allegany**

Certificate	360 3/8	Acres	Liber	GGB#2	Folio	712
“	-	“	“	“	“	“
Patent	360 3/8	“	“	GGB#3	“	139

Remarks:—

NAME Hoyer, John, et al,

PATENT DATE 1837

TRACT Minerals in Anticipation

COUNTY Allegany

Certificate	122 5/8 Acres	Liber	GGB#4	Folio	59
"	"	"	"	"	"
Patent	122 5/8 "	"	GGB#3	"	186

Remarks: —

NAME **Hoye, John**

PATENT DATE **1837**

TRACT **Nothing But Coal**

COUNTY **Allegany**

Certificate	19 7/8 Acres	Liber	GGB#2	Folio	713
"	- "	"		"	
Patent	19 7/8 "	"	GGB#3	"	138
Remarks:—	-				

NAME **Hoye, John**

PATENT DATE **1837**

TRACT **Pine Apple**

COUNTY **Allegany**

Certificate	10	Acres	Liber	GGB#4	Folio	2
"	-	"	"	"	"	"
Patent	10	"	"	GGB#3	"	144

Remarks:—

NAME Hoyer, John

PATENT DATE 1837

TRACT The Project

COUNTY Allegany

Certificate 160 $\frac{1}{2}$ Acres Liber GGB#4 Folio 36

“ “ “ “

Patent “ “ “

Remarks:— Patented to Philip T. Tyson and John
H. Alexander, Liber GGB#3, folio 170.

NAME Hoyer, John

PATENT DATE 1837

TRACT Rose Bud (The)

COUNTY Allegany

Certificate 28 5/8 Acres Liber GGB#2 Folio 700

“ “ “ “

Patent “ “ “

Remarks:— Patented to James Smith,
Liber GGB#3, folio 129.

NAME **Hoye, John**

PATENT DATE **1837**

TRACT **Sextile**

COUNTY

Now **Garrett**

Certificate	108½	Acres	Liber	GGB#4	Folio	3
"	"	"	"	"	"	"
Patent	108½	"	"	GGB#3	"	145

Remarks: —

NAME Hove, John

PATENT DATE 1837

TRACT Treasure (The)

COUNTY Allegany

Certificate 50 Acres Liber GGB#4 Folio 30

“ “ “ “ “

Patent “ “ “

Remarks:— Patented to John Hove and James Smith,
Liber GGB#3, folio 165.

NAME Hoye, John, et al,

PATENT DATE 1837

TRACT Treasure (The)

COUNTY Allegany

Certificate	Acres	Liber	Folio
"	"	"	"
Patent 50	"	" GGB#3	" 165

Remarks:— Certificate in name of John Hoye,
Liber GGB#4, folio 30.

NAME Hoyer, John

PATENT DATE 1837

TRACT Tuam

COUNTY

Now Garrett

Certificate	199 $\frac{1}{2}$	Acres	Liber	GGB#4	Folio	26
"	"	"	"	"	"	"
Patent	"	"	"	"	"	"

Remarks:— Patented to Mary Ann Drane and Marine Drane, Liber GGB#3, folio 124.

NAME Hoyer, John

PATENT DATE 1837

TRACT Waterpower

COUNTY Allegany

Certificate	4 7/8	Acres	Liber	GGB#4	Folio	22
"	-	"	"	"	"	
Patent		"	"	"	"	

Remarks:— Patented to John Hoyer and James
Smith, Liber GGB#3, folio 161.

NAME Hoyer, John, et al,

PATENT DATE 1837

TRACT Waterpower

COUNTY Allegany

Certificate	Acres	Liber	Folio		
"	"	"	"		
Patent	4 7/8	"	GGB#3	"	161

Remarks:— Certificate in name of John Hoyer,
Liber GGB#4, folio 22.

NAME Hoyer, John

PATENT DATE 1838

TRACT Allegany Coal

		COUNTY	Allegany		
Certificate	62 7/8	Acres	Liber GGB#4	Folio	196
"	"	"	"	"	"
Patent	62 7/8	"	" GGB#3	"	295
Remarks:—	"				

NAME **Hoye, John**

PATENT DATE **1838**

TRACT **Flavia**

COUNTY

Now **Garrett**

Certificate

Acres

Liber

Folio

“

“

“

“

Patent

354 $\frac{1}{2}$

“

“


GGB#3

“

293

Remarks:—

**Certificate in name of James Smith,
Liber GGB#4, folio 194.**



NAME Hoye, John

PATENT DATE 1838

TRACT General Duff Green's Iron Ore Lands

COUNTY Allegany

Certificate	5128 $\frac{1}{2}$	Acres	Liber GGB#4	Folio	99
"	"	"	"	"	"
Patent	"	"	"	"	"

Remarks:— Patented to John Hoye, et al,
Liber GGB#3, folio 216.

NAME Hoyer, John, et al,

PATENT DATE 1838

TRACT General Duff Green's Iron Ore Lands

COUNTY Allegany

Certificate

Acres

Liber

Folio

“

“

“

“

Patent 5128 $\frac{1}{4}$

“

“

GGB#3

“

216

Remarks:— Certificate in name of John Hoyer,
Liber GGB#4, folio 99.

NAME Hoye, John

PATENT DATE 1838

TRACT Hoyes Coal Iron and Lime Discovery

COUNTY Allegany

Certificate 2752 Acres Liber GGB#4 Folio 103

“ “ “ “

Patent “ “

Remarks:— Patented to John Hoye and James W.
McCulloh, Liber GGB#3, folio 218.

NAME Hoye, John, et al,

PATENT DATE 1838

TRACT Hoye's Coal Iron and Lime Discovery

COUNTY Allegany

Certificate	Acres	Liber	Folio
"	"	"	"
Patent 2752	"	" GGB#3	" 218

Remarks:— Certificate in name of John Hoye,
Liber GGB#4, folio 102.

NAME Hoyer, John

PATENT DATE 1838

TRACT Hoyer's Discovery

		COUNTY	Allegheny			
Certificate	291	Acres	Liber	GGB#4	Folio	232
"	"	"	"	"	"	"
Patent	291	"	"	GGB#3	"	324

Remarks:—

NAME Hoye, John

PATENT DATE 1838

TRACT Hoye's Fancy

	COUNTY				
Certificate	51 $\frac{3}{4}$	Acres	Allegany	Liber	GGB#4 Folio 228
"	"	"	"	"	"
Patent	51 $\frac{3}{4}$	"	"	GGB#3	" 321

Remarks:—

NAME **Hoye, John**

SURVEY DATE **1838**

TRACT **John Hoyes Iron and Coal Banks on**

COUNTY **Alleghany** **Savage River**

ACRES **371 3/4**

CERTIFICATE No. **422**

NAME Hoye . John and Reuben Worthington

PATENT DATE 1838

TRACT John Hoye's Oar Banks Resurveyed

COUNTY

Allegany

Certificate 1932 7/8 Acres

Liber GGB#4

Folio 123

“

“

“

“

Patent 1932 7/8 “

“ GGB#3

“

237

Remarks:—

NAME Hoye, John, et al

PATENT DATE 1838

TRACT Juba and Syphar

COUNTY Alleghany

Certificate	Acres	Liber	Folio
"	"	"	"
Patent	50	" GGB#3	" 241

Remarks:—Certificate in name of Henry Porter,
Liber GGB#4, folio 128

NAME **Hoye, John**

PATENT DATE **1838**

TRACT **Millstone Hill**

COUNTY **Allegheny**

Certificate	Acres	Liber	Folio
"	"	"	"
Patent 44$\frac{1}{4}$	"	" GGB#3	" 303

Remarks:— **Certificate in name of Jacob Korn,
Liber GGB#4, folio 303.**

NAME **Hoye, John**

PATENT DATE **1838**

TRACT **Pine Apple Preserved**

COUNTY **Alleghany**

Certificate **1050** Acres Liber **GGB#4** Folio **111**

“ “ “ “

Patent “ “

Remarks:— **Patented to James Smith,
Liber GGB#3, folio 228.**

NAME Hoye, John

PATENT DATE 1838

TRACT Pine Grove

COUNTY Now Garrett

Certificate	Acres	Liber	Folio
"	"	"	"
Patent	31 3/16	" GGB#3	" 296

Remarks:— Certificate in name of Perry Roger
Liber GGB#4, folio 197

NAME **Hoye, John**

PATENT DATE **1838**

TRACT **San Marino**

	COUNTY	<u>Now</u>	Garrett		
Certificate	254 5/8 Acres	Liber	GGB#4	Folio	331
“	“	“	“	“	“
Patent	254 5/8 “	“	GGB#3	“	323

Remarks:—

NAME Hoyer, John

PATENT DATE 1838

TRACT Valens

		COUNTY			
Certificate	10	Acres	Allegany	Liber	Folio
				GGB#4	229
"	"	"	"	"	"
Patent	10	"	"	GGB#3	321

Remarks:—

NAME Hoyer, John, et al,

PATENT DATE 1838

TRACT Vandyke

COUNTY Allegany

Certificate

Acres

Liber

Folio

“

“

“

“

Patent 50 3/8

“

“

GGB#3

“

249

Remarks:— Certificate in name of William

Ravenscroft, Liber GGB#4, folio 138.

NAME **Hoye, John**

PATENT DATE **1838**

TRACT **Wednesday's Work**

COUNTY

Allegany

Certificate

Acres

Liber

Folio

“

“

“

“

Patent **25~~7~~**

“

“

GGB#3

“

308

Remarks:—

**certificate in name of Asa Beall,
Liber GGB#4, folio 211.**

NAME **Hove, John**

PATENT DATE **1839**

TRACT **Aboukir**

COUNTY

Now **Garrett**

Certificate	64$\frac{3}{4}$	Acres	Liber	GGB#4	Folio	343
"	"	"	"	"	"	"
Patent	64$\frac{3}{4}$	"	"	GGB#3	"	403

Remarks: —

NAME **Hoye, John**

PATENT DATE **1839**

TRACT **Anvil**

COUNTY

Now **Garrett**

Certificate	770$\frac{1}{2}$	Acres	Liber	GGB#4	Folio	352
"	"	"	"	"	"	"
Patent	770$\frac{1}{2}$	"	"	GGB#3	"	409

Remarks:—

NAME Hoyer, John

PATENT DATE 1839

TRACT Aroostook

COUNTY

Allegany

Certificate	62 $\frac{3}{4}$	Acres	Liber	GGB#4	Folio	437
"	"	"	"	"	"	"
Patent	62 $\frac{3}{4}$	"	"	GGB#3	"	465

Remarks:—

NAME Hove, John

PATENT DATE 1839

TRACT Bovines as Corrected

	COUNTY	<u>Now</u>	Garrett		
Certificate	931 7/8 Acres	Liber	GGB#4	Folio	442
"	"	"	"	"	"
Patent	931 7/8 "	"	GGB#3	"	470

Remarks:—

NAME **Hoye, John**

PATENT DATE **1839**

TRACT **Buck Pasture**

COUNTY **Now Garrett**

Certificate	Acres	Liber	Folio
"	"	"	"
Patent 254	"	" GGB#1	" 647

Remarks:— **Certificate in name of Roger Perry,
Liber GGB#4, folio 302.**

NAME Hoyer, John

PATENT DATE 1839

TRACT Coal Entrance

COUNTY

Now Garrett

Certificate	23 $\frac{3}{4}$	Acres	Liber	GGB#4	Folio	399
"	"	"	"	"	"	"
Patent	23 $\frac{3}{4}$	"	"	GGB#3	"	439

Remarks:—

NAME **Hoye, John**

PATENT DATE **1839**

TRACT **Coromandel**

COUNTY

Allegany

Certificate	151 5/8	Acres	Liber	GGB#4	Folio	378
"	-	"	"	"	"	"
Patent	151 5/8	"	"	GGB#3	"	421

Remarks: —

NAME **Hoye, John**

PATENT DATE **1839**

TRACT **Dundas**

COUNTY

Now **Garrett**

Certificate **546 3/8** Acres

Liber **GGB#4** Folio **344**

“ - “

“ “

Patent **546 3/8** “

“ **GGB#3** “ **404**

Remarks:—

NAME Hove, John

PATENT DATE 1839

TRACT Enfield

		COUNTY	<u>Now</u> Garrett		
Certificate	309 7/8	Acres	Liber	GGB#4	Folio 347
"	-	"	"	"	"
Patent	309 7/8	"	"	GGB#3	" 406

Remarks:---

NAME Hoyer, John

PATENT DATE 1839

TRACT Hoyer's Last Hope

COUNTY

Now Garrett

Certificate 321 3/8 Acres

Liber GGB#4 Folio 401

“ - “

“ “

Patent 321 3/8 “

“ GGB#3 “ 437

Remarks:—

NAME **Hoye, John**

PATENT DATE **1839**

TRACT **John Hoye's Research**

COUNTY **Allegany**

Certificate	50	Acres	Liber	GGB#4	Folio	403
"	"	"	"	"	"	"
Patent	50	"	"	GGB#3	"	440

Remarks: —

NAME **Hoye, John**

PATENT DATE **1839**

TRACT **John Hoye's Small Gain**

COUNTY

Now **Garrett**

Certificate	26$\frac{1}{4}$	Acres	Liber	GGB#4	Folio	403
"	"	"	"	"	"	"
Patent	26$\frac{1}{4}$	"	"	GGB#3	"	439

Remarks:—

NAME **Hoye, John**

PATENT DATE **1839**

TRACT **Key Stone**

COUNTY

Now **Garrett**

Certificate **24 $\frac{3}{4}$**

Acres

Liber **GGB#4**

Folio **400**

“

“

“

“

Patent **24 $\frac{3}{4}$**

“

“

GGB#3

“

437

Remarks:—

NAME Hoyer, John

PATENT DATE 1839

TRACT Lots Nos. 3916 and 3946

COUNTY Garrett & Allegany

Certificate	Acres	Liber	Folio
"	"	"	"
Patent 100	"	GGB#3	" 387

Remarks:— Certificate in name of Peter Devesmon,
Liber GGB#4, folio 328.

NAME Hoyer, John

PATENT DATE 1839

TRACT Moskiva

COUNTY Allegany

Certificate	Acres	Liber	Folio
"	"	"	"
Patent 2325 5/8	"	" GGB#3	" 356

Remarks:— Certificate in name of Reuben
Worthington, Liber GGB#4, folio 277.

NAME **Hoye, John**

PATENT DATE **1839**

TRACT **Mount Pelion**

COUNTY **Now Garrett**

Certificate	157½	Acres	Liber	GGB#4	Folio	346
"	"	"	"	"	"	"
Patent	"	"	"	"	"	"

Remarks:— **Patented to John Hoye, et al,
Liber GGB#3, folio 405.**

NAME Hoye, John, et al,

PATENT DATE 1839

TRACT Mount Pelion

COUNTY Now Garrett

Certificate	Acres	Liber	Folio
"	"	"	"
Patent	<u>157½</u>	"	<u>GGB#3</u>
		"	<u>405</u>

Remarks:— Certificate in name of John Hoye,
Liber GGB#4, folio 346.

NAME Hoye, John, et al,

PATENT DATE 1839

TRACT Oak and Iron

COUNTY Allegany

Certificate 2571 $\frac{1}{4}$ Acres Liber GGB#4 Folio 388

“ “ “ “

Patent “ “ “

Remarks:— Patented to James Smith,
Liber GGB#3, folio 428.

NAME Hoye, John, et al,

PATENT DATE 1839

TRACT Unity

COUNTY Allegany

Certificate 293 Acres Liber GGB#4 Folio 293

“ “ “ “

Patent “ “

Remarks:— Patented to James Smith,
Liber GGB#3, folio 365.

NAME Hoyer, John

PATENT DATE 1840

TRACT Cornwall

		COUNTY	Allegheny			
Certificate	37½	Acres	Liber	GGB#4	Folio	536
“	“	“	“	“	“	“
Patent	37½	“	“	GGB#3	“	537

Remarks:—

NAME **Hoye, John**

PATENT DATE **1840**

TRACT **Cycle**

COUNTY

Now **Garrett**

Certificate	33 3/8	Acres	Liber	GGB#4	Folio	543
"	"	"	"	"	"	"
Patent	33 3/8	"	"	GGB#3	"	544

Remarks:—

NAME Hoyer, John

PATENT DATE 1840

TRACT Dunkirk

		COUNTY	Allegheny			
Certificate	13 5/8	Acres	Liber	GGB#4	Folio	542
"	"	"	"	"	"	"
Patent	13 5/8	"	"	GGB#3	"	544

Remarks: -

NAME **Hoye, John**

SURVEY DATE **1840**

TRACT **Flavia**

COUNTY **Allegheny**

ACRES **517**

CERTIFICATE No. **288 A**

NAME **Hoye, John**

PATENT DATE **1840**

TRACT **John Hoye's Wish**

COUNTY

Now **Garrett**

Certificate **303 1/8** Acres

Liber **GGB#4** Folio **534**

“ - “

“ “ “

Patent **303 1/8** “

“ **GGB#3** “ **536**

Remarks:—

NAME Hoyer, John

PATENT DATE 1840

TRACT Rotunda

COUNTY Now Garrett

Certificate	Acres	Liber	Folio
"	"	"	"
Patent 50	"	" GGB#3	" 535

Remarks:— Certificate in name of James Smith,
Liber GGB#4, folio 532.

NAME **Hoye, John**

PATENT DATE **1840**

TRACT **Sangton**

COUNTY

Allegheny

Certificate	50	Acres	Liber	GGB#4	Folio	537
"	"	"	"	"	"	"
Patent	50	"	"	GGB#3	"	538

Remarks:—

NAME **Hoye, John**

PATENT DATE **1840**

TRACT **Swans Neglect**

COUNTY

Alleghany

Certificate	51 5/8	Acres	Liber	GGB#4	Folio	531
"	"	"	"	"	"	"
Patent	51 5/8	"	"	GGB#3	"	539

Remarks:—

NAME Hoyer, John

PATENT DATE 1841

TRACT Moskwa Resurveyed

COUNTY Allegany

Certificate	9224	5/8	Acres	Liber	GGB#6	Folio	13
"	"	"	"	"	"	"	"
Patent	9224	5/8	"	"	GGB#5	"	3

Remarks:—

NAME Hoye, John and Henry M. Pettit

PATENT DATE 1841

TRACT Narrows

COUNTY Allegany

Certificate	Acres	Liber	Folio
"	"	"	"
Patent 13	"	" GGB#5	" 29

Remarks:— Certificate in name of Henry M. Pettit,
Liber GGB#6, folio 61.

NAME Hoyer, John

SURVEY DATE 1841

TRACT Vernon-

COUNTY Allegany

ACRES 155 3/4

CERTIFICATE No. 935

NAME Hoyer, John

PATENT DATE 1842

TRACT Hoyes Neglect

COUNTY

Alleghany

Certificate	120	Acres	Liber	GGB#6	Folio	210
"	"	"	"	"	"	"
Patent	120	"	"	GGB#3	"	646

Remarks:—

NAME Hoyer, John

PATENT DATE 1842

TRACT Mingo

COUNTY

Alleghany

Certificate	42 $\frac{1}{4}$	Acres	Liber	GGB#6	Folio	209
"	"	"	"	"	"	"
Patent	42 $\frac{1}{4}$	"	"	GGB#3	"	646

Remarks:—

NAME **Hoye, John**

PATENT DATE **1842**

TRACT **Parker's Neglect**

COUNTY **Allegany**

Certificate

Acres

Liber

Folio

“

“

“

“

Patent **15**

“

“

GGB#3

“

649

Remarks:—

**Certificate in name of Benjamin Black,
Liber GGB#6, folio 212.**

NAME Hoye, John

PATENT DATE 1842

TRACT Rattler

COUNTY Allegany

Certificate 1370 $\frac{1}{4}$ Acres Liber GGB#6 Folio 174

" " " "

Patent " " "

Remarks:— Patented to Daniel J. Hoye,

Liber GGB#3, folio 628.

NAME Hove, John

PATENT DATE 1842

TRACT This or Nothing

	COUNTY	Allegany		
Certificate	36 $\frac{1}{2}$	Acres	Liber GGB#6	Folio 184
"	"	"	"	"
Patent	"	"	"	"

Remarks:— Patented to William L. Lamar and Michael C. Sprigg, Liber GGB#5, folio 119.

NAME Hoyer, John

PATENT DATE 1843

TRACT Coons

COUNTY Allegany

Certificate	16 5/8	Acres	Liber	GGB#6	Folio	253
"	"	"	"	"	"	"
Patent	16 5/8	"	"	GGB#3	"	684

Remarks:—

NAME Hoyer, John

PATENT DATE 1843

TRACT Elysiansylvania

COUNTY Now Garrett

Certificate	Acres	Liber	Folio
"	"	"	"
Patent 901 1/8	"	" GGB#5	" 145

Remarks:— Certificate in name of Richard Drane and Meshach Browning, Liber GGB#6, folio 285.

NAME Hoye, John

PATENT DATE 1843

TRACT Now or Never

COUNTY Now Garrett

Certificate	Acres	Liber	Folio
"	"	"	"
Patent 600	"	" GGB#5	" 144

Remarks:— Certificate in name of Gustavus Scott,
Liber GGB#6, folio 284.

NAME Hoyer, John

PATENT DATE 1843

TRACT Ryans Glades

COUNTY Now Garrett

Certificate 117 3/8 Acres Liber GGB#6 Folio 246

“ “ “ “ “

Patent 117 3/8 “ “ GGB#3 “ 677

Remarks:—

NAME Hoyer, John

PATENT DATE 1844

TRACT Mapleton

COUNTY Allegany

Certificate	51	Acres	Liber	GGB#6	Folio	347
"	"	"	"	"	"	"
Patent	51	"	"	GGB#5	"	189

Remarks:—

NAME Hove, John

PATENT DATE 1844

TRACT Old Men's Follies Never Cease

COUNTY

Allegany

Certificate 987 $\frac{1}{2}$ Acres Liber GGB#6 Folio 339

“ “ “ “

Patent “ “ “

Remarks:— Patented to John Buchanan,
Liber GGB#5, folio 186.

NAME Hoye, John

PATENT DATE 1844

TRACT Sandover

COUNTY Allegany

Certificate	33 $\frac{1}{4}$	Acres	Liber	GGB#6	Folio	346
"		"	"		"	
Patent	33 $\frac{1}{4}$	"	"	GGB#5	"	189

Remarks:—

NAME Hoye, John

PATENT DATE 1844

TRACT Simeon's Lot

COUNTY Allegany

Certificate

Acres

Liber

Folio

“

“

“

“

Patent 14 $\frac{1}{4}$

“

“ GGB#5

“

200

Remarks:— Certificate in name of Simeon Twigg,
Liber GGB#6, folio 369.

NAME Hoyer, John

PATENT DATE 1844

TRACT Warwick

COUNTY

Now Garrett

Certificate	48 7/8 Acres	Liber	GGB#6	Folio	359
"	"	"	"	"	
Patent	48 7/8 "	"	GGB#5	"	198

Remarks:—

NAME Hoyer, John

PATENT DATE 1845

TRACT Mount Hope

COUNTY

Allegheny

Certificate 99 1/8 Acres

Liber GGB#6

Folio 410

“

“

“

“

Patent 99 1/8 “

“ GGB#3

“ 708

Remarks:—

NAME Hove, John

PATENT DATE 1845

TRACT Roscoe

	COUNTY			
Certificate	116 $\frac{1}{4}$	Acres	Allegany	
"	"	"	Liber GGB#6	Folio 426
Patent	116 $\frac{1}{4}$	"	"	"
			GGB#5	" 237

Remarks:—

NAME Hoyer, John

PATENT DATE 1845

TRACT York

COUNTY Allegany

Certificate	50	Acres	Liber GGB#6	Folio	407
"	"	"	"	"	"
Patent	"	"	"	"	"

Remarks:— Patented to Peter Arreak,
Liber GGB#3, folio 706.

NAME Hoyer, John

PATENT DATE 1846

TRACT Bermuda

COUNTY

Allegany

Certificate	407 $\frac{1}{4}$ Acres	Liber GGB#6	Folio	460
"	"	"	"	"
Patent	407 $\frac{1}{4}$ "	" GGB#5	"	264

Remarks:—

NAME Hoyer, John

PATENT DATE 1846

TRACT Eves Blessing

COUNTY

Allegheny

Certificate	509	7/8	Acres	Liber	GGB#6	Folio	502
"	"	"	"	"	"	"	"
Patent	509	7/8	"	"	GGB#5	"	303

Remarks:—

NAME Hoyer, John

PATENT DATE 1846

TRACT William Hoyer Neglect

		COUNTY	<u>Now</u> Garrett		
Certificate	208	Acres	Liber	GGB#6	Folio 449
"	"	"	"	"	"
Patent	208	"	"	GGB#5	" 256

Remarks:—

NAME Hoyer, John

PATENT DATE 1847

TRACT Hoyeton

		COUNTY	Alleghany			
Certificate	50	Acres	Liber	GGB#6	Folio	562
"		"	"	"	"	
Patent	50	"	"	GGB#5	"	352

Remarks:—

NAME Hoyer, John

PATENT DATE 1847

TRACT Resurvey on Grims Point (The)

COUNTY Now Garrett

Certificate 453 1/8 Acres Liber GGB#6 Folio 544

" " " " " "

Patent 453 1/8 " " GGB#5 " 337

Remarks:—

NAME Hoyer, John

PATENT DATE 1847

TRACT Rittersville

		COUNTY	Allegheny			
Certificate	253 $\frac{1}{2}$	Acres	Liber	GGB#6	Folio	545
"	"	"	"	"	"	"
Patent	253 $\frac{1}{2}$	"	"	GGB#5	"	338

Remarks:—

NAME Hoyer, John

PATENT DATE 1847

TRACT Stone Quarry

COUNTY

Allegheny

Certificate	42 7/8	Acres	Liber GGB#6	Folio	543
"	"	"	"	"	"
Patent	42 7/8	"	" GGB#5	"	336

Remarks:—

NAME Hove, John, et al.

PATENT DATE 1847

TRACT Uncultivated

COUNTY Now Garrett

Certificate	Acres	Liber	Folio
"	"	"	"
Patent 462 $\frac{1}{2}$	"	" GGB#5	" 355

Remarks:— Certificate in name of James D.
Armstrong, Liber GGB#6, folio 571.

NAME Hoyer, John

PATENT DATE 1849

TRACT Bridgewater

COUNTY Now Garrett

Certificate 364-1-20 acres Liber GGB#7-A Folio 116

“ “ “ “

Patent “ “ “

Remarks:— Patented to George Smith,
Liber GGB#5, folio 465.

NAME Hoyer, John

PATENT DATE 1849

TRACT New Hampton

COUNTY

Now Garrett

Certificate	94 3/8 Acres	Liber	GGB#7-A	Folio	153
"	"	"	"	"	"
Patent	"	"	"	"	"

Remarks:— Patented to George Smith,
Liber GGB#5, folio 489.

NAME Hoyer, John Paul

PATENT DATE 1813

TRACT Johnson's Disappointment

COUNTY Now Garrett

Certificate	23 5/8	Acres	Liber	IB#B	Folio	366
"	"	"	"	"	"	"
Patent	23 5/8	"	"	IB#A	"	376

Remarks:---

NAME **Hoye, Paul**

PATENT DATE **1786**

TRACT **Crab Tree Bottom**

COUNTY

Now **Garrett**

Certificate	113	Acres	Liber IC#B	Folio	449
"	"	"	"	"	"
Patent	113	"	" IC#A	"	637

Remarks:---

NAME **Hove, Paul**

PATENT DATE **1786**

TRACT **Fair Hill**

COUNTY

Now Allegany

Certificate

Acres

Liber

Folio

“

“

“

“

Patent

194

“

“

IC#A

“

638

Remarks:—

**Certificate in name of Charles Beall
Liber IC#B, folio 450**

NAME Hove, Paul

PATENT DATE 1794

TRACT Gleanings (The)

		COUNTY	Allegany		
Certificate	5144	Acres	Liber IC#I	Folio	549
"	"	"	"	"	"
Patent	5144	"	" IC#H	"	446

Remarks:—

NAME Hoyer, Paul

PATENT DATE 1794

TRACT Lots Number 4091. 92, 93, & 94

COUNTY

Allegheny

Certificate	200	Acres	Liber IC#I	Folio	528
"	"	"	"	"	"
Patent	200	"	" IC#G	"	366

Remarks:—

NAME Hoye, Paul

SURVEY DATE 1794

TRACT Resurvey on White Oak Point

COUNTY Allegany

ACRES 1968

CERTIFICATE No. 709

NAME **Hoye, Paul**

PATENT DATE **1796**

TRACT **Prospect**

		COUNTY	<u>Now</u> Garrett		
Certificate	116	Acres	Liber I C # N	Folio	56
"	"	"	"	"	"
Patent	"	"	"	"	"

Remarks: **Patent to John Hoye**

Liber I C # M Folio 34

NAME **Hoye, Paul**

SURVEY DATE **1797**

TRACT **Hope**

COUNTY **Allegany**

ACRES **4231**

CERTIFICATE No. **377**

NAME **Hoye, Paul**

PATENT DATE **1799**

TRACT **White Oak Point**

		COUNTY	<u>Now</u> Garrett		
Certificate	386	Acies	LiberI C # O	Folio	641
“	“	“	“	“	“
Patent	386	“	“ I C # M	“	617

Remarks:—

NAME Hoyer, Paul

PATENT DATE 1812

TRACT Locust Thicket

		COUNTY	Alleghany			
Certificate	41 $\frac{1}{4}$	Acres	Liber	IB#B	Folio	364
"	"	"	"	"	"	"
Patent	41 $\frac{1}{4}$	"	"	JK#T	"	529

Remarks:—

NAME Hove, Paul, et al,

PATENT DATE 1814

TRACT Partnership

COUNTY

Now Garrett

Certificate	Acres	Liber	Folio
"	"	"	"
Patent 7 $\frac{1}{2}$	"	" IB#A	" 481

Remarks:— Certificate in name of John Ryan, et al,
Liber IB#B, folio 603.

NAME Hoyer, Samuel

PATENT DATE 1828

TRACT Uncleton

	COUNTY	<u>Now</u> Garrett		
Certificate	945 5/8 Acres	Liber IB&GGB#H	Folio	494
"	"	"	"	"
Patent	945 5/8 "	" IB#F	"	604

Remarks:—

NAME Hoye, William

PATENT DATE 1828

TRACT Cherry Creek

COUNTY Now Garrett

Certificate	Acres	Liber	Folio
"	"	"	"
Patent 1194 $\frac{1}{4}$	"	" IB#F	" 605

Remarks:— Certificate in name of John Hoye,
Liber IB&GGB#H, folio 487.

NAME Hoyer, William

PATENT DATE 1828

TRACT ~~Veronisa~~ The Nun

COUNTY Now Garrett

Certificate	Acres	Liber	Folio
"	"	"	"
Patent 955 $\frac{1}{2}$	"	" IB#F	" 613

Remarks:— Certificate in name of John Hoyer,
Liber IB&GGB#H, folio 483.

NAME Hoyer, William

PATENT DATE 1828

TRACT Wing

COUNTY Now Garrett

Certificate	Acres	Liber	Folio
"	"	"	"
Patent	148 7/8 "	" IB#F	" 609

Remarks:— Certificate in name of John Hoyer,
Liber IB&GGB#H, folio 481.

NAME Hoye, William W.

PATENT DATE 1815

TRACT Friends Neglect

	COUNTY	Allegany		
Certificate	5 7/8 Acres	Liber	IB#D	Folio 109
"	"	"	"	"
Patent	"	"	"	"

Remarks:— Patented to Joseph Friend
Liber IB#C, folio 124.

NAME Hoya, William W.

PATENT DATE 1827

TRACT Western Canal Convention

COUNTY Now Garrett

Certificate	Acres	Liber	Folio
"	"	"	"
Patent	1454 3/8	"	IB#F
			" 501

Remarks:— Certificate in name of John Hoya
Liber IB&GGB#H, folio 347.

NAME Hoyer, William W.

PATENT DATE 1828

TRACT White's Hospitality

COUNTY Now Garrett

Certificate	Acres	Liber	Folio
"	"	"	"
Patent	668 $\frac{1}{4}$	" IB#F	" 610

Remarks:— Certificate in name of John Hoyer
Liber IB&GGB#H, folio 490.

NAME Hoyer, William W.,

PATENT DATE 1830

TRACT Zeno

COUNTY

Allegany

Certificate	18 5/8	Acres	Liber	GGB#2	Folio	152
"	"	"	"	"	"	"
Patent	"	"	"	"	"	"

Remarks:— Patented to James A. Smith,
Liber GGB#1, folio 246.

NAME **Hoye, William W.,**

PATENT DATE **1831**

TRACT **Addition to Paradise**

COUNTY **Now Garrett**

Certificate	1472	Acres	Liber	GGB#2	Folio	222
"	"	"	"	"	"	"
Patent	1472	"	"	GGB#1	"	301

Remarks:—

NAME **Hoye, William W.,**

PATENT DATE **1831**

TRACT **Iron-Wood Resurveyed**

COUNTY **Now Garrett**

Certificate	538$\frac{3}{4}$	Acres	Liber	GGB#2	Folio	225
"	"	"	"	"	"	"
Patent	538$\frac{3}{4}$	"	"	GGB#1	"	304

Remarks:—

NAME Hoyer, William W.,

PATENT DATE 1831

TRACT Iron Wood Resurveyed Twice

COUNTY Now Garrett

Certificate	979 $\frac{1}{4}$	Acres	Liber	GGB#2	Folio	227
"	"	"	"	"	"	"
Patent	979 $\frac{1}{4}$	"	"	GGB#1	"	307

Remarks:—

NAME **Hoye, William W.,**

PATENT DATE **1831**

TRACT **Western Territory**

COUNTY

Now **Garrett**

Certificate	239 7/8	Acres	Liber	GGB#2	Folio	232
"	"	"	"	"	"	"
Patent	239 7/8	"	"	GGB#1	"	313

Remarks:—

NAME Hoyer, William W.,

PATENT DATE 1831

TRACT Williamsburgh

COUNTY

Now Garrett

Certificate	355 $\frac{3}{4}$	Acres	Liber	GGB#2	Folio	233
"	"	"	"	"	"	"
Patent	355 $\frac{3}{4}$	"	"	GGB#1	"	313

Remarks:—

NAME Hove, William W.

PATENT DATE 1832

TRACT Paradise

		COUNTY	<u>Now</u>	Garrett		
Certificate	650 $\frac{3}{4}$	Acres	Liber	GGB#2	Folio	298
"	"	"	"	"	"	"
Patent	650 $\frac{3}{4}$	"	"	GGB#1	"	372

Remarks:—

NAME Hoye, William W.,

PATENT DATE 1832

TRACT Shepherd's Tent

		COUNTY	<u>Now</u>	Garrett		
Certificate	656	$\frac{3}{4}$	Acres	Liber	GGB#2	Folio 296
"		"	"	"	"	"
Patent	656	$\frac{3}{4}$	"	"	GGB#1	" 371

Remarks:—

NAME **Hoye, William W.,**

PATENT DATE **1832**

TRACT **Virginia Frontier**

COUNTY **Now Garrett**

Certificate	878 3/8	Acres	Liber	GGB#3	Folio	301
“	“	“	“	“	“	“
Patent	878 3/8	“	“	GGB#1	“	375

Remarks:—

NAME Hoyer, William W.,

PATENT DATE 1833

TRACT Memphis

COUNTY Now Garrett

Certificate	Acres	Liber	Folio
"	"	"	"
Patent 475	"	" GGB#1	" 450

Remarks:— Certificate in name of John Hoyer,
Liber GGB#2, folio 386.

NAME Hoyer, William H.,

PATENT DATE 1833

TRACT Rosemerry Spring

COUNTY

Now Garrett

Certificate	17 $\frac{3}{4}$	Acres	Liber	GGB#2	Folio	329
"	"	"	"	"	"	"
Patent	17 $\frac{3}{4}$	"	"	GGB#1	"	405

Remarks:—

NAME Hoyer, William W.,

PATENT DATE 1833

TRACT Underdorff

COUNTY Now Garrett

Certificate	Acres	Liber	Folio
"	"	"	"
Patent 159	"	" GGB#1	" 466

Remarks:— Certificate in name of Elizabeth H.
Hoyer, Liber GGB#2, folio 393.

NAME Hoye, William W.,

PATENT DATE 1835

TRACT Civious

COUNTY Now Garrett

Certificate	Acres	Liber	Folio
"	"	"	"
Patent 100	"	" GGB#1	" 583

Remarks:— Certificate in name of George Calmes,
Liber GGB#2, folio 514.

NAME Hoyer, William W.

PATENT DATE 1835

TRACT Land of Nod (The)

COUNTY Now Garrett

Certificate	Acres	Liber	Folio
"	"	"	"
Patent 1060 $\frac{1}{4}$	"	" GGB#1	" 590

Remarks:— Certificate in name of James Armstrong,
Liber GGB#2, folio 531.

NAME Hoye, William W.,

PATENT DATE 1838

TRACT William and Mary

COUNTY Now Garrett

Certificate 932 5/8 Acres Liber GGB#4 Folio 234

“ “ “ “ “

Patent “ “ “

Remarks:— Patented to James Smith,
Liber GGB#3, folio 328.

NAME Hoyer, William W.,

PATENT DATE 1858

TRACT Hazzard

COUNTY Allegany

Certificate	77	Acres	Liber WL&WS#3	Folio	46
"	"	"	"	"	"
Patent	77	"	" IM#1	"	93

Remarks:—

NAME Hoyer, W. W.

PATENT DATE 1829


TRACT Cascade

COUNTY

Now Garrett

Certificate	365 $\frac{3}{4}$	Acres	Liber GGB#2	Folio	30
"	"	"	"	"	"
Patent	"	"	"	"	"

Remarks:— Patented to John Hoyer,
Liber GGB#1, folio 119.



NAME Hoyer, W. W.

PATENT DATE 1830

TRACT Dan's Mountain

COUNTY Allegany

Certificate 139 1/8 Acres Liber GGB#2 Folio 153

" " " " "

Patent " " "

Remarks:— Patented to John A. Smith,
Liber GGB#1, folio 247.

NAME Hoye, W. W.

PATENT DATE 1830

TRACT River Bend

COUNTY

Allegany

Certificate $31\frac{1}{4}$ Acres Liber GGB#3 Folio 49

“ “ “ “

Patent “ “ “

Remarks:— Patented to Chesapeake and Ohio Canal
Company, Liber GGB#1, folio 154.

NAME **Hoyle, Jacob**

PATENT DATE **1857**

TRACT **Deakin's Purchase Resurveyed**

COUNTY **Montgomery**

Certificate	Acres	Liber	Folio
"	"	"	"
Patent 88$\frac{1}{4}$	"	" IM#1	" 50

Remarks:—

NAME Hoyle, Leonard

SURVEY DATE 1799

TRACT Luoks - All

COUNTY Montgomery

ACRES 23

CERTIFICATE No. 161

NAME

^Y
Hogle, Lenard

SURVEY DATE

1799

TRACT

Rachel

COUNTY

Montgomery

ACRES

3 1/2

CERTIFICATE No.

212

NAME Hoyle, Leonard & Adam Young

PATENT DATE 1794

TRACT Rocks & Timber

		COUNTY	Frederick		
Certificate	70	Acres	Liber IC#I	Folio	673
"	"	"	"	"	"
Patent	70	"	" IC#H	"	559

Remarks:—

NAME

^y
Hogle, Leonard

SURVEY DATE

1797

TRACT

Triangle (The)

COUNTY

Montgomery

ACRES

4

CERTIFICATE No.

290

NAME Hoyle, Leonard

SURVEY DATE 1799

TRACT Rockall

COUNTY Montgomery

ACRES 9 3/4

CERTIFICATE No. 238

NAME Hoyle, Leonard

SURVEY DATE 1799

TRACT Rocks & Timber

COUNTY Montgomery

ACRES 10 3/4

CERTIFICATE No. 239

NAME Hoyle, Leonard

SURVEY DATE 1799

TRACT Tryal

COUNTY Montgomery

ACRES 12 3/4

CERTIFICATE No. 294

NAME Hoyle, Leonard

SURVEY DATE 1799

TRACT White Grounds

COUNTY Montgomery

ACRES 15

CERTIFICATE NO. 307

NAME Hozier, Ezekiel

1759

TRACT Beaver Dam Ridge

COUNTY

Now Sussex Del.

Certificate	30	Acres	Liber BC&GS#12	Folio	166
"	"	"	"	"	"
Patent	30	"	" BC&GS#10	"	624

Remarks:—

NAME Hozier, William

SURVEY DATE 1782

TRACT Hozier's Tryal

COUNTY Worcester

ACRES 261

CERTIFICATE No. 684