

msa stagser s1426 09/15/98 dfh

NAME Ellis, Alice

1734

TRACT Ellis's Chance

COUNTY

NowWicomico

Certificate

Acres

Liber

Folio

“

“

“

“

Patent

100

“

“

E.I.#1

“

346

Remarks:—

Certificate in name of Merrick Ellis,
Liber E.I.#3, folio 343

NAME Ellis, Benjamin

1716

TRACT Golden Ridge

COUNTY Kent

Certificate	100	Acres	Liber	F.F.#7	Folio	28
"	"	"	"	"	"	"
Patent	100	"	"	F.F.#7	"	29
Remarks: --				P.L.#4	"	303

NAME Ellis, Benjamin

1716

TRACT St. Mary's

COUNTY Kent

Certificate	100	Acres	Liber	E. F. #6	Folio	326
"	"	"	"	"	"	"
Patent	100	"	"	E. E. #6	"	326
Remarks:—				P. L. #4	"	191

NAME Ellis, Benjamin and William

1731

TRACT Ellis's Delight

COUNTY

Kent

Certificate	500	Acres	Liber	I.L.#A	Folio	343
"	"	"	"	"	"	"
Patent	"	"	"	"	"	"

Remarks:— Vacated.

NAME **Ellis, Benjamin**

1723

TRACT **Benjamins Park**

COUNTY

Queen Anne's

Certificate	100	Acres	Liber	I.L.#A	Folio	31
"	"	"	"	"	"	"
Patent	100	"	"	P.L.#5	"	498

Remarks:—

NAME Ellis, Benjamin

1723

1723

TRACT Ellis's Industry

COUNTY Kent

Certificate	150	Acres	Liber	F.F.#7	Folio	393
"	"	"	"	"	"	"
Patent	150	"	"	P.L.#5	"	555

Remarks:—

NAME Ellis, Benjamin

1723

TRACT Pensilvania Border

COUNTY

Kent

Certificate	50	Acres	Liber	I. L. #A	Folio	99
"	"	"	"	"	"	"
Patent	50	"	"	P. L. #5	"	515

Remarks:—

NAME **Ellis, Benjamin**

1736

TRACT **North Andover**

COUNTY

Kent

Certificate **150** Acres Liber **E. I. #5** Folio **199**

“

“

“

“

Patent

“

“

“

Remarks: - **patent to William Ellis, Liber E. I. #2,
folio 377**

NAME: Ellis, David

SURVEY DATE 1840

TRACT Elliston

COUNTY Allegany

ACRES 37 1/3

CERTIFICATE No 384

NAME Ellis, Edward

1723

TRACT Haile Hill

COUNTY Cecil

Certificate	50	Acres	Liber	I. L. #A	Folio	93
'		"	"		"	
Patent	50	"	"	P. L. #5	"	338

Remarks:—



NAME Ellis, Edward

1762

TRACT Ellis's Frolick

COUNTY

Now Wicomico

Certificate 50

Acres

Liber BC&GS#24 Folio 356

“

“

“

“

Patent 50

“

“ BC&GS#23 “ 423

Remarks:—

NAME Ellis, Edward

PATENT DATE 1768

TRACT Edwards Choice

COUNTY

Now Wicomico

Certificate	50	Acres	Liber BC&GS#34	Folio	471
"	"	"	"	"	"
Patent	50	"	" BC&GS#33	"	222

Remarks:—



NAME Ellis, Edward

PATENT DATE 1770

TRACT Nelms Difficulty

		COUNTY	<u>Now</u> Wicomico		
Certificate	55	Acres	Liber BC&GS#40	Folio	436
"	"	"	"	"	"
Patent	55	"	" BC&GS#39	"	489

Remarks: -

NAME Ellis, Edward

PATENT DATE 1773

TRACT False Dispute

		COUNTY	Now	Wicomico		
Certificate	32 $\frac{1}{2}$	Acres	Libel	BC&GS#45	Folio	134
"	"	"	"	"	"	"
Patent	32 $\frac{1}{2}$	"	"	BC&GS#43	"	455

Remarks:—

NAME Ellis, Elijah

SURVEY DATE 1800

TRACT Ellises Chance

COUNTY Somerset

ACRES 18 1/8

CERTIFICATE No. 234

NAME **Ellis, Elijah**

PATENT DATE **1803**

TRACT **Ellis' Venture**

		COUNTY	<u>Now</u> Wicomico		
Certificate	50	Acres	Liber IC#B	Folio	70
"	"	"	"	"	"
Patent	50	"	" IC#B	"	57

Remarks:

NAME Ellis, George

1705

TRACT Enfeit Chase

COUNTY

Prince George's

Certificate

Acres

Liber

Folio

“

“

“

“

Patent

“

“

C.D.

“

313

Remarks:— Deed to Lord Baltimore, 41 Acres.

NAME Ellis, George

1705

TRACT Enfield Chase

COUNTY

Prince George's

Certificate

Acres

Liber

Folio

“

“

“

“

Patent

“

“

C.D.

“

315

Remarks:— Deed to Lord Baltimore, 209 Acres.

NAME Ellis, James

1685

TRACT James Parke

COUNTY Baltimore

Certificate	500	Acres	Liber	22	Folio	111
"	"	"	"	"	"	"
Patent	500	"	"	N.S.#2	"	50

Remarks:—

NAME **Ellis, James**

1734

TRACT **Ellis's Chance**

COUNTY **Baltimore**

Certificate	310	Acres	Liber	30	Folio	93
"	"	"	"	"	"	"
Patent	310	"	"	15	"	603
Remarks:—	310			E.I.#4		304

NAME Ellis, James

SURVEY DATE 1761

TRACT Good Will

COUNTY Frederick

ACRES 40

CERTIFICATE No. 253

NAME Ellis, James

1783

TRACT **James's Delight**

COUNTY

Frederick

Certificate **153** Acres Liber **BC&GS#21** Folio **317**

“ “ “ “

Patent **153** “ “ **BC&GS#23** “ **148**

Remarks:—

NAME **Ellis, John**

1868

TRACT **Bethsaida**

COUNTY **Somerset**

Certificate	Acres	Liber	Folio
"	"	"	"
Patent	100	" 13	" 130

Remarks:—**Certificate in name of William Stevens**
Liber 11, folio, 381

NAME Ellis, John

1670

TRACT Hilliards Adventure

COUNTY Somerset

Certificate	Acres	Liber	Folio
"	"	"	"
Patent	100	"	12
"	100	"	12
Remarks:			468
			629

Certificate in name of John Hilliard,
Liber 11, folio 237.

NAME Ellis, John

1677

TRACT Ellis his Lott

COUNTY Somerset

Certificate	Acres	Liber	Folio		
"	"	"	"		
Patent	50	"	19	"	547

Remarks:— Certificate in name of William Stevens
Liber 19, folio 547

NAME Ellis, John

1695

TRACT Ellis his Chance

COUNTY

Kent

Certificate 1000 Acres Liber C.#3 Folio 124

“

“

“

“

Patent 1000 “ “ C.#3 “ 124

Remarks:—

NAME Ellis, John

1729

TRACT Adventure

COUNTY

Somerset

Certificate	70	Acres	Liber	I. L. #A	Folio	831
"	"	"	"	"	"	"
Patent	70	"	"	P. L. #7	"	364

Remarks:—

NAME **Ellis, John**

PATENT DATE **1791**

TRACT **Hazard**

COUNTY

Montgomery

Certificate

Acres

Liber

Folio

“

“

“

“

Patent

50

“

“

IC#E

“

815

Remarks:—

Certificate in name of Thomas

Edmondson, Liber IC#F, folio 540

NAME ..Ellis, John

PATENT DATE 1791

TRACT Mount Pleasant

		COUNTY	Montgomery		
Certificate	95	Acres	Liber IC#F	Folio	510
"	"	"	"	"	"
Patent	95	"	" IC#G	"	97

Remarks:—

NAME Ellis, Joseph

1746

TRACT Turkey Trap Ridge

COUNTY Now Wiconico

Certificate	50	Acres	Liber	L.G.#E	Folio	658
"	"	"	"	"	"	"
Patent	50	"	"	P.T.#2	"	282

Remarks:—

NAME Ellis, Joseph

1780

TRACT Ellis's Chance

COUNTY Now Wicomico

Certificate 50 Acres Liber BC&GS#14 Folio 266

“ “ “ “

Patent 50 “ “ BC&GS#16 “ 12

Remarks:—

NAME **Ellis, Joseph**

1765

TRACT **Ellis's Addition**

COUNTY

Now **Wicomico**

Certificate **148½** Acres Liber **BC&GS#24** Folio **339**

“ “ “ “

Patent **148½** “ “ **BC&GS#26** “ **123**

Remarks: —

NAME Ellis, Joseph

PATENT DATE 1773

TRACT Cock Pit

COUNTY Baltimore

Certificate	55	Acres	Liber BC&GS#45	Folio	165
"	"	"	"	"	"
Patent	55	"	" BC&GS#44	"	13

Remarks:—

NAME **Ellis, Joseph**

PATENT DATE **1789**

TRACT **Ellis Folly**

		COUNTY	Baltimore		
Certificate	209	Acres	Liber IC#D	Folio	624
"	"	"	"	"	"
Patent	209	"	" IC#E	"	195

Remarks: ---

TRACT Ellis, Levi

PATENT DATE 1792

NAME Conclusion

		COUNTY	Worcester		
Certificate	59½	Acres	Liber IC#I	Folio	40
"	"	"	"	"	"
Patent	59½	"	" IC#H	"	171

Remarks:—

NAME Ellis, Merrick

1734

TRACT Ellis's Chance

COUNTY Now Wicomico

Certificate 100 Acres Liber E.I.#3 Folio 243

“ “ “ “

Patent “ “ “

Remarks:— Patent to Alice Ellis, Liber E.I.#1,
folio 246

NAME Ellis, Peter

1684

TRACT Expectation

COUNTY

Now Harford

Certificate	350	Acres	Liber 22	Folio 39
"	"	"	"	"
Patent	350	"	" IB&IL.#C"	50

Remarks:—

NAME Ellis, Peter

1684

TRACT Parkers Court

COUNTY Now Harford

Certificate 150 Acres Liber 23 Folio 84

“ “ “ “ “

Patent 150 “ “ IB&IL.#C“ 43

Remarks:---

NAME Ellis, Rebecca and Sarah, and Mary Cochran

PATENT DATE 1783

TRACT Ellis's Escheat

COUNTY Cecil

Certificate

Acres

Liber

Folio

“

“

“

“

Patent 131

“

“

IC#A

“

178

Remarks:— Certificate in name of Richard Ellis,
Liber BC&GS#50, folio 440.

NAME Ellis, Richard

PATENT DATE 1783

TRACT Ellis's Escheat

COUNTY Cecil

Certificate 131 Acres Liber BC&GS#50Folio 440

" " " "

Patent " " "

Remarks:— patented to Mary Cochran, Sarah and
Rebecca Ellis, Liber IC#A, folio 178.

NAME Ellis, Robert

1616

TRACT Oxford

COUNTY St. Mary's

Certificate	209	Acres	Liber	15	Folio	334
“	“	“	“	“	“	“
Patent	209	“	“	19	“	364

Remarks:—

NAME Ellis, Robert

1676

TRACT Addition

COUNTY St. Mary's

Certificate	41	Acres	Liber	15	Folio	335
"	"	"	"	"	"	"
Patent	41	"	"	19	"	364

Remarks:—

NAME Ellis, Robert

1683

TRACT Wrexhams Plains

COUNTY

Now Queen Anne's

Certificate	560	Acres	Liber 21	Folio	224
"	"	"	"	"	"
Patent	560	"	" C.B.#3	"	261

Remarks:—

NAME **Ellis, Samuel**

1740

TRACT **Chance (The)**

COUNTY

Prince George's

Certificate	150	Acres	Liber	E. I. #5	Folio	503
"	"	"	"	"	"	"
Patent	150	"	"	E. I. #6	"	314

Remarks:--

NAME Ellis, Samuel

1750

TRACT Resurvey On Chance

COUNTY Prince George's

Certificate 483 Acres Libe BY.&GS.#3 Folio 530

“ “ “ “

Patent 483 “ “ BY.&GS.#3 “ 248

Remarks:—

NAME Ellis, Samuel

PATENT DATE 1764

TRACT Snowy Weather

COUNTY

Frederick

Certificate 10 Acres Liber BC&GS#27 Folio 299

“ “ “ “

Patent 10 “ “ BC&GS#26 “ 228

Remarks:—

NAME Ellis, Samuel

PATENT DATE 1765

TRACT Saturday Night

COUNTY Frederick

Certificate 5 Acres Liber BC&GS#27 Folio 317

“ “ “ “ “

Patent 5 “ “ BC&GS#26 “ 127

Remarks:---

NAME **Ellis, Samuel**

PATENT DATE **1773**

TRACT **Friendship**

COUNTY

Now **Montgomery**

Certificate	538	Acres	Libel	BC&GS#47	Folio	25
"	"	"	"	"	"	"
Patent	538	"	"	BC&GS#43	"	165

Remarks: -

NAME Ellis, Sarah and Rebecca, and Mary Cochran.

PATENT DATE 1783

TRACT Ellis's Escheat

COUNTY

cecil

Certificate

Acres

Liber

Folio

"

"

"

"

Patent 131

"

"

IC#A

"

178

Remarks:— Certificate in name of Richard Ellis,
Liber BC&GS#50, folio 440.

NAME Ellis, S. J. et al

PATENT DATE 1930

TRACT Hardy's Hole Rock

COUNTY Worcester

Certificate	0.08	Acres	Liber	JSS # 1	Folio	375
"	"	"	"	"	"	"
Patent	0.08	"	"	JSS # 1	"	377

Remarks:--

NAME **Ellis, Solomon**

PATENT DATE **1771**

TRACT **Addition**

		COUNTY	<u>Now</u> Washington	
Certificate	19	Acres	Libel BC&GS#47	Folio 265
"	"	"	"	"
Patent	19	"	" BC&GS#46	" 231

Remarks:--

NAME **Ellis, Solomon**

PATENT DATE **1771**

TRACT **Good Luck**

		COUNTY	<u>Now</u> Washington		
Certificate	23	Acres	Libert	BC&GS#47	Folio 265
"	"	"	"	"	"
Patent	23	"	"	BC&GS#44	" 281

Remarks: --

NAME Ellis, Thomas

1695

TRACT Mount Arraratt

COUNTY

Now Prince George's

Certificate 140 Acres Liber C.C.#4 Folio 72

“ “ “ “

Patent “ “ “

Remarks:— Patent to William Shepherd, Liber C.C.#4
folio 72

NAME **Ellis, William**

1736

TRACT **North Andover**

COUNTY

Kent

Certificate

Acres

Liber

Folio

“

“

“

“

Patent

150

“

“

E.I.#3

“

377

Remarks: —

Certificate in name of Benjamin Ellis,

Liber E.I.#5, folio 199

NAME **Ellis, William** _____

1738

TRACT **Williams Venture**

COUNTY

Kent

Certificate	500	Acres	Liber	E. I. #5	Folio	346
"	"	"	"	"	"	"
Patent	500	"	"	E. I. #3	"	720

Remarks: -

NAME: Ellis, William
SURVEY DATE 1744
TRACT Ellis's Industry Resurveyed
COUNTY Kent
ACRES 670
CERTIFICATE No 85

NAME Ellis, William

1745

TRACT Addition (The)

COUNTY

Now Kent, Del.

Certificate	100	Acres	Liber	L.G.#E	Folio	700
"	"	"	"	"	"	"
Patent	100	"	"	P.T.#2	"	144

Remarks:—

NAME Ellie, William

1745

TRACT Plain Dealing

COUNTY

Kent & Queen Anns

Certificate 200

Acres

Libe BY. & GS. #1 Folio 54

“

“

“

“

Patent

“

“

“

Remarks: -

NAME Ellis, William

1748

TRACT Upper Landing (The)

COUNTY

Queen Anns

Certificate 200 Acres LibeBY.&GS.#1Folio 129

“ “ “ “

Patent 200 “ “ T.I.#3 “ 45

Remarks:—

NAME **Ellie, William**

1749

TRACT **Ellie's Venture**

COUNTY

Dorchester

Certificate **30** Acres Libe **BY. & GS. #5** Folio **108**

“ “ “ “

Patent **30** “ “ **BY. & GS. #3** “ **640**

Remarks:—

NAME Ellis, William

1753

TRACT Ellis's Farm

COUNTY Kent

Certificate 182 Acres Liber G.S.#1 Folio 161

“ “ “ “ “

Patent “ “ “

Remarks:--Patent to William Brown, Liber BY&GS#4,
folio 510

NAME Ellis, William

1754

TRACT Honest Purchase

COUNTY

Worcester

Certificate 60 Acres Libe BC. & GS. #4 Folio 137

“ “ “ “

Patent 60 “ “ BC. & GS. #3 “ 361

Remarks:—

NAME **Ellis, William**

1762

TRACT **Chance**

COUNTY

Worcester

Certificate **36**

Acres

Libers **BC&GS#21** Folio **137**

“

“

“

“

Patent **36**

“

“ **BC&GS#20** “ **131**

Remarks:—

TRACT Ellis, Zachariah

PATENT DATE 1793

NAME Conclusion

		COUNTY	Montgomery		
Certificate	332½	Acres	Liber IC#I	Folio	508
"	"	"	"	"	"
Patent	332½	"	" IC#H	"	296

Remarks:—

NAME Ellison, John

1723

TRACT Elinor

COUNTY

Prince George's

Certificate 70 Acres Liber I.L.#A Folio 21

“ “ “ “ “ “

Patent 70 “ “ P.L.#5 “ 170

Remarks:—

NAME Ellison, John

1754

TRACT Hard Purchase

COUNTY

Frederick

Certificate 9½ Acres Liber G.S.#1 Folio 268

“ “ “ “

Patent 9½ “ “ BY.&GS.#4 “ 596

Remarks:—

NAME Ellison, John

1758

TRACT Cleaver Marsh

COUNTY

Frederick

Certificate	50	Acres	Liber BC&GS#5	Folio	116
"	"	"	"	"	"
Patent	50	"	" BC&GS#2	"	393

Remarks:--

NAME Ellison, Samuel
SURVEY DATE 1789
TRACT Cole Pitt
COUNTY Washington
ACRES 14
CERTIFICATE No. 75

NAME Ellison, Samuel

PATENT DATE 1796

TRACT Lots Number 3723

COUNTY

Allegany

Certificate	50	Acres	Liber IC#N	Folio	47
"	"	"	"	"	"
Patent	"	"	"	"	"

Remarks:— Patented to Moses Ayres

Liber IC#L, liber 80

NAME Ellitt, Daniel

PATENT DATE 1814

TRACT Joshua's Addition

COUNTY Baltimore

Certificate	Acres	Liber	Folio
"	"	"	"
Patent 119 $\frac{3}{4}$	"	" IB#A	" 488

Remarks:-- Certificate in name of Joshua Glover
Liber IB#D, folio 1.

NAME	Ellors, Benjamin
SURVEY DATE	1775
TRACT	Ellors Lott
COUNTY	Queen Anne's
ACRES	121
CERTIFICATE No	90

NAME Ellsworth, Henry L., et al

PATENT DATE 1838

TRACT Forrest Park

COUNTY Washington

Certificate

Acres

Liber

Folio

“

“

“

“

Patent 1570

“

“ GGB#3

“

262

Remarks:--Certificate in name of Forrest Shepherd,

Liber GGB#4, folio 154

NAMI. Ellsworth, Joseph M.

SURVEY DATE 1889

TRACT Ellsworth's Choice

COUNTY Dorchester

ACRES 133-3-10

CERTIFICATE No. 407

NAME Elme, William

1696

TRACT Ashby Green

COUNTY Kent

Certificate	300	Acres	Liber	B.B.#3	Folio	449
"	"	"	"	"	"	"
Patent	300	"	"	B.B.#3	"	450

Remarks:—

NAME Elroot, Frederick

SURVEY DATE 1787

TRACT Elroot's Forrest

COUNTY Baltimore

ACRES 90 3/4

CERTIFICATE No. 489

NAME Elsbury, Thomas

1723

TRACT Dogwood Ridge

COUNTY

Now Caroline

Certificate	100	Acres	Liber	I. L. #A	Folio	328
"	"	"	"	"	"	"
Patent	100	"	"	P. L. #5	"	523

Remarks:—

TRACT Elsie, Peter

1687

NAME Gladstones Choice

COUNTY Now Wicomico

Certificate	Acres	Liber	Folio
“	“	“	“
Patent	150	“ N.S.#2	“ 601

Remarks: — Certificate in name of John Gladstone,
Liber 22, folio 301

NAME Elsie, Peter

1889

TRACT Gladstones Adventure

COUNTY Now Wicomico

Certificate	Acres	Liber	Folio
"	"	"	"
Patent	150	"	N.S.#2 " 599
Remarks:—	Certificate in name of John Gladstone Liber 22, folio 300		

NAME Elson, Johannah

PATENT DATE 1764

TRACT Turkey Flight Enlarged

		COUNTY	Prince George's	
Certificate	167	Acres	Liber BC&GS#30 Folio	45
"	"	"	"	"
Patent	167	"	" BC&GS#26 "	303

Remarks:—

NAME Elson, William

1759

TRACT Advantage Rectified (The)

COUNTY

Prince George's

Certificate	118	Acres	Liber BC&GS#11	Folio	307
"	"	"	"	"	"
Patent	118	"	" BC&GS#8	"	598

Remarks:—

NAME Elsrood, Frederick

SURVEY DATE 1797

TRACT Bring Me Home Again

COUNTY Baltimore

ACRES 15

CERTIFICATE No. 234

NAME Elston, Ralph _____

1664

TRACT Elston

COUNTY Talbot

Certificate	50	Acres		Liber	7	Folio	159
"		"		"		"	
Patent	50	"		"	7	"	159

Remarks:—

NAME Elston, Ralph

1664

TRACT Long Point

COUNTY Talbot

Certificate	50	Acres	Liber	7	Folio	160
"	"	"	"	"	"	"
Patent	50	"	"	7	"	161

Remarks: —

NAME Elston, Ralph

1670

TRACT Rays Point

COUNTY Talbot

Certificate	150	Acres	Liber	12	Folio	592
"	"	"	"	"	"	"
Patent	150	"	"	13	"	8

Remarks: --

NAME Elston, Ralph

1673

TRACT Barken Halls Addition

COUNTY Talbot

Certificate 100 Acres Liber 9 Folio 117

“ “ “ “

Parent “ “ “

Remarks:

NAME Elston, Ralph

1673

TRACT **Long Neck (The)**

COUNTY **Talbot**

Certificate	200	Acres	Liber	9	Folio	118
“	“	“	“	“	“	“
Patent	300	“	“	17	“	237

Remarks:

NAME Elston, Ralph

1673

TRACT **Thief Keep Out**

COUNTY **Talbot**

Certificate	100	Acres	Liber	9	Folio	117
"	"	"	"	"	"	"
Patent	100	"	"	17	"	236

Remarks:

NAME Elston, Ralph

1874

TRACT Brookhall

COUNTY Talbot

Certificate	100	Acres	Liber	15	Folio	177
"	"	"	"	"	"	"
Patent	100	"	"	18	"	190

Remarks: —

NAME Elston, Ralph

1878

TRACT Byldon

COUNTY

Talbot

Certificate 100 Acres Liber 21 Folio 116

“

“

“

“

Patent 100 “ “ 21 “ 116

Remarks:—

NAME Elston, Ralph

1683

TRACT Exchange

COUNTY

Talbot

Certificate	100	Acres	Liber 21	Folio	403
"	"	"	"	"	"
Patent	100	"	" C.B.#3	"	409

Remarks:—

NAME Elston, Ralph

1703

TRACT Elstons Hazard

COUNTY Talbot

Certificate	52	Acres	Liber	C.D.	Folio	123
"	"	"	"	"	"	"
Parent	52	"	"	C.D.	"	124

Remarks:—

NAME Elston, William

1728

TRACT French Hazard

COUNTY

Talbot

Certificate	41	Acres	Liber	I.L.#B	Folio	170
"	"	"	"	"	"	"
Patent	41	"	"	P.L.#7	"	360

Remarks: —

NAME Elswick, John

1734

TRACT Elswicks Dwelling

COUNTY Now Washington

Certificate	Acres	Liber	Folio
"	"	"	"
Patent	180	"	E.I.#6 " 560

Remarks:—Certificate in name of George Stewart,
Liber L.G.#E, folio 74

NAME Elting, Cornelius

1743

TRACT Dutch Folly

COUNTY Now Washington

Certificate	105	Acres	Liber	L.G.#E	Folio	315
"	"	"	"	"	"	"
Patent	105	"	"	L.G.#B	"	623

Remarks:—

NAME Elting, Cornelius

1743

TRACT Eltings Right

COUNTY Now Washington

Certificate	325	Acres	Liber	L.G.#E	Folio	316
"	"	"	"	"	"	"
Patent	325	"	"	L.G.#B	"	633

Remarks:—

NAME Elting, Cornelius

1743

TRACT Isaac Elting

COUNTY

Now Montgomery

Certificate 112 Acres Liber L.G.#E Folio 296

“ “ “ “ “ “

Patent 112 “ “ P.T.#2 “ 72

Remarks:—

NAME Elting, Cornelius

1748

TRACT Hills (The)

COUNTY

Now Montgomery

Certificate 105 Acres Libe BY. & GS. #1 Folio 313

“ “ “ “ “

Patent 105 “ “ T. I. #4 “ 1

Remarks: - -

NAME Elting, Cornelius

1753

TRACT Invention

COUNTY

Now Montgomery

Certificate 46 Acres Liber Y.&S.#7Folio 493

“ “ “ “ “ “

Patent 46 “ “ Y.&S.#6 “ 283

Remarks:—

NAME Eltinge, Abraham & Cornelius Verney

1734

TRACT **New Esopus**

COUNTY **Prince George's**

Certificate **200** Acres Liber **E. I. #3** Folio **61**

“ “ “ “ “

Patent **200** “ “ **E. I. #2** “ **91**

Remarks:—

NAME Eltinge, Cornelius

1730

TRACT Melbourn

COUNTY

Now Montgomery

Certificate

Acres

Liber

Folio

“

“

“

“

Patent 270 “ “ P.L.#7 “ 466

Remarks:—Certificate in name of John Radford,
Liber I.L.#A, folio 767

NAME Eltinge, Cornelius

1732

TRACT Abrahams Lott

COUNTY

Now Montgomery

Certificate 300 Acres Liber A.M.#1 Folio 41

“ “ “ “ “ “

Patent 300 “ “ P.L.#8 “ 525

Remarks:—

NAME Eltinge, Cornelius

1732

TRACT Forrest (The)

COUNTY Prince George's

Certificate 280 Acres Liber A.M.#1 Folio 43

“ “ “ “ “ “

Patent 280 “ “ P.L.#8 “ 527 .

Remarks:—

NAME Eltinge, Cornelius

1732

TRACT Frogg Land

COUNTY

Now D.C.

Certificate	30	Acres	Liber	A.M.#1	Folio	43
"	"	"	"	"	"	"
Patent	30	"	"	P.L.#8	"	526

Remarks:—

NAME Eltinge, Cornelius

1732

TRACT Long Island

COUNTY

Now Montgomery

Certificate	20	Acres	Liber	A.M.#1	Folio	42
"	"	"	"	"	"	"
Patent	20	"	"	P.L.#8	"	526

Remarks:—

NAME Eltinge, Cornelius

1732

TRACT Overplus

COUNTY

Now Montgomery

Certificate 170 Acres Liber A.M.#1 Folio 42

“ “ “ “ “ “

Patent 170 “ “ P.L.#8 “ 524

Remarks:—

NAME Eltinge, Cornelius & 3 others

1732

TRACT Partnership

COUNTY

Now Montgomery

Certificate 200 Acres Liber A.M.#1 Folio 42

“ “ “ “ “ “

Patent 200 “ “ P.L.#8 “ 651

Remarks:—

NAME Eltinge, Cornelius

1733

TRACT Fork Grubby Hill (The)

COUNTY Now Montgomery

Certificate 305 Acres Liber A.M.#1 Folio 381

“ “ “ “ “ “

Patent 305 “ “ E.I.#1 “ 23

Remarks:—

NAME Eltinge, Cornelius

1733

TRACT Sinecar Ford

COUNTY Now Montgomery

Certificate	160	Acres	Liber	A.M.#1	Folio	383
"	"	"	"	"	"	"
Patent	160	"	"	E.I.#1	"	54

Remarks:—

NAME Eltinge, Cornelius

1734

TRACT Cornelius Chance

COUNTY

Now Montgomery

Certificate	100	Acres	Liber	A.M.#1	Folio	379
"	"	"	"	"	"	"
Patent	100	"	"	E.I.#3	"	52

Remarks:—

NAME **Eltings, Cornelius**

1734

TRACT **Eltings Rest**

COUNTY **Now Montgomery**

Certificate	60	Acres	Liber	E. I. #5	Folio	43
"	"	"	"	"	"	"
Patent	60	"	"	E. I. #3	"	116

Re marks:—

NAME Eltinge, Cornelius

1734

TRACT Fountain (The)

COUNTY

Now Montgomery

Certificate 100 Acres Liber A.M.#1 Folio 378

“ “ “ “

Patent 100 “ “ E.I.#4 “ 335

Remarks:—

NAME Eltinge, Cornelius

1735

TRACT Fortune

COUNTY Now Montgomery

Certificate

Acres

Liber

Folio

'

"

"

"

Patent

118

"

"

E.I.#4

"

329

Remarks:—

Certificate in name of Daniel Dulaney,

Liber E.I.#3, folio 441

NAME **Eltinge, Cornelius** _____

1739

TRACT **Addition (The)**

COUNTY Now **Montgomery**

Certificate	50	Acres	Liber	L.G.#C	Folio	53
"	"	"	"	"	"	"
Patent	50	"	"	L.G.#B	"	40

Remarks: ---

NAME Eltinge, Cornelius

1739

TRACT Mill Road

COUNTY

Now Montgomery

Certificate	240	Acres	Liber	L.G.#C	Folio	52
"	"	"	"	"	"	"
Parent	240	"	"	E.I.#2	"	895

Remarks:—

NAME Eltinge, Isaac

1754

TRACT Patience

COUNTY

Frederick

Certificate	63	Acres	Libe BC. & GS. #1	Folio	335
"	"	"	"	"	"
Patent	63	"	" BY. & GS. #3	"	718

Remarks:—

NAME Elton, James

1660

TRACT Elton Point

COUNTY Now Dorchester

Certificate	100	Acres	Liber	7	Folio	93
"	"	"	"	"	"	"
Patent	100	"	"	7	"	93

Remarks: --

NAME Eltonhead, Edward _____

1658

TRACT Eltonhead Mannor

COUNTY Calvert

Certificate	5000	Acres		Liber	Q	Folio	21
"	"	"	"	"	"	"	"
Patent	5000	"	"	"	Q	"	27

Remarks:

NAME Eltonhead, William

1649

TRACT Mannor of Eltonhead

COUNTY St. Mary's

Certificate	2000	Acres	Liber	2	Folio	469
-------------	------	-------	-------	---	-------	-----

"	"	"	"	"	"	"
---	---	---	---	---	---	---

Paent	2000	"	"	2	"	487
-------	------	---	---	---	---	-----

Remarks:—

NAME Eltonhead, William

1661

TRACT Eltonhead, Mannor of

COUNTY St. Mary's

Certificate	2000	Acres	Liber	AB&H	Folio	16
"	"	"	"	"	"	"
Patent	2000	"	"	AB&H	"	21

Remarks:—

NAME Elven, John and William

PATENT DATE 1846

TRACT Donn

		COUNTY	Alleghany			
Certificate	75	Acres	Liber	GGB#6	Folio	477
'		"	"		"	
Patent	75	"	"	GGB#5	"	281

Remarks:—

NAME Elven, William and John

PATENT DATE 1846

TRACT Donn

COUNTY Allegany

Certificate 75 Acres Liber GGB#6 Folio 477

“ “ “ “ “

Patent 75 “ “ GGB#5 “ 281

Remarks:—

NAME Elverd, James

1663

TRACT Compton

COUNTY Talbot

Certificate	Acres	Liber	Folio
"	"	"	"
Patent	100	7	122

Remarks:— Certificate in name of Andrew Skinner,
Liber 7, folio 120.

NAME Elverd, James


1863

TRACT Elverds Purchase

COUNTY Talbot

Certificate	Acres	Liber	Folio
"	"	"	"
Patent	100	" 7	" 123

Remarks:— Certificate in name of John Edmondson,
Liber 7, folio 121.



NAME Elverd, James


1664

TRACT Edmonds Lower Cove

COUNTY Talbot

Certificate	Acres	Liber	Folio
"	"	"	"
P.tent	100	" 7	" 122

Remarks:—Certificate in name of John Edmondson,
Liber 7, folio 121.



NAME Elvin, Reubin

PATENT DATE 1846

TRACT Raget Mountain

COUNTY Allegany

Certificate	24 $\frac{1}{2}$	Acres	Liber GGB#6	Folio 476
"	"	"	"	"
Patent	24 $\frac{1}{2}$	"	" GGB#5	" 280

Remarks:—

NAME Ely, Hugh

PATENT DATE 1830

TRACT Ely's Chance

COUNTY Anne Arundel & Baltimore

Certificate $31\frac{1}{4}$ Acres Liber GGB#2 Folio 116

“ “ “ “ “

Patent $31\frac{1}{4}$ “ “ GGB#1 “ 307

Remarks:—

NAME Ely, Hugh

PATENT DATE 1854

TRACT Senator's Good Luck

COUNTY Baltimore

Certificate $13\frac{1}{4}$ Acres Liber GGB#7-B Folio 61

“ “ “ “

Patent $13\frac{1}{4}$ “ “ “

Remarks:— Patented to Joseph Ely,
Liber GGB#8, folio 300.

NAME Ely, Hugh, et al,

PATENT DATE 1856

TRACT Ely's Discovery

COUNTY

Baltimore

Certificate

Acres

Liber

Folio

“

“

“

“

Patent 9A-14P

“

“

GCB#8

“

481

Remarks:—

NAME Ely, John

PATENT DATE 1832

TRACT Ely's Constantinople

	COUNTY				
Certificate	Harford	133-56	Acres	Liber	IB#G Folio 689
"	"	"	"	"	"
Patent	"	113-56	"	"	IB#F " 183

Remarks:—

NAME Ely, Joseph

PATENT DATE 1854

TRACT Senator's Good Luck

COUNTY Baltimore

Certificate	Acres	Liber	Folio
"	"	"	"
Patent	13 $\frac{1}{4}$	" GGB#8	" 300

Remarks:— Certificate in name of Hugh Ely,
Liber GGB#7-B, folio 61.

NAME Ely, Thomas

PATENT DATE 1793

TRACT Elys Grove

COUNTY Harford

Certificate	Acres	Liber	Folio
"	"	"	"
Patent	18	"	IC#H " 245

Remarks:— Certificate in name of James Hayhurst
Liber IC#I, folio 155

NAME **Ely, Thomas**

PATENT DATE **1813**

TRACT **Ely's Chance**

COUNTY

Harford

Certificate **186-1-25** acres

Liber **IB#B**

Folio **417**

“ “

“

“

Patent **186-1-25** “

“ **IB#A**

“ **360**

Remarks: --

NAME Ely, Thomas
SURVEY DATE 1851
TRACT Ashmore
COUNTY Harford
ACRES 134-0-34
CERTIFICATE No. 29

NAME Ely, Thomas, et al,

PATENT DATE 1856

TRACT Ely's Discovery

COUNTY Baltimore

Certificate

Acres

Liber

Folio

“

“

“

“

Patent 9A-14P

“

“

GGB#8

“

481

Remarks:—

NAME Elzcy, Arnold & John _____


1673

TRACT Almodington or Port Tobacco

COUNTY Now Somerset

Certificate	Aeres	Liber	Folio
"	"	"	"
Patent	² 1000	" 7	" 605

Remarks:—Certificate in name of John Elzcy,
Liber 7, folio 605.



NAME Elzey, John

1664

TRACT Sweet Wood

COUNTY St. Mary's

Certificate 300 Acres Liber 7 Folio 488

“ “ “ “ “

Patent “ “ “

Remarks: —

NAME Elzcy, John

1673

TRACT Almodington or Port Tobacco

COUNTY Now Somerset

Certificate ¹⁰⁰⁰ 1000 Acres Liber 7 Folio 605

“ “ “ “ “

Parent “ “ “

Remarks:— Patent to Arnold & John Elzcy, Liber 7,
folio 605.

NAME Elzcy, Peter

1664

TRACT St. Peters Neck

COUNTY Now Somerset

Certificate	400	Acres	Liber	7	Folio	502
"	"	"	"	"	"	"
Patent	400	"	"	7	"	503

Remarks:—

NAME Elzer, George

PATENT DATE 1790

TRACT Elzer Contentment

COUNTY Now Carroll

Certificate

Acres

Liber

Folio

“

“

“

“

Patent

9¹

“

“

IC#E

“

329

Remarks:— Certificate in name of William Roberts

Liber IC#F, folio 130

NAME	Elzey, Ann
SURVEY DATE	1784
TRACT	Second Purchase
COUNTY	Somerset
ACRES	238 1/4
CERTIFICATE No	562

NAME **Elzey, Arnold**

1673

TRACT **Almodinton**

COUNTY

Somerset

Certificate **1300** Acres Liber **17** Folio **358**

“

“

“

“

Patent

“

“

“

Remarks:—



NAME Elzey, Arnold

PATENT DATE 1786

TRACT Almadington

COUNTY

Somerset

Certificate	1200	Acres	Liber	IC#B	Folio	350
"	"	"	"	"	"	"
Patent	"	"	"	"	"	"

Remarks:— Patented to William Elzey
Liber IC#A, folio 620

NAME Elzey, James

PATENT DATE 1784

TRACT Support

		COUNTY	<u>Now</u> Caroline	
Certificate	42	Acres	Liber I C # B Folio	112
"	"	"	"	"
Patent	43	"	" I C # A "	378

Remarks:—

NAME Elzey, James

PATENT DATE 1796

TRACT Workington

	COUNTY	Somerset	
Certificate	502 $\frac{1}{4}$	Acres	Liber I C # K Folio 443
"	"	"	" " " "
Patent	502 $\frac{1}{4}$	"	" I C # L " 230

Remarks:—

NAME **Elzey, John**

PATENT DATE **1665**

TRACT **Earindly**

COUNTY

Somer set

Cert ficate **350** Acres Liber **7** Folio **488**

“ “ “ “ “

Patent **350** “ “ **7** “ **598**

Remarks:— **Patented to Sarah Jordan**

NAME Elzey, John

1730

TRACT Elzeys Grove

COUNTY Baltimore

Certificate 80 Acres Liber I.L.#B Folio 272

“ “ “ “

Patent 80 “ “ P.L.#8 “ 38

Remarks:—

NAME Elzey, John, et al

PATENT DATE 1903

TRACT Elzey's Choice

COUNTY Dorchester

Certificate

Acres

Liber

Folio

“

“

“

“

Patent 15-3-24 “ “ WOM#1 “ 367

Remarks:— Certificate in name of John Elzey, Jr.

Libe: EST#1, folio 75

NAME Elzey, John, Jr.

PATENT DATE 1903

TRACT Elzey's Choice

COUNTY Dorchester

Certificate 15-3-24 Acres Liber EST#1 Folio 75

“ “ “ “

Patent “ “ “

Re marks:—Patented to John Elzey & Chas. H. Seward
Liber WOM#1, folio 367

NAME Elzey, John E.

PATENT DATE 1914

TRACT Elzey's Luok

COUNTY

Dorchester

Certificate 177A-32P acres

Liber TAS#1 Folio 286

“

“

“

“

Patent 177A-32P “

“

EST#1

“

576

Remarks:—

NAME **Elzey, William**

PATENT DATE **1786**

TRACT **Almadington**

COUNTY **Somerset**

Certificate	Acres	Liber	Folio		
"	"	"	"		
Patent	1200	"	IC#A	"	620

Remarks: — **Certificate in name of Arnold Elzey**
in Liber IC#B, folio 350

NAME Elzy, William T.

PATENT DATE 1898

TRACT Elzy's Pasture

COUNTY Dorchester

Certificate 90 1/2 Acres Liber JTS#1 Folio 374

“ “ “ “

Patent 90 1/2 “ “ WOM#1 “ 67

Remarks:—

NAME Emerson, John H.

PATENT DATE 1856

TRACT Addition to Green's Project

COUNTY

Caroline

Certificate

Acres

Liber

Folio

“

“

“

“

Patent 21A-27P

“

“

GGB#8

“

434

Remarks: —

NAME Emerson, Rachel & 3 others

1725

TRACT Elberton

COUNTY

Now Harford

Certificate	500	Acres	Liber	I. L. #A	Folio	636
"	"	"	"	"	"	"
Patent	500	"	"	P. L. #6	"	143

Remarks:—

NAME **Emerson, Thomas**

1851

TRACT **Emmerson**

COUNTY

Calvert

Certificate **300**

Acres

Liber **AB&H**

Folio **391**

“

“

“

“

Patent

“

“

“

Remarks:--

NAME **Emerson, Thomas** _____ (1658) _____

1858

TRACT **Middle Fuller**

COUNTY **Calvert**

Certificate **300** Acres Liber **AB&H** Folio **391**

“ “ “ “

Patent “ “ “

Remarks:—**Patent to William Fuller, Liber Q, folio
80.**

NAME Emerson, Thomas

1665

TRACT Long Point

COUNTY Now Queen Anne's

Certificate	50	Acres	Liber	8	Folio	226
"	"	"	"	"	"	"
Parent	50	"	"	8	"	226

Remarks:—

NAME Emerson, William alias William McConnikin

PATENT DATE 1802

TRACT Littleworth

		COUNTY	Queen Anne's			
Certificate	99 $\frac{3}{4}$	Acres	Liber	IC#A	Folio	118
"		"	"		"	
Patent	99 $\frac{3}{4}$	"	"	IC#B	"	87

Remarks:—

NAME **Emery, Arthur**

1668

TRACT **Chance**

COUNTY **Talbot**

Certificate	100	Acres		Liber	10	Folio	496
"		"		"		"	
Patent	100	"		"	12	"	61

Remarks: —

NAME Emery, Arthur

1882

TRACT Emerys Neglect

COUNTY

Now Queen Anne's

Certificate 125 Acres Liber 21 Folio 493

“

“

“

“

Patent

“

“

“

Remarks:—

NAME Emery, Arthur

1686

TRACT Emerys Addition

COUNTY

Now Queen Anne's

Certificate	50	Acres	Liber 23	Folio	225
"	"	"	"	"	"
Patent	50	"	" N.S.#B	"	348

Remarks:—

NAME **Emery, Arthur & Hugh Paxton**

1687

TRACT **Emery Paxton**

COUNTY

Talbot

Certificate	372	Acres	Liber	22	Folio	313
"	"	"	"	"	"	"
Patent	372	"	"	N.S.#2	"	581

Remarks:—

NAME Emery, George

1895

TRACT Emerys Satisfaction

COUNTY

Cecil

Certificate	60	Acres	Liber	C.#3	Folio	474
“	“	“	“	“	“	“
Patent	60	“	“	C.#3	“	475

Remarks:—

NAME **Emery, George**

1716

TRACT **Emerys Indeaavour**

COUNTY **Cecil**

Certificate	100	Acres	Liber	F.F.#7	Folio	93
"	"	"	"	"	"	"
Patent	100	"	"	F.F.#7	"	93
Remarks:—				P.L.#4	"	136

NAME	Emery, William
SURVEY DATE	1770
TRACT	Emery's Meadow
COUNTY	Queen Anne's
ACRES	57 3/4
CERTIFICATE NO	91

NAME Emett, John

1695

TRACT Seamans Delight

COUNTY Charles

Certificate 504 Acres Liber B.B.#3 Folio 158

“ “ “ “ “ “

Patent 504 “ “ B.B.#3 “ 158

Remarks:—

NAME **Emitt, John**

1687

TRACT **Enlargement (The)**

COUNTY

Now **Worcester**

Certificate **300** Acres Liber **22** Folio **261**

“

“

“

“

Patent **300** “ “ **N.S.#2** “ **357**

Remarks:— **Another Patent Liber N.S.#2, folio 381**

NAME Emmerson, John

1688

TRACT Vincent's Lott

COUNTY

Talbot

Certificate	43	Acres	Liber	22	Folio	412
"	"	"	"	"	"	"
Patent	43	"	"	N.S.#B	"	690

Remarks:—

NAME Emmerson, John

1698

TRACT Buckingham & Kelding

COUNTY Talbot

Certificate	393	Acres	Liber	C.C.#4	Folio	58
"	"	"	"	"	"	"
Patent	393	"	"	C.C.#4	"	59

Remarks:—

NAME Emmerson, Thomas


1658

TRACT -

COUNTY Anne Arundel

Certificate	Acres	Liber	Folio
"	"	"	"
Patent	100	" Q	" 107

Remarks: Certificate in name of Thomas Howell,
Liber Q, folio 107.



NAME Emmerson, Thomas

1859

TRACT Hemmersley

COUNTY Now Talbot

Certificate	400	Acres	Liber	4	Folio	228
“	“	“	“	“	“	“
Patent	400	“	“	4	“	318

Remarks: --

NAME Emmert, Benjamin

PATENT DATE 1823

TRACT Emmert's Home

COUNTY Washington

Certificate 176 7/8 Acres

Liber IB&GGB#H Folio 118

“ “

“ “

Patent 176 7/8 “

“ IB#F “ 254

Remarks:--

NAME Emmert, Edward
SURVEY DATE 1802
TRACT Emmert's Purchase
COUNTY Washington
ACRES 538
CERTIFICATE No. 97



NAME Emmert, Michael

SURVEY DATE 1836

TRACT Emmert's Offer

COUNTY Washington

ACRES 68 1/2

CERTIFICATE No 96

NAME Emmertons, Humphrey

1680

TRACT Emmertons Range

COUNTY Anne Arundel

Certificate	130	Acres	Liber	20	Folio	309
"	"	"	"	"	"	"
Patent	130	"	"	C.B.#3	"	42

Remarks:—

NAME Emmertons, Humphrey

1791

TRACT Emmertons Addition

COUNTY Anne Arundel

Certificate	20	Acres	Liber	20	Folio	309
"	"	"	"	"	"	"
Patent	20	"	"	C.B.#3	"	39

Remarks:—

NAME Emmery, George

1695

TRACT High Park

COUNTY

Cecil

Certificate	333	Acres	Liber	C.#3	Folio	476
"	"	"	"	"	"	"
Patent	333	"	"	C.#3	"	476

Remarks:—

NAME Emmet, William

SURVEY DATE 1744

TRACT No. 17

COUNTY Cecil

ACRES 124

CERTIFICATE No 280

NAME

Emmett, Abraham & John Miller

1887

TRACT

Brent Marrison

COUNTY

Now Worcester

Certificate

400

Acres

Liber 22

Folio

266

“

“

“

“

Patent

400

“

“

IB&IL.#C

259

Remarks:—

NAME Emmett, Abraham & John Miller

1887

TRACT Partners Contentment

COUNTY Now Worcester

Certificate	500	Acres	Liber	33	Folio	278
"	"	"	"	"	"	"
Patent	500	"	"	N.S.#3	"	441

Remarks:—

NAME Emmett, Abraham

1689

TRACT Limson

COUNTY

Now Worcester

Certificate	200	Acres	Liber	22	Folio	433
"	"	"	"	"	"	"
Patent	200	"	"	W.D.	"	49

Remarks:—

NAME **Emmett, John**

1876

TRACT **Endeavour (The)**

COUNTY **Now Worcester**

Certificate **300** Acres Liber **19** Folio **550**

“ “ “ “ “

Patent “ “ “

Remarks:— **Patent to James Henderson Liber 19
folio 550**

NAME Emmett, John

1678

TRACT Seawards Purchase

COUNTY Somerset

Certificate **400** Acres Liber **19** Folio **632**

“ “ “ “ “

Patent “ “ “

Remarks:— Patent to Josias Seaward, Liber 20
folio 13

NAME Emmett, John

1679

TRACT Woodstreet

COUNTY Somerset

Certificate 300 Acres Liber 20 Folio 261

“ “ “ “ “

Patent “ “ “

Remarks:— Patent to Thomas Jones, Liber 20
folio 262

NAME Emmett, John

1681

TRACT St. Lawrence Neck

COUNTY Now Worcester

Certificate 1100 Acres Liber 19 Folio 561

“ “ “ “ “ “

Patent “ “ “ “

Remarks:— Patent to Thomas Pointer Liber C.B.#3,
folio 34

NAME **Emmett, John**

1683

TRACT **Deale**

COUNTY **Now Worcester**

Certificate **600** Acres Liber **19** Folio **561**

“ “ “ “ “

Patent “ “ “

Remarks:— Patent to William Innis, Liber C.B.#3,
folio 424

NAME Emmett, John

1883

TRACT Dioce

COUNTY Now Worcester

Certificate 600 Acres Liber 19 Folio 587

“ “ “ “ “

Patent “ “ “

Remarks:— Patent to Henry Bishopp Liber C.B.#3,
folio 466

NAME **Emmett, John**

1683

TRACT **Discovery**

COUNTY **Now Worcester**

Certificate **300** Acres Liber **19** Folio **559**

“ “ “ “ “

Patent “ “ “

Remarks:— **Patent to Henry Bishop, Liber C.B.#3
folio 475**

NAME **Emmett, John**

1683

TRACT **Exon**

COUNTY **Now Worcester**

Certificate **250** Acres Liber **19** Folio **588**

“ “ “ “ “

Patent “ “ “

Remarks: — Patent to Henry Bishop Sr., Liber C.B.#3
folio 396

NAME Emmett, John

1896

TRACT Convenience

COUNTY

Now Worcester

Certificate 150 Acres Liber D.D.#5 Folio 33

“ “ “ “

Patent “ “ “

Remarks:— Patent to William Round, Liber D.D.#5,
folio 33

NAME Emmett, Samuel

PATENT DATE 1789

TRACT Narrows (The)

COUNTY

Frederick

Certificate 18

Acres

Liber IC#D

Folio 453

“

“

“

“

Patent 18

“

“

IC#E

“

48

Remarks: - -

NAME **Emmett, Samuel**

PATENT DATE **1790**

TRACT **Chance**

COUNTY **Cecil**

Certificate **47½** Acres Liber **IC#D** Folio **700**

“ “ “ “ “

Patent “ “ “

Remarks: **Patented to Philip Wilson**

Liber IC#E, folio 336

NAME Emmitt, John

SURVEY DATE 1748

TRACT Spring Lott

COUNTY Baltimora

ACRES 69

CERTIFICATE No. 1523

NAME Emmit, John

1752

TRACT Emmits Fancy

COUNTY

Frederick

Certificate 100 Acres Liber G.S.#1 Folio 6

“ “ “ “ “ “

Patent 100 “ “ Y.&S.#8 “ 275

Remarks:—

NAME	Emmons, Ira
SURVEY DATE	1829
TRACT	Emmon's Enterprise
COUNTY	Cecil
ACRES	9 1/4
CERTIFICATE No.	90