

msa stagser s1462 07/20/98 dfh

NAME Attaberry, William

1753

TRACT Prince Spring

COUNTY

Prince George's

Certificate 50 Acres LibeBC.&GS.#1Folio 409

“ “ “ “ “

Patent 50 “ “ G.S.#2 “ 156

Remarks: --

NAME Attaway, John

1714

TRACT Rich Neck

COUNTY

St. Mary's

Certificate	500	Acres	Liber	F.F.#7	Folio	223
"	"	"	"	"	"	"
Patent	500	"	"	F.F.#7	"	224

Remarks:—

NAME Attix, Aquilla
SURVEY DATE 1774
TRACT Attix's Adventure
COUNTY Kent
ACRES 6 1/4
CERTIFICATE No. 18

NAME **Attix, Aquilo**

SURVEY DATE **1775**

TRACT **Addition to Attix Adventure**

COUNTY **Kent**

ACRES **3 1/3**

CERTIFICATE No. **11**

NAME **Attwood, John**

1685

TRACT **Attwoods Purchase**

COUNTY

Now D. C.

Certificate	400	Acres	Liber	23	Folio	165
"	"	"	"	"	"	"
Patent	400	"	"	N.S.#B	"	183

Remarks: - -

NAME Atwell, Bertha M. & Robert F.

PATENT DATE 1946

TRACT Atwell's Discovery

		COUNTY	Anne Arundel		
Certificate	0.38	Acres	Liber	JSS # 1	Folio 523
"	"	"	"	"	"
Patent	0.38	"	"	JSS # 1	" 546

Remarks:—

NAME **Atwood, Edward**

1734

TRACT **Atwoods Choice**

COUNTY **Now Harford**

Certificate **200** Acres Liber **E. I. #3** Folio **310**

“ “ “ “

Patent **200** “ “ **E. I. #1** “ **72**

Remarks: -

NAME Atwood, George

1732

TRACT Widows Purchase (The)

COUNTY Prince George's

Certificate

Acres

Liber

Folio

“

“

“

“

Patent

1130

“

“

E. I. #1

“

149

Remarks:—

Certificate in name of John Bradford,

Liber A.M.#1, folio 329

NAME Atwood, Peter

1732

TRACT Beverly

COUNTY Charles

Certificate 65 Acres Liber A.M.#1 Folio 299

“ “ “ “ “ “

Patent 65 “ “ P.L.#8 “ 374

Remarks:—

NAME Aubrey, Thomas

1753

TRACT Heartless (Heartlys) Island

COUNTY

Now Frederick

Certificate	18	Acres	Liber	G.S.#1	Folio	47
"	"	"	"	"	"	"
Patent	18	"	"	Y.&S.#6	"	307

Remarks: - -

NAME Aubry, Thomas

PATENT DATE 1784

TRACT Disputed Island

COUNTY Now Carroll

Certificate	3	Acres	Libe ⁿ IC#B	Folio	83
-------------	---	-------	------------------------	-------	----

"	"	"	"	"	"
---	---	---	---	---	---

Patent	"	"	"	"	"
--------	---	---	---	---	---

Remarks:— Patented to Thomas Nolan

Liber IC#A, folio 301



NAME Aud, John

PATENT DATE 1800

TRACT Poole With Addition (The)

		COUNTY	St. Mary's		
Certificate	161 $\frac{1}{2}$	Acres	Liber IC#N	Folio	454
"	"	"	"	"	"
Patent	161 $\frac{1}{2}$	"	" IC#M	"	724

Remarks:—

NAME Aud, John

PATENT DATE 1804

TRACT Abell's Friendship

COUNTY

St. Mary's

Certificate

Acres

Liber

Folio

"

"

"

"

Patent 379

"

"

IC#P

"

518

Remarks:-- Certificate in name of Samuel Abell,
Liber IC#Q, folio 386.

NAME Audelsperger, Francis

PATENT DATE 1794

TRACT Little Room

		COUNTY	Baltimore		
Certificate	30	Acres	Liber IC#I	Folio	619
"	"	"	"	"	"
Patent	30	"	" IC#G	"	418

Remarks:—

NAME Audollet, John

1732

TRACT Derixsons Venture

COUNTY Now Sussex, Del.

Certificate 82 Acres Liber E.I.#3 Folio 376

“ “ “ “ “

Patent “ “ “

Remarks:—Patent to Benjamin Derixson, Liber E.I.#4,
folio 163

NAME Audollet, John

1734

TRACT Joyn'd Meadows

COUNTY Now Sussex, Del.

Certificate 1300 Acres Liber E.I.#3 Folio 253

“ “ “ “

Patent 1300 “ “ E.I.#4 “ 7

Remarks:— There is an error in acreage in
Certificate Record.

NAME Augustine, John

PATENT DATE 1871

TRACT Portland

COUNTY

Now Garrett

Certificate 153 3/8 Acres

Liber GLLD#1 Folio 249

“ “ “ “

Patent 153 3/8 “

“ WL&WS#2 “ 522

Remarks:—

NAME Augustine, Peter

PATENT DATE 1831

TRACT Simkins' Discovery Amended

COUNTY Now Garrett

Certificate	Acres	Liber	Folio
"	"	"	"
Patent	722 $\frac{1}{4}$	" GGB#1	" 322
Remarks:	Certificate in name of John Simkins, Liber GGB#2, folio 242.		

NAME Auld, Jacob

1754

TRACT Benjaner Panny

COUNTY

Frederick

Certificate 100 Acres Libe BC. & GS. #1 Folio 154

" " " "

Patent " " "

Remarks: Patent to Jacob Peck, Liber Y. & S. #8,
folio 675

NAME Auld, Jacob

1762

TRACT Littleworth

COUNTY Frederick

Certificate 28 Acres Liber BC&GS#14 Folio 629

“ “ “ “

Patent 28 “ “ BC&GS#15 “ 611

Remarks:—

NAME Auld, Jacob

1762

TRACT Littleworth

COUNTY Frederick

Certificate	28	Acres	Liber BC&GS#14	Folio	629
"	"	"	"	"	"
Patent	28	"	" BC&GS#15	"	611

Remarks:—

NAME Auld, James

SURVEY DATE 1760

TRACT Auld's Security

COUNTY Dorchester

ACRES 293

CERTIFICATE No. 182

NAME Auld, James

SURVEY DATE 1761

TRACT Auld's Ramble

COUNTY Dorchester

ACRES 369

CERTIFICATE No. 181

NAME Auld, James

PATENT DATE 1762

TRACT Aulds Discovery

COUNTY Dorchester

Certificate 113 Acres Liber BC&GS#21 Folio 213

“ “ “ “

Patent “ “ “

Remarks:— Patented to John Stevens,
Liber BC&GS#18, Folio 191

NAME **Auld, James**

1762

TRACT **Burton Woods Neglect**

COUNTY **Dorchester**

Certificate	365	Acres	Liber BC&GS#21	Folio	197
"	"	"	"	"	"
Patent	365	"	" BC&GS#17	"	656

Remarks: -

NAME **Auld, John**
SURVEY DATE **1725**
TRACT **Resurvey of Harly**
COUNTY **Talbot**
ACRES **75**
CERTIFICATE No. **247**

NAME Auld, John

1732

TRACT Newportt Glas goe

COUNTY

Talbot

Certificate	358	Acres	Liber	F. F. #7	Folio	335
"	"	"	"	"	"	"
Patent	258	"	"	F. F. #7	"	335
Remarks:—				C. E. #1	"	363

NAME **Auld, John Jr.**

1751

TRACT **Aulds Security**

COUNTY

Talbot

Certificate **47**

Acres

Libe **BY.&GS.#5** Folio **383**

“

“

“

“

Patent **47**

“

“ **BY.&GS.#3** “ **101**

Remarks:—

NAME Austin, Ann & Priscilla & Mary Nairn

PATENT DATE 1801

TRACT Batchelors Den

		COUNTY	Somerset		
Certificate	10 $\frac{3}{4}$	Acres	Liber IC#Q	Folio	11
"	"	"	"	"	"
Patent	10 $\frac{3}{4}$	"	" IC#P	"	256

Remarks:--

NAME Austin, Elijah

SURVEY DATE

TRACT Austin's Security

COUNTY Somerset

ACRES 104 1/2

CERTIFICATE No. 95

NAME Austin, Elijah

PATENT DATE 1800

TRACT Hunger & Thirst

COUNTY Worcester

Certificate	107	Acres	Liber	IC#N	Folio	533
-------------	-----	-------	-------	------	-------	-----

"	"	"	"	"	"	"
---	---	---	---	---	---	---

Patent	"	"	"	"	"	"
--------	---	---	---	---	---	---

Remarks:— Patented to Nancy Austin, Polly Nairn,
& Priscey Austin, Liber IC#P, folio 46

NAME Austin, George

PATENT DATE 1791

TRACT Good Luck

		COUNTY	Somerset		
Certificate	55 ¹ / ₂	Acres	Liber IC#F	Folio	608
"	"	"	"	"	"
Patent	55 ¹ / ₂	"	" IC#E	"	840

Remarks:—

NAME Austin, George

PATENT DATE 1793

TRACT Austins Chance

COUNTY Somerset

Certificate	48 ¹	Acres	Liber IC#F	Folio	737
"	"	"	"	"	"
Patent	48 ¹	"	" IC#G	"	148

Remarks:—

NAME Austin, Henry

1756

TRACT Austins Choice

COUNTY Baltimore

Certificate 97 Acres Libe BC. & GS. #5 Folio 317

“ “ “ “

Patent 97 “ “ BC. & GS. #8 “ 1

Remarks:—

NAME Austin, James

1756

TRACT Peru

COUNTY

Now Montgomery

Certificate	27	Acres	Liber BC&GS#9	Folio	175
"	"	"	"	"	"
Patent	27	"	" BC&GS#7	"	457

Remarks:—

NAME Austin, James

1761

TRACT James Hard Travels

COUNTY

Frederick

Certificate	219	Acres	Liber DC&GS#14	Folio	66
"	"	"	"	"	"
Patent	219	"	" DC&GS#16	"	284

Remarks:--

NAME Austin, John

1728

TRACT Austins Beginning

COUNTY Kent

Certificate	33	Acres	Liber	I.L.#B	Folio	505
"	"	"	"	"	"	"
Patent	33	"	"	P.L.#7	"	250

Remarks:—

NAME Austin, John

PATENT DATE 1795

TRACT Mistake

		COUNTY			
Certificate	15	Acres	Allegany		
			Liber	IC#I	Folio 694
"		"	"	"	"
Patent	15	"	"	IC#H	" 603

Remarks:—

NAME Austin, John

PATENT DATE 1800

TRACT Auston's Adventure

COUNTY Worcester

Certificate	Acres	Liber	Folio
"	"	"	"
Patent 19	"	" IC#L	" 609

Remarks:— Certificate in name of Matthias Auston
Liber IC#N, folio 480

NAME Austin, John Sr.

SURVEY DATE 1802

TRACT Austin's Pasture

COUNTY Montgomery

ACRES 10 1/4

CERTIFICATE No. 21

NAME Austin, John W., et al,

PATENT DATE 1920

TRACT The Hazard Resurveyed

COUNTY Somerset

Certificate 85 $\frac{1}{4}$ Acres Liber JSS#1 Folio 44

" " " " " "

Patent 85 $\frac{1}{4}$ " " JSS#1 " 45

Remarks:— Certificate Somerset County No. 1123 A.

NAME Austin, Nancy, et al

PATENT DATE 1800

TRACT Hunger and Thirst

COUNTY Worcester

Certificate	Acres	Liber	Folio
-------------	-------	-------	-------

"	"	"	"
---	---	---	---

Patent	107	"	"	IC#P	"	46
--------	-----	---	---	------	---	----

Remarks:— Certificate in name of Elijah Austin

Liber IC#N, folio 533

NAME Austin, Nancy, et al.

PATENT DATE 1803

TRACT Mill-Support

		COUNTY	Worcester		
Certificate	$1\frac{1}{4}$	Acres	Liber IC#B	Folio	155
"	"	"	"	"	"
Patent	$1\frac{1}{4}$	"	" IC#B	"	109-110

Remarks:—

NAME Austin, Priscey, et al

PATENT DATE 1800

TRACT Hunger & Thirst

COUNTY Worcester

Certificate	Acres	Liber	Folio
"	"	"	"
Patent 107	"	" IC#P	" 46

Remarks:— Certificate in name of Elijah Austin
Liber IC#N, folio 533

NAME Austin, Priscilla & Ann & Mary Nairn

PATENT DATE 1801

TRACT Batchelors Den

		COUNTY	Somerset		
Certificate	$10\frac{3}{4}$	Acres	Liber IC#Q	Folio	11
"	"	"	"	"	"
Patent	$10\frac{3}{4}$	"	" IC#P	"	256

Remarks:—

NAME Austin, Prissey, et al,

PATENT DATE 1803

TRACT Mill Support

	COUNTY	Worcester		
Certificate	1 $\frac{1}{4}$	Acres	Liber IC#B	Folio 155
"	"	"	"	"
Patent	1 $\frac{1}{4}$	"	" IC#B	" 109-110

Remarks:--

NAME **Austin, Richard**

PATENT DATE **1766**

TRACT **Austins Try All**

COUNTY **Talbot**

Certificate **413** Acres **Liber BC&GS#34** Folio **80**

“ “ “ “

Patent **493** “ **BC&GS#29** “ **493**

Remarks: —

NAME **Austin, Richard**

PATENT DATE **1769**

TRACT **Austins Chance**

COUNTY

Talbot

Certificate **26-5/8** Acres Liber **BC&GS#40** Folio **18**

“ “ “ “

Patent **26-5/8** “ “ **BC&GS#35** “ **523**

Remarks:—

NAME **Austin, Robert**

PATENT DATE **1771**

TRACT **Austins Adventure**

COUNTY **Somerset**

Certificate **86½** Acres **Liber BC&GS#41** Folio **317**

“ “ “ “

Patent **86½** “ **“ BC&GS#43 “** **81**

Remarks:—

NAME **Austin, Thomas**

1883

TRACT **Austin**

COUNTY

Talbot

Certificate	200	Acres	Liber	21	Folio	225
"	"	"	"	"	"	"
Patent	200	"	"	C.B.#3	"	263

Remarks:—

NAME

Austin, William (See William Astin)

TRACT

Twiford, Part of

COUNTY

Prince George's

Certificate

Acres

Liber

Folio

“

“

“

“

Patent

“

“

“

Remarks:—

NAME **Austine, John**

1681

TRACT **Sawyers Lott**

COUNTY **Somerset**

Certificate **50** Acres Liber **21** Folio **379**

“ “ “ “

Patent “ “ “

Remarks:— Patent to Benjamin Sawser, Liber C.B.#3
folio 378

NAME **Austins, John**

1702

TRACT **Addicon (The)**

COUNTY **Calvert**

Certificate	Acres	Liber	Folio
“	“	“	“
Patent	92	“	“
		C.D.	100

Remarks:—

NAME **Auston, John** _____

PATENT DATE **1795**

TRACT **Austins Purchase**

		COUNTY	Washington		
Certificate	212½	Acres	Liber IC#I	Folio	711
"		"	"	"	
Patent	212½	"	" IC#H	"	602

Remarks:—



NAME Auston, John

SURVEY DATE 1805


TRACT Austons Chance Resurveyed

COUNTY Talbot

ACRES 184 1/4

CERTIFICATE No. 25

NAME Auston, Matthias
SURVEY DATE 1773
TRACT Austons Lot
COUNTY Worcester
ACRES 5 1/4
CERTIFICATE No. 149



NAME Auston, Matthias

PATENT DATE 1800

TRACT Auston's Adventure

COUNTY Worcester

Certificate	19	Acres	Liber IC#N	Folio	480
"	"	"	"	"	"
Patent	"	"	"	"	"

Remarks:— Patented to John Austin

Liber IC#L, folio 609

NAME Aversole, Christian

PATENT DATE 1765

TRACT Resurvey on Save All (The)

COUNTY Frederick

Certificate 626 Acres Liber BC&GS#27 Folio 367

“ “ “ “ “

Patent 626 “ “ BC&GS#25 “ 48

Remarks:—

NAME Avery, Arthur

1865

TRACT Chance

COUNTY Talbot

Certificate	100	Acres	Liber	9	Folio	120
-------------	-----	-------	-------	---	-------	-----

"	"	"	"	"	"	"
---	---	---	---	---	---	---

Patent	"	"	"	"	"	"
--------	---	---	---	---	---	---

Remarks:—

NAME Avery, John

1666

TRACT Averys Pollicy

COUNTY Somerset

Certificate	300	Acres	Liber	10	Folio	180
"	"	"	"	"	"	"
Patent	300	"	"	10	"	180

Remarks:--

NAME Avery, John _____

1670

TRACT Averys Lott

COUNTY Dorchester

Certificate 36 Acres Liber 12 Folio 610

“ “ “ “

Patent 36 “ “ 14 “ 107

Remarks:

NAME Avery, John

1674

TRACT Avery's Choice

COUNTY

Now Sussex, Del

Certificate 300 Acres Liber 18 Folio 54

“

“

“

“

Patent

“

“

“

Remarks:--

NAME Avery, Joaiah, et al,

SURVEY DATE 1874

TRACT End of Shark Point

COUNTY Somerset

ACRES 3 1/8

CERTIFICATE No 240

NAME Avery, Robert

1687

TRACT Teagues Content

COUNTY Now Worcester

Certificate 160 Acres Liber 22 Folio 355

" " " " "

Patent " " " "

Remarks:— Patent to John Freeman, Liber C.#3, foli
62

NAME — Avery, Robert

1687

TRACT Unpleasant

COUNTY

Now Worcester

Certificate 240 Acres Liber 22 Folio 337

“ “ “ “

Patent “ “ “

Remarks:— Patent to John Freeman, Liber C.#3,
folio 60

NAME **Avey, Andrew**

PATENT DATE **1770**

TRACT **Dry Land**

COUNTY **Frederick**

Certificate

Acres

Liber

Folio

“

“

“

“

Patent

50

“

“


BC&GS#35

“

539

Remarks:—

**Certificate in name of Jacob French,
Liber BC&GS#41. Folio 10**



NAME Avey, Henry

1747

TRACT Scotch Lott

COUNTY Now Washington

Certificate

Acres

Liber

Folio

“

“

“

“

Patent 202 “ “ BT.&BY.#3 713

Remarks:— Certificate in name of John Davis,
Liber T.I.#1, folio 458

NAME Avey, John

1754

TRACT Johns Delight

COUNTY

Now Washington

Certificate 83 Acres Libe BC. #GS. #1 Folio 178

“ “ “ “ “

Patent 83 “ “ Y. & S. #8 “ 696

Remarks:—

NAME Avey, John

PATENT DATE 1773

TRACT Aveys Good Luck

COUNTY

Frederick

Certificate	453	Acres	Liber BC&GS#47	Folio	209
"	"	"	"	"	"
Patent	453	"	" BC&GS#44	"	111

Remarks:—

NAME Avey, Samuel

PATENT DATE 1810

TRACT Bull Hollow

		COUNTY	Washington		
Certificate	1 $\frac{1}{4}$	Acres	Liber JK#U	Folio	331
"	"	"	"	"	"
Patent	"	"	"	"	"

Remarks:— Patented to Thomas Buchanan,
Liber JK#T, folio 295.

NAME Awbrey, John

1734

TRACT Yates Addition

COUNTY Now Howard

Certificate	Acres	Liber	Folio
"	"	"	"
Patent	130	" E.I.#4	" 422

Remarks:—Certificate in name of John Yates,
Liber E.I.#3, folio 62

NAME Awbrey, Thomas

PATENT DATE 1786

TRACT Long Island

COUNTY

Now Washington

Certificate	9 $\frac{3}{4}$	Acres	Liber I C # B	Folio	428
"	"	"	"	"	"
Patent	9 $\frac{3}{4}$	"	" I C # A	"	613

Remarks: --

NAME **Awbry, Thomas**

PATENT DATE **1784**

TRACT **Pretty Island**

		COUNTY	<u>Now</u>	Carroll		
Certificate	9	Acres	Liber	IC#B	Folio	82
"	"	"	"	"	"	"
Patent	9	"	"	IC#A	"	302
Remarks:--	Patented to Thomas Noland					

NAME Aydelett, Benjamin

PATENT DATE 1696

TRACT Reids Contrivance

COUNTY

Certificate	Acres	Liber	Folio
"	"	"	"
Patent 100	"	" C C #4	" 120

Remarks:—

NAME **Aydelett, Benjamin & John**

PATENT DATE **1698**

TRACT **(No Name) Later called Adventure**

COUNTY

Certificate	600	Acres	Liber	C C #4	Folio	105
"	"	"	"	"	"	"
Patent	600	"	"	C C #4	"	106

Remarks:--

NAME Aydelot, Benjamin

PATENT DATE 1773

TRACT Refuge

COUNTY Worcester

Certificate	321	Acres	Liber BC&GS#45	Folio	223
"	"	"	"	"	"
Patent	321	"	" BC&GS#44	"	205

Remarks: ---

NAME **Aydolet, Benjamin**

1707

TRACT **Truitts Choice**

COUNTY

Worcester

Certificate **350** Acres Liber **T.I.#1** Folio **178**

“ “ “ “

Patent “ “ “

Remarks:—**Patent to George Truitt, Liber L.G.#C,
folio 575**

NAME Aydolet, Benjamin

1738

TRACT Dead Cypress Swamp (The)

COUNTY

Now Sussex, Del.

Certificate	100	Acres	Liber	I.L.#A	Folio	840
"	"	"	"	"	"	"
Patent	100	"	"	P.L.#7	"	327

Remarks:—

NAME Aydolet, Benjamin

1739

TRACT Green Swamp (The)

COUNTY

Now Sussex, Del.

Certificate 200 Acres Liber I.L.#A Folio 840

“ “ “ “ “

Patent 200 “ “ P.L.#7 “ 326

Remarks:—

NAME Aydolett, Benjamin

1707

TRACT Forrest (The)

COUNTY

Now Sussex, Del.

Certificate	150	Acres	Liber	D.D.#5	Folio	586
"	"	"	"	"	"	"
Patent	150	"	"	D.D.#5	"	586
Remarks:—				P.L.#3	"	164

NAME Aydolett, Benjamin

1708

TRACT Aydolets Ignorance

		COUNTY	<u>Now</u> Sussex, Del.		
Certificate	200	Acres	Liber D.D.#5	Folio	524
"	"	"	"	"	"
Patent	200	"	"	D.D.#5	" 524
Remarks:—				P.L. #3	" 157

NAME Aydolett, Benjamin

1709

TRACT Dyok Head

COUNTY

Now Sussex, Del.

Certificate	150	Acres	Liber	D.D.#5	Folio	589
"	"	"	"	"	"	"
Patent	150	"	"	D.D.#5	"	589
Remarks:—				P.L.#3	"	152

NAME Aydolett, Benjamin

1709

TRACT Fancy

COUNTY

Now Sussex, Del.

Certificate	100	Acres	Liber	D. D. #5	Folio	585
"	"	"	"	"	"	"
Patent	100	"	"	D. D. #5	"	586
Remarks:—				P. L. #3	"	164

NAME Aydolett, Benjamin

1714

TRACT Sand Beach

COUNTY

Now Worcester

Certificate 110 Acres Liber E.F.#6 Folio 97

" " " " " "

Patent 110 " " E.E.#6 " 97

Remarks: — C.E.#1 " 191

NAME Aydolett, Benjamin

1748

TRACT Aydolette Meadow

COUNTY Now Sussex, Del.

Certificate 339 Acres LibeBY.&GS.#1Folio 440

“ “ “ “

Patent “ “ “

Remarks:—Patent to Paul Waples, Liber T.I.#3,
folio 508

NAME Aydolett, John (See John Audollet)

TRACT

COUNTY

Certificate

Acres

Liber

Folio

“

“

“

“

Patent

“

“

“

Remarks: --

NAME **Aydolett, John**

1714

TRACT **Long Meadow**

COUNTY **Now** **Sussex, Del.**

Certificate **183** Acres Liber **I.L.#B** Folio **430**

“ “ “ “

Patent “ “ “ “

Remarks:— **Certificate let fall.**

NAME Aydolett, John

1725

TRACT Come by Chance

COUNTY Now Wicomico

Certificate 50 Acres Liber E. I. #3 Folio 264

“ “ “ “ “

Patent “ “ “

Remarks:— Patent to Jacob Lingoe, Liber E. I. #2,
folio 66

NAME Aydolett, John

1730

TRACT Cypruss Swamp

COUNTY Now Sussex, Del.

Certificate	Acres	Liber	Folio
"	"	"	"
Patent	150	"	" P.L.#7 " 517

Remarks:— Certificate in name of John Caldwell
Liber I.L.#B, folio 397

NAME Aydolett, . John

1758

TRACT Aydoletts Beaver Dam

COUNTY

Worcester

Certificate	130	Acres	Liber BC&GS#11	Folio	170
"	"	"	"	"	"
Patent	130	"	" BC&GS#10	"	240

Remarks:—

NAME Aydolett, John

1758

TRACT Conkor

COUNTY Now Sussex, Del.

Certificate	208	Acres	Liber BC&GS#11	Folio	27
"	"	"	"	"	"
Patent	208	"	" BC&GS#10	"	204

Remarks:—

NAME Aydolett, Thomas

SURVEY DATE 1742

TRACT Fair Field

COUNTY Somerset

ACRES 442

CERTIFICATE No. 244

NAME Aydolett, William

1728

TRACT Little

COUNTY

Now Worcester

Certificate	30	Acres	Liber	I. L. #A	Folio	825
"	"	"	"	"	"	"
Patent	30	"	"	P. L. #7	"	399

Remarks:—

NAME Aydollet, Benjamin

1736

TRACT (The) Forrest of Dean

COUNTY

Now Worcester

Certificate	300	Acres	Liber	E. I. #5	Folio	168
"	"	"	"	"	"	"
Patent	300	"	"	E. I. #3	"	435

Remarks: --

NAME Aydollett, Benjamin
SURVEY DATE 1714
TRACT Aydollett's Meadow
COUNTY Somerset
ACRES 279
CERTIFICATE No 96

NAME Aydollett, John

1704

TRACT Convenience

COUNTY

Now Worcester

Certificate	300	Acres	Liber	C.D.	Folio	191
"	"	"	"	"	"	"
Patent	300	"	"	C.D.	"	191

Remarks:—

NAME Aydolott, William

PATENT DATE 1786

TRACT Addition to Black Ridge

COUNTY Worcester

Certificate 330 Acres Liber I C # B Folio 535

" " " " " "

Patent 330 " " I C # A " 705

Remarks: --

NAME	Ayers, Henry
SURVEY DATE	1796
TRACT	Dech vons
COUNTY	Harford
ACRES	8 1/3
CERTIFICATE No.	119

NAME Ayler, Henry

1712

TRACT Aylers Hope

COUNTY

Now Caroline

Certificate 100 Acres Liber D.D.#5 Folio 728

“ “ “ “ “ “

Patent 100 “ “ D.D.#5 “ 728

Remarks:— R.Y.#1 " 43

NAME **Ayler, John**

1746

TRACT **Aylers Outlett**

COUNTY

Now **Caroline**

Certificate **97** Acres Libe **BY.&GS.#5** Folio **25**

“ “ “ “

Patent **97** “ “ **BY.&GS.#2** “ **673**

Remarks:—

NAME Ayler, John

1754

TRACT Aylers Fortune

		COUNTY	<u>Now</u> Caroline		
Certificate	75	Acres	Libe BC. & GS. #4	Folio	131
"	"	"	"	"	"
Patent	75	"	"	G. S. #3	" 175

Remarks:—

NAME Ayler, John
SURVEY DATE 1755
TRACT Ayler's Fortune
COUNTY Queen Anne's
ACRES 117
CERTIFICATE No. 11

NAME **Ayler, John** _____

1762

TRACT **Aylers Fortune**

COUNTY

Now **Caroline**

Certificate **213** Acres Liber **BC&GS#24** Folio **133**

“ “ “ “

Patent **213** “ “ **BC&GS#18** “ **633**

Remarks: -



NAME Ayler, Jonas and Margaret McKissick

PATENT DATE 1796

TRACT Margaret and Jonas' Partnership

COUNTY Frederick

Certificate	760	Acres	Liber	IC#K	Folio	706
"	"	"	"	"	"	"
Patent	760	"	"	IC#L	"	211

Remarks:—

NAME Ayleward, William

1695

TRACT Rotten Quarter

COUNTY

Now Worcester

Certificate 100 Acres Liber C.#3 Folio 234

“

“

“

“

Patent

“

“

“

Remarks:— Patent to Francis Heap, Liber C.#3,
folio 235

NAME Ayling, James

1705

TRACT Aytings Addicon

COUNTY

Calvert

Certificate	56	Acres	Liber	D.D.#5	Folio	463
“	“	“	“	“	“	“
Patent	56	“	“	D.D.#5	“	463

Remarks:—

NAME **Ayling, James**

1705

TRACT **Aylinge Fortune**

COUNTY

Calvert

Certificate	172	Acres	Liber	D.D.#5	Folio	168
“	“	“	“	“	“	“
Patent	172	“	“	D.D.#5	“	168

Remarks:—

NAME Ayling, James

1763

TRACT Horse Range

COUNTY

Calvert

Certificate	306	Acres	Liber	I. L. #A	Folio	656
"	"	"	"	"	"	"
Patent	306	"	"	P. L. #6	"	190

Remarks: —

NAME **Aylward, John**

1678

TRACT **Stanaway**

COUNTY **Now Wicomico**

Certificate	300	Acres		Liber	19	Folio	315
"	"	"	"	"	"	"	"
Patent	300	"	"	"	15	"	494

Remarks: --

NAME Aylward, William

1686

TRACT Concord

COUNTY Now Harford

Certificate 500 Acres Liber 22 Folio 303

“ “ “ “

Patent “ “ “

Remarks:—

NAME Aylward, William

1687

TRACT Aylwards Towne

COUNTY

Now Caroline

Certificate 500 Acres Liber 22 Folio 259

“ “ “ “ “ “

Patent “ “ “ “

Remarks:—

NAME **Aylward, William**

1688

TRACT **Aylwards Addition**

COUNTY **Now Wicomico**

Certificate	Acres	Liber	Folio
“	“	“	“
Patent	100	“ B#23	“ 115

Remarks:— **Certificate in name of Roger Woolford
Liber B#23, folio 114**

NAME **Aylward, William**

1688

TRACT **Spring Quarter**

COUNTY

Now **Worcester**

Certificate **500** Acres Liber **B#23** Folio **126**

“ “ “ “

Patent “ “ “

Remarks:— **Patent to William Robinson, Liber B#23
folio 127**

NAME Aylward, William

1895

TRACT Aylward First Lott

COUNTY Now Wicomico

Certificate	425	Acres	Liber	B.B.#3	Folio	380
"	"	"	"	"	"	"
Patent	425	"	"	B.B.#3	"	380

Remarks:—

NAME Ayres, Benjamin

PATENT DATE 1809

TRACT Beckwiths Disappointment

COUNTY

Now Garrett

Certificate	Acres	Liber	Folio
"	"	"	"
Patent	37	" JK#T	" 201

Remarks:— Certificate in name of John Hoyer
Liber JK#U, folio 250

NAME Ayres, Benjamin

PATENT DATE 1809

TRACT Hoyes Adventure

COUNTY

Allegany

Certificate

Acres

Liber

Folio

“

“

“

“

Patent

18-5/8

“

“

JK#T

“

200

Remarks:—

Certificate in name of John Hoye
Liber JK#U, folio 251

NAME Ayres, Edward

1869

TRACT Ayres Addition

COUNTY Now Harford

Certificate 100 Acres Liber 12 Folio 293

“ “ “ “

Patent “ “ “

Remarks: -

NAME Ayres, Harrison, et al,
SURVEY DATE 1749
TRACT Fellowship
COUNTY Worcester
ACRES 158
CERTIFICATE No 475

NAME Ayres, Harrison

1750

TRACT Wheel of Fortune

COUNTY Worcester

Certificate **110** Acres Libe **BY. & GS. #5** Folio **411**

“ “ “ “

Patent **110** “ “ **BY. & GS. #4** “ **33**

Remarks:—

NAME Ayres, Isaac, Sr.,

SURVEY DATE 1816

TRACT Ayers Conclusion

COUNTY Worcester

ACRES 232

CERTIFICATE No. 152

NAME Ayres, Isaac, Sr.,

SURVEY DATE 1816

TRACT Ayres Trouble

COUNTY Worcester

ACRES 11 1/2

CERTIFICATE NO 153

NAME **Ayres, Jacob**

PATENT DATE **1795**

TRACT **Lots Number 3761 & 62**

COUNTY

Alleghany

Certificate

Acres

Liber

Folio

“

“

“

“

Patent

100

“

“

IC#G

“

573

Remarks:— **Certificate in name of Moses Ayres**

Liber IC#K, folio 341

NAME Ayres, Jacob

PATENT DATE 1797

TRACT Chestnut Grove

		COUNTY	<u>Now</u>	Garrett		
Certificate	46	Acres	Liber	IC#N	Folio	229
"		"	"		"	
Patent	46	"	"	IC#M	"	342

Remarks:—



NAME Ayres, Jacob

PATENT DATE 1797

TRACT Venture

COUNTY

Alleghany

Certificate	14	Acres	Liber	IC#N	Folio	230
"	"	"	"	"	"	"
Patent	14	"	"	IC#M	"	342

Remarks:—

NAME **Ayres, James**

PATENT DATE **1795**

TRACT **Plain Discovery**

COUNTY

Dorchester

Certificate **438 $\frac{3}{4}$** Acres Liber **IC#K** Folio **395**

“ “ “ “ “

Patent **438 $\frac{3}{4}$** “ “ **IC#G** “ **593**

Remarks:—

NAME Ayres, Janet

PATENT DATE 1767

TRACT Chance

COUNTY

Worcester

Certificate 45 Acres Liber BC&GS#34 Folio 163

“ “ “ “ “

Patent 45 “ “ BC&GS#31 “ 449

Remarks: —

NAME Ayres, Mary & William

PATENT DATE 1795

TRACT Mount Pisgah

COUNTY

Allegany

Certificate	150	Acres	Liber IC#H	Folio	718
"	"	"	"	"	"
Patent	150	"	" IC#K	"	322

Remarks:—

NAME Ayres, Mary & William Ayres

PATENT DATE 1797

TRACT Lot Number 3942

COUNTY Allegany

Certificate	Acres	Liber	Folio
"	"	"	"
Patent 50	"	" IC#M	" 215

Remarks:— Certificate in name of Moses Ayres
Liber IC#N, folio 241

NAME **Ayres, Michael** (Heirs of)

SURVEY DATE **1793**

TRACT **Mount Pisgah**

COUNTY **Alleghany**

ACRES **150**

CERTIFICATE No. **541**

NAME Ayres, Moses

SURVEY DATE 1793

TRACT Ayres Caution

COUNTY Allegany

ACRES 303

CERTIFICATE No. 67

NAME Ayres, Moses

SURVEY DATE 1794

TRACT Addition to Ayres Caution

COUNTY Allegany

ACRES 537

CERTIFICATE No 8

NAME Ayres, Moses

SURVEY DATE 1784

TRACT Addition to Ayres Fancy

COUNTY Allegany

ACRES 304

CERTIFICATE No. 9

NAME **Ayres, Moses**

PATENT DATE **1795**

TRACT **Lots Number 3761 & 63**

COUNTY

Allegany

Certificate **100**

Acres

Liber **IC#K**

Folio **341**

“

“

“

“

Patent

“

“

“

Remarks:— **Patented to Jacob Ayres**

Liber IC#G, folio 573

NAME . Ayres, Moses _____

PATENT DATE 1796

TRACT Addition to Ayres Caution

		COUNTY	Allegany		
Certificate	537	Acres	Liber IC#N	Folio	85
"	"	"	"	"	"
Patent	537	"	" IC#M	"	24

Remarks:—

NAME **Ayres, Moses** _____

PATENT DATE **1796**

TRACT **Lot Number 3723**

COUNTY

Allegany

Certificate

Acres

Liber

Folio

“

“

“

“

Patent

50

“

“

IC#L

“

80

Remarks:— **Certificate in name of Samuel Ellison**

Liber IC#N, folio 47

NAME Ayres, Moses

PATENT DATE 1797

TRACT Lot Number 3942

		COUNTY	Allegany		
Certificate	50	Acres	Liber IC#N	Folio	241
"	"	"	"	"	"
Patent	"	"	"	"	"

Remarks:— Patented to William & Mary Ayres
Liber IC#M, folio 215

NAME Ayres, Moses

PATENT DATE 1796

TRACT Lots Numbers 3724 and 3725

		COUNTY	Allegany			
Certificate	100	Acres	Liber	IC#N	Folio	59
"	"	"	"	"	"	"
Patent	100	"	"	IC#M	"	64

Remarks:—

NAME Ayres, Moses, Jr.,

SURVEY DATE 1795.

TRACT Ptoldmy

COUNTY Allegany

ACRES 21732

CERTIFICATE No 662

NAME Ayres, Nathan

SURVEY DATE 1745

TRACT Buck Range

COUNTY Baltimore

ACRES 45

CERTIFICATE No. 258

NAME Ayres, Nathaniel

1729

TRACT Ayres Lott

COUNTY

Now Harford

Certificate	100	Acres	Liber	I.L.#B	Folio	21
"	"	"	"	"	"	"
Patent	100	"	"	P.L.#7	"	199

Remarks:—

NAME Ayres, Nathaniel

1736

TRACT Ayres Desire

COUNTY

Baltimore

Certificate	28	Acres	Liber	E. I. #5	Folio	133
"	"	"	"	"	"	"
Patent	38	"	"	E. I. #2	"	474

Remarks:—

NAME Ayers, Nathaniel

1745

TRACT Nathaniels Hope

COUNTY

Baltimore

Certificate	15	Acres	Liber	L.G.#E	Folio	453
"	"	"	"	"	"	"
Patent	15	"	"	P.T.#3	"	160

Remarks:---

NAME **Ayres, Nathaniel**

1748

TRACT **Buck Range**

COUNTY **Baltimore**

Certificate	45	Acres	Liber	L.G.#E	Folio	515
"	"	"	"	"	"	"
Patent	45	"	"	P.T.#1	"	345

Remarks:—

NAME Ayres, Samuel

PATENT DATE 1819

TRACT Timber Ridge

COUNTY Allegany

Certificate	51 3/4	Acres	Lib ^r	IB#G	Folio	200
-------------	--------	-------	------------------	------	-------	-----

"	"	"	"	"	"	"
---	---	---	---	---	---	---

Patent	51 3/4	"	"	IB#F	"	42
--------	--------	---	---	------	---	----

Remarks: - -

NAME Ayres, Thomas

PATENT DATE 1789

TRACT Airy Hall

COUNTY Harford

Certificate	22	Acres	Liber IC#D	Folio	619
"	"	"	"	"	"
Patent	22	"	" IC#E	"	118

Remarks:--

NAME Ayres, Thomas

PATENT DATE 1795

TRACT Arrabella

		COUNTY	Harford			
Certificate	48	Acres	Liber	IC#K	Folio	221
“	“	“	“	“	“	“
Patent	48	“	“	IC#L	“	31

Remarks:--

NAME Ayers, Thomas

SURVEY DATE 1795

TRACT Ditch Meadow

COUNTY Harford

ACRES 10 1/3

CERTIFICATE No. 132

NAME Ayres, Thomas

PATENT DATE 1795

TRACT Hopewell

COUNTY Baltimore

Certificate	Acres	Liber	Folio
"	"	"	"
Patent	285	IC#G	615

Remarks:— Certificate in name of George C. Norris
Liber IC#K, folio 219

NAME **Ayres, Thomas**

PATENT DATE 1795

TRACT **Tracys Folly**

COUNTY

Now Carroll

Certificate	130	Acres	Libel	IC#K	Folio	219
"	"	"	"	"	"	"
Patent	130	"	"	IC#G	"	615

Remarks: --

NAME Ayres, Thomas

PATENT DATE 1796

TRACT Angle

	COUNTY	Harford				
Certificate	10 $\frac{1}{2}$	Acres	Liber	I C # K	Folio	681
"	"	"	"	"	"	"
Patent	10 $\frac{1}{2}$	"	"	I C # L	"	97

Remarks:—

NAME Ayres, Thomas

PATENT DATE 1796

TRACT Pattersons Enlargement

COUNTY Now Harford

Certificate

Acres

Liber

Folio

“

“

“

“

Patent

110

“

“ I C# M

“

32

Remarks: Certificate in name of Samuel Patterson
Liber I C # K Folio 683

NAME **Ayres, Thomas**

PATENT DATE **1797**

TRACT **Uncanonical**

COUNTY **Harford**

Certificate

Acres

Liber

Folio

“

“

“

“

Patent **97½**

“

“

I C # L

“

250

Remarks **Certificate in name of John Patterson**

Liber I C # 0

Folio 316

NAME Ayres, Thomas _____

PATENT DATE 1798

TRACT Carey's Dale

COUNTY Harford

Certificate	Acres	Liber	Folio
“	“	“	“
Patent	38	“	IC#M “ 454

Remarks:— Certificate in name of John Carey
Liber IC#N, folio 286

NAME Ayres, Thomas

PATENT DATE 1799

TRACT Ditch Meadow

COUNTY

Harford

Certificate	17	Acres	Liber	IC#N	Folio	347
"	"	"	"	"	"	"
Patent	17	"	"	IC#M	"	538

Remarks:—

NAME Ayres, Thomas

PATENT DATE 1799

TRACT Dorcas

		COUNTY	Baltimore		
Certificate	38½	Acres	Liber IC#O	Folio	582
"	"	"	"	"	"
Patent	38½	"	" IC#M	"	537

Remarks:—

NAME Ayres, Thomas

PATENT DATE 1799

TRACT Old Man's Meadow

		COUNTY	Harford		
Certificate	128	Acres	Liber IC#K	Folio	352
"	"	"	"	"	"
Patent	128	"	" IC#M	"	672

Remarks:—

NAME Ayres, Thomas

PATENT DATE 1799

TRACT Strife

	COUNTY	Harford		
Certificate	Acres	Liber	Folio	
"	"	"	"	
Patent	53	"	IC#L	" 579

Remarks:— Certificate in name of William Robertson
Liber IC#N, folio 351

NAME Ayres, Thomas

PATENT DATE 1804

TRACT Better Than Nothing

		COUNTY	Baltimore		
Certificate	259 $\frac{1}{4}$	Acres	Liber IC#R	Folio	255
"	"	"	"	"	"
Patent	259 $\frac{1}{4}$	"	" IC#P	"	511

Remarks:—

NAME Ayres, Thomas
SURVEY DATE 1806
TRACT Arrabella Enlarged
COUNTY Harford
ACRES 148 1/2
CERTIFICATE No. 38

NAME Ayres, Thomas & Dixon Slade _____

PATENT DATE 1806

TRACT Hickory Bottom

COUNTY Harford & Baltimore

Certificate	Acres	Liber	Folio
"	"	"	"
Patent	299 $\frac{3}{4}$	" IC#S	" 292

Remarks:— Certificate in name of Dixon Slade & David West, Liber IC#Q, folio 713

NAME Ayres, Thomas
SURVEY DATE 1806
TRACT Sutton's Neighbour
COUNTY Harford
ACRES 21 3/4
CERTIFICATE No. 462

NAME Ayres, Thomas

PATENT DATE 1807

TRACT Not so Much

		COUNTY	Baltimore			
Certificate	2 $\frac{1}{2}$	Acres	Liber	IC#R	Folio	664
"	"	"	"	"	"	"
Patent	2 $\frac{1}{2}$	"	"	IC#S	"	604

Remarks:—

NAME Ayres, Thomas

PATENT DATE 1807

TRACT Remnant (The)

COUNTY

Baltimore

Certificate	$11\frac{3}{4}$	Acres	Liber	IC#R	Folio	663
"	"	"	"	"	"	"
Patent	$11\frac{3}{4}$	"	"	IC#S	"	603

Remarks: --

NAME Ayres, Thomas

PATENT DATE 1808

TRACT Conclusion

COUNTY Harford

Certificate	Acres	Liber	Folio
"	"	"	"
Patent 40	"	" IC#S	" 623

Remarks: Certificate in name of Thomas Ayres
Liber IC#R, folio 680

NAME Ayres, Thomas

PATENT DATE 1814

TRACT Long Valley

COUNTY Baltimore

Certificate 5-2-12 Acres Liber IB#B Folio 645

" " " "

Patent " " "

Remarks:— Patented to Robert Clayton,
Liber IB#A, folio 501.

NAME **Ayres, Thomas**

PATENT DATE **1818**

TRACT **More Trouble Than Worth**

COUNTY **Baltimore and Harford**

Certificate	69$\frac{3}{4}$	Acres	Liber	IB#G	Folio	64
"	"	"	"	"	"	"
Patent	69$\frac{3}{4}$	"	"	IB#E	"	155

Remarks:—



NAME Ayres, Thomas

PATENT DATE 1833

TRACT Silver Hills

COUNTY Harford

Certificate $24\frac{1}{4}$ Acres Liber IB#G Folio 698

“ “ “ “

Patent “ “ “

Remarks:— Patented to Jesse Jarrett,
Liber IB#E, folio 562.

NAME Ayres, Thomas Wilmott

PATENT DATE 1797

TRACT Martins Purchase

COUNTY Harford

Certificate

Acres

Liber

Folio

“

“

“

“

Patent 27

“

“ I C # L

“

250

Remarks Certificate in name of Martin Long

Liber I C # 0

Folio 345

NAME Ayres, William

1658

TRACT

COUNTY Anne Arundel

Certificate	600	Aeres	Liber	Q	Folio	99
"	"	"	"	"	"	"
Patent	"	"	"	"	"	"

Remarks:— Patent to Ann Chew, his Daughter,
Liber Q, folio 99.

NAME **Ayres, William**

1743

TRACT **Ayres Venture**

COUNTY

Talbot

Certificate	96	Acres	Liber	L.G.#C	Folio	315
"	"	"	"	"	"	"
Patent	96	"	"	E.I.#6	"	588

Remarks:—

NAME	Ayres, William
SURVEY DATE	1752
TRACT	Ayres Chance
COUNTY	Talbot
ACRES	182
CERTIFICATE No.	27

NAME **Ayres, William & Mary**

PATENT DATE **1795**

TRACT **Mount Pisgah**

COUNTY

Alleghany

Certificate	150	Acres	Liber IC#H	Folio	718
"	"	"	"	"	"
Patent	150	"	" IC#K	"	332

Remarks:—

NAME Ayres, William & Mary Ayres _____

PATENT DATE 1797

TRACT Lot Number 3942

COUNTY Allegany

Certificate	Acres	Liber	Folio
"	"	"	"
Patent	50	" IC#M	" 215

Remarks:— Certificate in name of Moses Ayres
Liber IC#N, folio 241

NAME Ayrs, Busick

SURVEY DATE 1786

TRACT Defiance

COUNTY Dorchester

ACRES 13 1/2

CERTIFICATE No. 370

NAME Aythey, George

1687

TRACT Leads

		COUNTY	<u>Now</u> Prince George's	
Certificate	100	Acres	Liber 22	Folio 250
"	"	"	"	"
Patent	"	"	"	"

Remarks:— Patent to William Hutcheson, Liber N.S.
#2, folio 297

NAME Ayton, Henry & wife Jane, & Jane Dorsey

1727

TRACT Fosters Fancy

COUNTY Anne Arundel

Certificate

Acres

Liber

Folio

“

“

“

“

Patent

95

“

“

P.L.#7

“

13

Remarks:—

Certificate in name of Edward Dorsey,

Liber I.L.#A, folio 740

NAME Ayton, Henry & wife and Jane Dorsey _____

1733

TRACT Fosters Fancy


COUNTY Now Howard

Certificate 98 Acres Liber E.I.#3 Folio 53

“ “ “ “ “

Patent 98 “ “ E.I.#1 “ 28

Remarks:— An earlier patent (P.L.#7, folio 12)
calls for 95 Acres.



NAME **Ayton, Henry**

PATENT DATE **1770**

TRACT **Shipleys Content**

COUNTY **Anne Arundel**

Certificate	Acres	Liber	Folio
"	"	"	"
Patent	474	"	" BC&GS#43 " 324

Remarks: **Certificate in name of Jane Eaton**
Liber BC&GS# 41 **Folio 421**

NAME Ayton, Henry

SURVEY DATE 1775

TRACT Villain's Mistake

COUNTY Anne Arundel

ACRES 5

CERTIFICATE No. 429

NAME Ayton, Henry

PATENT DATE 1786

TRACT Bunkers Hill

COUNTY

Now Howard

Certificate 580

Acres

Liber IC#B

Folio 533

“

“

“

“

Patent

“

“

“

Remarks: Patented to Samuel & Jeremiah Chase
Liber IC#A, folio 723