

msa stager s1462 07/16/98 dfh

NAME ~~Arnalle~~, William

SURVEY DATE 1772

TRACT Arnall's Desire

COUNTY Baltimore

ACRES 27

CERTIFICATE No. 131

NAME Arnest, Caleb

PATENT DATE 1811

TRACT Ann's Ville

COUNTY Baltimore

Certificate	370 1/4	Acres	15P	Liber	IB#B	Folio	71
"	"	"	"	"	"	"	"
Patent	370 1/4	"	15P	"	IB#A	"	106

Remarks:—

NAME Arnett, Samuel

SURVEY DATE 1747

TRACT Number Two

COUNTY Cecil

ACRES 100

CERTIFICATE No. 256

NAME Arnold, Andrew

1763

TRACT Timber Ridge Enlarged

COUNTY Frederick

Certificate 193 Acres LiberBC&GS#21 Folio 245

“ “ “ “

Patent 193 “ “ BC&GS#22 “ 499

Remarks: -

NAME Arnold, Andrew

PATENT DATE 1770

TRACT Resurvey on Timber Ridge Enlarged (the)

COUNTY Frederick

Certificate 218 Acres Liber BC&GS#41 Folio 250

" " " "

Patent " " "

Remarks: Patented to Benjamin Eastburn

Liber BC&GS#42, Folio 65

NAME **Arnold, Andrew**

---

PATENT DATE **1793**

TRACT **Small Expence**

		COUNTY	<b>Frederick</b>		
Certificate	<b>318</b>	Acres	Liber <b>IC#I</b>	Folio	<b>401</b>
"	"	"	"	"	"
Patent	<b>318</b>	"	" <b>IC#H</b>	"	<b>399</b>

Remarks:—

NAME **Arnold, Andrew**

---

PATENT DATE **1794**

(The)

TRACT **Resurvey on Strickers Timber Land Enlarged**

COUNTY **Frederick**

Certificate **384**

Acres

Liber **IC#I**

Folio **675**

“

“

“

“

Patent **384**

“

“ **IC#G**

“

**452**

Remarks: --

NAME **Arnold, Anthony**

---

**1741**

TRACT **Arnolds Choice**

COUNTY

**Baltimore**

Certificate	<b>50</b>	Acres	Liber	<b>L.G.#C</b>	Folio	<b>158</b>
“	“	“	“	“	“	“
Patent	<b>50</b>	“	“	<b>L.G.#B</b>	“	<b>340</b>

Remarks:—



NAME **Arnold, Anthony**

**1748**

TRACT **Arnolds Arbour**

COUNTY

**Baltimore**

Certificate      **50**      Acres      Liber      **T.I.#1**      Folio      **303**

“      “      “      “      “

Patent      **50**      “      “      **T.I.#3**      “      **289**

Remarks:--

NAME Arnold, Anthony

1756

TRACT Bottom and Top

COUNTY

Now Carroll

Certificate	250	Acres	Liber BC&GS#9	Folio	180
"	"	"	"	"	"
Patent	250	"	" BC&GS#7	"	401

Remarks:—

NAME Arnold, Anthony

1761

TRACT Timber Bottom

COUNTY

Now Howard

Certificate      50      Acres      Liber BC&GS#14 Folio      127

“      “      “      “      “

Patent      50      “      “ BC&GS#15 “      65

Remarks:—

NAME **Arnold, Anthony**

PATENT DATE **1764**

TRACT **Resurvey on The Last Shift (The)**

COUNTY **Frederick**

Certificate **225** Acres **Liber BC&GS#27 Folio 179**

“ “ “ “

Patent **225** “ **“ BC&GS#28 “ 357**

Remarks:—

NAME **Arnold, Anthony**

PATENT DATE **1767**

TRACT **Pleasant Level**

COUNTY **Frederick**

Certificate **4** Acres **Liber BC&GS#40** Folio **156**

“ “ “ “

Patent **4** “ “ **BC&GS#36** “ **117**

Remarks: —

NAME Arnold, Anthony

PATENT DATE 1800

TRACT Arnold's Lot

COUNTY Allegany

Certificate	Acres	Liber	Folio
"	"	"	"
Patent 10	"	" IC#N	" 503

Remarks:— Certificate in name of Arnold William  
Liber IC#N, folio 503

NAME **Arnold, Anthony**

---

PATENT DATE **1800**

TRACT **Lots Number 3624 and 3625**

	COUNTY	<b>Allegany</b>				
Certificate	<b>100</b>	Acres	Liber	<b>I C # N</b>	Folio <b>498</b>	
"	"	"	"	"	"	
Patent	<b>100</b>	"	"	<b>I C # P</b>	" <b>41</b>	

Remarks:—

NAME Arnold, Anthony

PATENT DATE 1800

TRACT Lot No. 4001

		COUNTY	Alleghany			
Certificate	50	Acres	Liber	IC#N	Folio	498
"	"	"	"	"	"	"
Patent	50	"	"	IC#P	"	42

Remarks:—



NAME Arnold, Anthony

PATENT DATE 1800

TRACT Prospect

	COUNTY	Alleghany				
Certificate	53	Acres	Liber	IC#N	Folio	500
"	"	"	"	"	"	"
Patent	53	"	"	IC#P	"	42

Remarks:--

NAME Arnold, Anthony

PATENT DATE 1853

TRACT Anthony

COUNTY Allegany

Certificate 22 $\frac{1}{2}$  Acres Liber GGB#7-A Folio 494

“ “ “ “

Patent “ “ “

Remarks:— Patented to Sylvester Mattingly,  
Liber GGB#8, folio 184.

NAME Arnold, Archibald

PATENT DATE 1794

TRACT Arnolds Remmant

		COUNTY	Frederick		
Certificate	110 $\frac{1}{2}$	Acres	Liber IC#I	Folio	657
"	"	"	"	"	"
Patent	110 $\frac{1}{2}$	"	" IC#H	"	530

Remarks:—

NAME Arnold, Archibald

PATENT DATE 1797

TRACT Hope

COUNTY

Allegany

Certificate	50	Acres	Liber	IC#N	Folio	236
"	"	"	"	"	"	"
Patent	50	"	"	IC#M	"	323

Remarks: —

NAME Arnold, Archibald

PATENT DATE 1800

TRACT Move-About

COUNTY Allegany

Certificate

Acres

Liber

Folio

“

“

“

“

Patent

8½

“

“

IC#P

“

40

Remarks:-- Certificate in name of Thomas Beall,  
Liber IC#N, folio 501.

NAME Arnold, Archibald

PATENT DATE 1800

TRACT You Have Lot It

COUNTY Allegany

Certificate

Acres

Liber

Folio

"

"

"

"

Patent

42 $\frac{1}{2}$

"

"

IC#P

"

41

Remarks: ---

Certificate in name of Thomas Beall,  
Liber IC#N, folio 500.

NAME     Arnold, Archibald \_\_\_\_\_

PATENT DATE     1806

TRACT     Addition to Level Ridge (The)

COUNTY     Allegany

Certificate	76	Acres	Liber	IC#R	Folio	445
-------------	----	-------	-------	------	-------	-----

“	“	“	“	“	“	“
---	---	---	---	---	---	---

Patent	76	“	“	IC#S	“	427
--------	----	---	---	------	---	-----

Remarks: --

NAME Arnold, Archibald

PATENT DATE 1815

TRACT Whiteoak Point Resurveyed

COUNTY Allegany

Certificate	130	Acres	Liber	IR#D	Folio	114
"	"	"	"	"	"	"
Patent	130	"	"	IR#C	"	135

Remarks:--



NAME Arnold, Archibald

PATENT DATE 1844

TRACT Durbin's Neglect

COUNTY Allegany

Certificate 6 Acres Liber GGB#6 Folio 328

“ “ “ “

Patent “ “ “

Remarks: --- Patented to Jonathan Arnold,  
Liber GGB#5, folio 177.

NAME **Arnold, Christopher**

---

PATENT DATE **1801**

TRACT **Stoney Ridge**

COUNTY **Prince George's**

Certificate

Acres

Liber

Folio

“

“

“

“

Patent

**32**

“

“

**IC#P**

“

**96**

Remarks:—

**Certificate in name of Joshua Jenkins  
Liber IC#R, folio 33.**

NAME Arnold, Christopher

PATENT DATE 1812

TRACT Stoney Ridge Diminished

COUNTY Prince George

Certificate 19 3/4 Acres Liber IB#B Folio 429

“ “ “ “ “

Patent 19 3/4 “ “ IB#A “ 233

Remarks:—

NAME Arnold, Daniel

1749

TRACT Goats Horn

COUNTY Now Frederick

Certificate

Acres

Liber

Folio

“

“

“

“

Patent            50            “            “ BY.&GS#2            “            158

Remarks:—Certificate in name of George John Arnold,  
Liber BY.&GS#1 folio 166

NAME Arnold, Daniel

1752

TRACT Pott Luck

COUNTY Frederick

Certificate	175	Acres	Liber	Y.&S.#7	Folio	183
"	"	"	"	"	"	"
Patent	175	"	"	T.I.#4	"	742

Remarks:—

NAME Arnold, Daniel

1761

TRACT Bite The Biter

COUNTY Frederick

Certificate 84 Acres Liber BC&GS#14 Folio 25

“ “ “ “

Patent 84 “ “ BC&GS#16 “ 64

Remarks:—

NAME Arnold, Daniel

1761

TRACT Mill Place (The)

COUNTY Frederick

Certificate	9	Acres	Liber BC&GS#18	Folio	21
"	"	"	"	"	"
Patent	9	"	" BC&GS#19	"	326

Remarks:—

NAME Arnold, Daniel

PATENT DATE 1766

TRACT Bite Kisera Lot

COUNTY

Frederick

Certificate 135 Acres Liber BC&GS#30 Folio 200

" " " "

Patent 135 " " BC&GS#31 " 328

Remarks: —



NAME Arnold, Daniel

PATENT DATE 1773

TRACT Egypt

COUNTY

Frederick

Certificate	423	Acres	Liber BC&GS#47 Folio	211
"	"	"	"	"
Patent	423	"	" BC&GS#44 "	172

Remarks: -

NAME **Arnold, Daniel**

---

PATENT DATE **1788**

TRACT **Timber and Stones**

COUNTY **Frederick**

Certificate **30** Acres Liber **I C # D** Folio **311**

“ “ “ “

Patent “ “ “

Remarks:- **Patent to Jacob Christ**

**Liber I C # C Folio 536**

NAME Arnold, Daniel

PATENT DATE 1792

TRACT Catys Garden

		COUNTY	Frederick		
Certificate	5 $\frac{3}{4}$	Acres	Liber IC#I	Folio	79
"	"	"	"	"	"
Patent	5 $\frac{3}{4}$	"	" IC#H	"	188

Remarks:—

NAME Arnold, Daniel

---

PATENT DATE 1792

TRACT Snipe (The)

	COUNTY	Frederick		
Certificate	5 $\frac{3}{4}$	Acres	Liber IC#I	Folio 80
"	"	"	"	"
Patent	5 $\frac{3}{4}$	"	" IC#H	" 189

Remarks:—

NAME Arnold, Daniel

PATENT DATE 1795

TRACT Bealls Leavings

	COUNTY	<u>Now</u> Allegany	
Certificate 10	Acres	Liber I C # K	Folio 293
"	"	"	"
Patent	"	"	"

Remarks: Patent to Michael Knife

Liber I C # H

Folio 700

NAME Arnold, Daniel George.,

SURVEY DATE 1754

TRACT Friendship

COUNTY Frederick

ACRES 182

CERTIFICATE No. 227

NAME Arnold, Daniel George

1761

TRACT Christians Chance

COUNTY Frederick

Certificate

Acres

Liber

Folio

“

“

“

“

Patent 6 “ “ BC&GS#22 “ 322

Remarks:— Certificate in name of Christian Kizer,  
Liber BC&GS#21, folio 282.

NAME **Arnold, Daniel George**

**1761**

TRACT **Keizers Lott**

COUNTY

**Frederick**

Certificate **10**

Acres

Liber **BC&GS#12** Folio **536**

“

“

“

“

Patent

“

“

“

Remarks:- **Patent to Christian Kizer, Liber BC&GS#15,  
folio 125.**



NAME Arnold, Daniel George

1761

TRACT **Lott**

COUNTY **Frederick**

Certificate

Acres

Liber

Folio

“

“

“

“

Patent **19** “ “ **BC&GS#20** “ **658**

Remarks:- **Certificate in name of Christian Kizer,  
Liber BC&GS#21, folio 284.**

NAME Arnold, David

SURVEY DATE 1807

TRACT David's Purchase

COUNTY Frederick

ACRES 356

CERTIFICATE No. 169

NAME Arnold, Elias, et al.

PATENT DATE 1819

TRACT Lots Rectified

	COUNTY	Alleghany		
Certificate	114 $\frac{1}{2}$	Acres	Liber IB#G	Folio 329
"	"	"	"	"
Patent	"	"	"	"

Remarks:— Patented to John Mattingly,  
Liber IB#E, folio 316.

NAME Arnold, George John

1748

TRACT Coats Horn

COUNTY

Now Frederick

Certificate 50

Acres

Libe BY. & GS. #1 Folio 166

“

“

“

“

Patent

“

“

“

Remarks:—Patent to Daniel Arnold, Liber BY. & GS #3,  
folio 158

NAME **Arnold, John**

---

**1747**

TRACT **Arnolds Fancy**

COUNTY **Now Howard**

Certificate **50** Acres Liber **L.G.#C** Folio **709**

“ “ “ “

Patent **50** “ “ **B.T.&B.Y.#3** **145**

Remarks:—

NAME Arnold, John

1749

TRACT Bucks Horn

COUNTY

Frederick

Certificate	40	Acres	LibeBY.&GS.#1	Folio	679
"	"	"	"	"	"
Patent	40	"	"	T.I.#4	593

Remarks:—

NAME Arnold, John

1780

TRACT Flint Stone

COUNTY Frederick

Certificate 8 Acres Liber BC&GS#12 Folio 525

" " " "

Patent 8 " " BC&GS#16 " 107

Remarks:—

NAME Arnold, John

1760

TRACT Robert Burch

COUNTY

Frederick

Certificate	22	Acres	Liber BC&GS#19	Folio	325
"	"	"	"	"	"
Patent	22	"	" BC&GS#18	"	20

Remarks:--



NAME **Arnold, John**

PATENT DATE **1800**

TRACT **Lots Number 3364 & 3366**

		COUNTY	<b>Allegany</b>			
Certificate	<b>100</b>	Acres	Liber	<b>IC#N</b>	Folio	<b>500</b>
"	"	"	"	"	"	"
Patent	<b>100</b>	"	"	<b>IC#P</b>	"	<b>72</b>

Remarks:—

NAME Arnold, John

PATENT DATE 1819

TRACT Lots Nos. 3373 and 3374

COUNTY Allegany

Certificate 100 Acres Liber IB#G Folio 329

" " " " "

Patent " " "

Remarks:— Patented to John Mattingly,

Liber IB#E, folio 314.

NAME Arnold, John, et al,

PATENT DATE 1819

TRACT Lots Rectified

	COUNTY	Allegany		
Certificate	114 $\frac{1}{2}$	Acres	Liber IB#G	Folio 329
"	"	"	"	"
Patent	"	"	"	"

Remarks:--- Patented to John Mattingly,  
Liber IB#E, folio 316.

NAME **Arnold, John George** \_\_\_\_\_


**1738**

TRACT **Ash Swamp**

COUNTY **Now Washington**

Certificate	Acres	Liber	Folio		
“	“	“	“		
Patent	<b>150</b>	“	<b>E.I.#2</b>	“	<b>876</b>

Remarks:— **Certificate in name of Daniel Dulany,  
Liber E.I.#5, folio 499**



NAME Arnold, John George

1743

TRACT Calicoahahatt

COUNTY Prince George

Certificate	100	Acres	Liber	L.G.#E	Folio	186
"	"	"	"	"	"	"
Patent	100	"	"	E.I.#6	"	615

Remarks:—

NAME **Arnold, John George**

**1744**

TRACT **Rams Horn**

COUNTY **Now Frederick**

Certificate	Acres	Liber	Folio
"	"	"	"
Patent	<b>494</b>	"	<b>P.T.#3 " 225</b>
Remarks:—	<b>Certificate in name of Daniel Dulany, Liber L.G.#E, folio 346.</b>		

NAME Arnold, John George

1745

TRACT Hogg Yard

COUNTY Now Frederick

Certificate

Acres

Liber

Folio

“

“

“

“

Patent

100

“

“

P.T.#3

“

193

Remarks:—

Certificate in name of Daniel Dulany,  
Liber L.G.#E, folio 397.

NAME Arnold, Jonathan

PATENT DATE 1835

TRACT Fairs Desire

COUNTY Allegany

Certificate

Acres

Liber

Folio

"

"

"

"

Patent 41

"

"

IB#F

"

338

Remarks:— Certificate in name of Michael Oswalt  
Liber IB&GGB#H folio 53.



NAME **Arnold, Jonathan**

PATENT DATE **1825**

TRACT **The Tomahawk**

COUNTY

**Allegheny**

Certificate **4 1/4** Acres Liber **IB&GGB#H** Folio **45**

“ “ “ “ “

Patent **4 1/4** “ “ **IB#F** “ **339**

Remarks:—

NAME Arnold, Jonathan

SURVEY DATE 1839

TRACT Squat

COUNTY Allegany

ACRES 3 1/8

CERTIFICATE No 825

NAME **Arnold, Jonathan**

---

PATENT DATE **1844**

TRACT **Curry**

		COUNTY		
Certificate	<b>4</b>	Acres	<b>Allegany</b>	
			<b>Liber GGB#6</b>	<b>Folio 327</b>
"		"	"	"
Patent	<b>4</b>	"	" <b>GGB#5</b>	" <b>177</b>

Remarks: --

NAME Arnold, Jonathan

PATENT DATE 1844

TRACT Durbin's Neglect

COUNTY Allegany

Certificate

Acres

Liber

Folio

“

“

“

“

Patent 6

“

“ GGB#5

“

177

Remarks:— Certificate in name of Archibald Arnold,  
Liber GGB#6, folio 328.

NAME Arnold, Jonathan

---

PATENT DATE 1844

TRACT Union of Tracts

		COUNTY	Allegheny			
Certificate	590 $\frac{1}{4}$	Acres	Liber	GGB#6	Folio	331
"	"	"	"	"	"	"
Patent	590 $\frac{1}{4}$	"	"	GGB#5	"	179

Remarks:—

NAME **Arnold, Joseph**

**1740**

TRACT **Pleasant Levels**

COUNTY

**Baltimore**

Certificate	<b>50</b>	Acres	Liber	<b>L.G.#C</b>	Folio	<b>154</b>
“	“	“	“	“	“	“
Patent	<b>50</b>	“	“	<b>E.I.#6</b>	“	<b>370</b>

Remarks:—

NAME Arnold, Joseph

1754

TRACT Arnolds Arbour Enlarged

COUNTY Baltimore

Certificate 270 Acres Libe BC. #GS. #1 Folio 238

“ “ “ “

Patent 270 “ “ G.S. #2 “ 31

Remarks:—

(See other side)

NAME Arnold, Rachel, Jane Rover and others

PATENT DATE 1842

TRACT Strife

COUNTY Allegany

Certificate	Acres	Liber	Folio
"	"	"	"
Patent 60	"	" GGB#5	" 83

Remarks:— Certificate in name of Thomson Fiddy,  
Liber GGB#6, folio 143.



Eleanor Anderson, Emily, Rachel, Henry,  
Ann, Elizabeth, Indiana, Sarah and Minerva  
Totten, Thomas, John, William, James and  
Samuel Wright.

NAME Arnold, Richard & John Gray

1668

TRACT Arnold Gray

COUNTY Anne Arundel

Certificate	300	Acres	Liber	11	Folio	441
"	"	"	"	"	"	"
Patent	300	"	"	12	"	121

Remarks: -

**NAME** **Arnold, Samuel**

---

**1749**

**TRACT** **One Horn (The)**

**COUNTY**

**Frederick**

**Certificate**      **26**      **Acres**      **Libe BY. & GS. #5** **Folio**      **604**

“                      “                      “                      “

**Patent**      **26**      “      “ **BY. & GS. #4** “      **88**

**Remarks:—**

NAME **Arnold, Samuel**

**1752**

TRACT **Pigg Sty**

COUNTY

**Frederick**

Certificate **54** Acres Liber **Y.&S.#7** Folio **154**

“ “ “ “

Patent **54** “ “ **Y.&S.#6** “ **131**

Remarks:—

NAME **Arnold, Thomas**

**1688**

TRACT -

COUNTY

**Carver**

Certificate **480** Acres Liber **21** Folio **531**

" " " " " "

Patent " " " "

Remarks:— Resurvey on James Berry's tract called  
"Berry" See Warrants WC #4 folio 327  
Near Battle Creek

Arnold, William

PATENT DATE 1774

TRACT Arnolds Desire Resurveyed

COUNTY

Frederick

Certificate 385

Acres

Liber BC&GS#50 Folio 89

“

“

“

“

Patent 385

“

“ BC&GS#49 “ 114

Remarks:—

Arnold, William

PATENT DATE 1800

TRACT Arnold's Lot

COUNTY Allegany

Certificate	10	Acres	Liber IC#N	Folio	503
-------------	----	-------	------------	-------	-----

"	"	"	"	"	"
---	---	---	---	---	---

Patent	"	"	"	"	"
--------	---	---	---	---	---

Remarks:— Patented to Anthony Arnold

Liber IC#P, folio 43

NAME Aron, John

1705

TRACT Arons Folly

COUNTY

Dorchester

Certificate      51      Acres      Liber D.D.#5      Folio      150

“

“

“

“

Patent      51      “      “      D.D.#5      “      150

Remarks:— Another Patent, Liber W.D., folio 485



NAME Arrance, Johannes and Michael Linn

1750

TRACT Linns Venture

COUNTY

Cecil

Certificate	<u>137</u>	Acres	Libe <u>BY. &amp; GS. #5</u> Folio	<u>236</u>
"	"	"	"	"
Patent	<u>137</u>	"	" <u>BY. &amp; GS. #4</u> "	<u>74</u>

Remarks:—

NAME	Arrant, Johann
SURVEY DATE	1745
TRACT	No. 3
COUNTY	Cecil
ACRES	100
CERTIFICATE No.	260

NAME Arrant, Johannes  
SURVEY DATE 1760  
TRACT Arrant's Chance  
COUNTY Cecil  
ACRES 814  
CERTIFICATE No. 19

NAME	Arrant, Johannes
SURVEY DATE	1763
TRACT	Arrant's Chance
COUNTY	Cecil
ACRES	598
CERTIFICATE No	18

NAME Arrant, Johannes and two others  
1752

TRACT Stoney Range

COUNTY Cecil

Certificate	Acres	Liber	Folio
"	"	"	"
Patent	178	"	" BY.&GS.#3 " 460

Remarks: Certificate in name of Johannes Arrant,  
and four others, Liber Y.&S.#7, folio 312  
(See other side)



Michael Lunn

Peter Boyer

Hance Ruddolph

William Bristow

NAME Arrant, Johannes and four others  
1757

TRACT Stoney Range

COUNTY Cecil

Certificate 178 Acres Liber Y.&S.#7 Folio 213

“ “ “ “

Patent “ “ “

Remarks:- Patent to Johannes Arrant, Michael Lunn,  
and Peter Boyer, Liber BY.&GS.#3, folio  
460

NAME Arreak, Peter

PATENT DATE 1845

TRACT York

COUNTY Allegany

Certificate	Acres	Liber	Folio
"	"	"	"
Patent 50	"	" GGB#3	" 706

Remarks:— Certificate in name of John Hoyer,  
Liber GGB#6, folio 407.



NAME Arringdales, John  
SURVEY DATE 1820  
TRACT Arringdales Point  
COUNTY Talbot  
ACRES 10  
CERTIFICATE No. 24

NAME Arrington, John

1717

TRACT **Pasty Nuke**

COUNTY **Talbot**

Certificate **34** Acres Liber **L.G.#C** Folio **317**

" " " "

Patent " " "

Remarks: **Patent to Henry Richardson and Elizabeth  
his Wife, Liber E.I.#6, folio 635**

NAME Arrington, John

1717

TRACT Pasty Nuke

COUNTY

Talbot

Certificate      24      Acres      Liber      F.F.#7      Folio      398

“

“

“

“

Patent

“

“

“

Remarks:—

NAME     Arrington, Richard

1719

TRACT     Mount Misery Addition

COUNTY     Talbot

Certificate	12	Acres	Liber	F.F.#7	Folio	253
“	“	“	“	“	“	“
Patent	12	“	“	F.F.#7	“	253
Remarks:—				P.L.#4	“	378

NAME Arroll, Richard

PATENT DATE 1771

TRACT Arrolls Folly

		COUNTY	<u>Now</u> Montgomery	
Certificate	150	Acres	Liber BC&GS#40 Folio	500
"	"	"	"	"
Patent	150	"	" BC&GS#42 "	517

Remarks: - -

NAME Arrowhood, James

1758

TRACT Guard House

COUNTY

Now Carroll

Certificate	25	Acres	Liber BC&GS#12	Folio	100
"	"	"	"	"	"
Patent	35	"	" BC&GS#8	"	484

Remarks:—

NAME Arrundell, William

1680

TRACT Ridge (The)

COUNTY Dorchester

Certificate	37	Acres	Liber	22	Folio	243
"	"	"	"	"	"	"
Patent	"	"	"	"	"	"

Remarks:—

NAME Arter, Michael

PATENT DATE 1773

TRACT Arters Resurvey

		COUNTY	<u>Now</u> Carroll	
Certificate	118 $\frac{1}{2}$	Acres	Liber BC&GS#47	Folio 194
"	"	"	"	"
Patent	118 $\frac{1}{2}$	"	" BC&GS#46	" 54

Remarks: --



NAME Arter, Michael

PATENT DATE 1773

TRACT Philips Range

CARROLL

COUNTY

Now Washington

Certificate

Acres

Liber

Folio

“

“

“

“

Patent

228

“

“

BC&GS#42

“

483

Remarks:—

Certificate in name of Philip

Morningstar, Liber BC&GS#47, folio 246

NAME Arthur, Alexander

1716

TRACT Scotch Ordinary (The)

COUNTY Prince George's

Certificate	100	Acres	Liber	F.F.#7	Folio	56
"	"	"	"	"	"	"
Patent	100	"	"	F.F.#7	"	57
Remarks:—				P.L.#4	"	70

NAME Arthur, Benjamin

PATENT DATE 1859

TRACT Arthur's Security

COUNTY Baltimore

Certificate	10-2-36	Acres	Liber	WL&WS#3	Folio	220
"	"	"	"	"	"	"
Patent	10-3-36	"	"	IM#1	"	289

Remarks:—

NAME **Arthur, Casper**

**1760**

TRACT **Addition to Weavers Choice**

COUNTY **Frederick**

Certificate	<b>30</b>	Acres	Liber <b>BC&amp;GS#13</b>	Folio	<b>382</b>
"	"	"	"	"	"
Patent	<b>30</b>	"	" <b>BC&amp;GS#13</b>	"	<b>569</b>

Remarks:—

NAME Arthur, Francis  
SURVEY DATE 1775  
TRACT Rockey Mantlepiece  
COUNTY Frederick  
ACRES 60  
CERTIFICATE No 763

NAME Arthur, Frederick

PATENT DATE 1796

TRACT Johnny's Intent

COUNTY Allegany

Certificate	Acres	Liber	Folio
"	"	"	"
Patent	60 1/4	"	"
		IC#L	115

Remarks:- Certificate in name of Stephen Durbin  
Liber IC#N, folio 81

NAME Arthur, George

PATENT DATE 1880

TRACT Arthur's Wish Obtained

COUNTY Allegany

Certificate 6 Acres Liber WL&WS#3 Folio 300

" " " "

Patent " " "

Remarks:— Patented to William Ward,  
Liber IM#1, folio 396.

NAME Arture, Michael

PATENT DATE 1775

TRACT A Little An't Much

		COUNTY	Frederick		
Certificate	$10\frac{3}{4}$	Acres	Liber BC&GS#50	Folio	220
"	"	"	"	"	"
Patent	$10\frac{2}{4}$	"	" BC&GS#49	"	387

Remarks: --



NAME Arundel Corporation

PATENT DATE 1929

TRACT Garden Point Addition

COUNTY Cecil

Certificate 9.039 Acres Liber JSS # 1 Folio 356

“ “ “ “

Patent 9.039 “ “ JSS # 1 “ 356

Remarks:—

NAME Arundell, William

1683

TRACT Isle of Wight (The)

COUNTY

Dorchester

Certificate	50	Acres	Liber	21	Folio	425
"	"	"	"	"	"	"
Patent	50	"	"	C.B.#3	"	353

Remarks:—

NAME Arvin, Joshua

PATENT DATE 1792

TRACT Arvins Dispute

COUNTY Charles

Certificate

Acres

Liber

Folio

“

“

“

“

Patent 124-1-36 “ “ IC#G “ 184

Remarks:— Certificate in name of Stephen Roby  
Liber IC#I, folio 179

NAME	Arvins, Thomas
SURVEY DATE	1765
TRACT	Littleworth
COUNTY	Charles
ACRES	19
CERTIFICATE No.	263

NAME Arvin, Thomas

---

PATENT DATE 1790

TRACT Arvins Enlargement

COUNTY Charles

Certificate ~~243A-2R-29P~~ Liber IC#F Folio 50

“ “ “ “ “

Patent “ “ “

Remarks:— Patented to Alexander Hamilton

Liber IC#E, folio 452

NAME Ascomb, John

1669

TRACT Ascombs Purchase

COUNTY Dorchester

Certificate	200	Acres	Liber	12	Folio	255
"	225	"	"	12	"	255
Patent	225	"	"	12	"	255

Remarks:

NAME Ascue, Phillip

1681

TRACT Ascues Choice

COUNTY

Now Wicomico

Certificate

Acres

Liber

Folio

“

“

“

“

Patent

150

“

“

C.B.#2

“

245

Remarks:—

Certificate in name of Edward Dickenson  
Liber 21, folio 291

NAME Ascue, Philip

1681

TRACT Tamaroons Ridge

COUNTY Now Wicomico

Certificate	Acres	Liber	Folio
"	"	"	"
Patent	250	"	"
		C.B.#2	265

Remarks:— Certificate in name of Gilbert James  
Liber 21, folio 290



NAME Ash, Eli W.

PATENT DATE 1856

TRACT Riddle Solved (The)

COUNTY Allegany

Certificate

Acres

Liber

Folio

“

“

“

“

Patent 318 11/16 “

“ GGB#8

“

487

Remarks:— Certificate cannot be found.

NAME Ash, Henry

PATENT DATE 1766

TRACT Chance

COUNTY Now Washington

Certificate	Acres	Liber	Folio
"	"	"	"
Patent	112	" BC&GS#31	" 275

Remarks: -- Certificate in name of Henry Sneavely  
Liber BC&GS#30, folio 273

NAME **Ash, Henry**

---

PATENT DATE **1771**

TRACT **Chance**

COUNTY **Now Washington**

Certificate **425** Acres Liber **BC&GS#47** Folio **161**

“ “ “ “

Patent “ “ “

Remarks:— **Patented to Henry Shryock**  
**Liber BC&GS#46, folio 118**

NAME **Ash, Henry**

PATENT DATE **1788**

TRACT **Chance**

COUNTY **Washington**

Certificate **15** Acres Liber **I C # D** Folio **204**

“ “ “ “

Patent **15** “ “ **I C # C** “ **366**

Remarks:—

NAME **Ash, Henry**

---

PATENT DATE **1788**

TRACT **Shipleys Mistake**

COUNTY

**Washington**

Certificate	<b>11<math>\frac{1}{4}</math></b>	Acres	Liber	<b>I</b>	<b>C</b>	<b>#</b>	<b>D</b>	Folio	<b>203</b>
"	"	"	"	"	"	"	"	"	"
Patent	<b>11<math>\frac{1}{4}</math></b>	"	"	<b>I</b>	<b>C</b>	<b>#</b>	<b>C</b>	"	<b>366</b>

Remarks:—

NAME ..... Ashbaugh, Martin .....

SURVEY DATE 1788

TRACT More Grumbling Still

COUNTY Washington

ACRES 26 1/2

CERTIFICATE No. 223

NAME Ashbough, Martin

PATENT DATE 1790

TRACT More Grumbling Still

		COUNTY	Washington		
Certificate	26½	Acres	Liber IC#F	Folio	167
“	“	“	“	“	“
Patent	26½	“	“ IC#E	“	542

Remarks:—

NAME Ashbeskit, Rudolph

PATENT DATE 1768

TRACT Resurvey on Egypt (The)

		COUNTY	<u>Now</u> Washington	
Certificate	577	Acres	Liber BC&GS#37	Folio 187
"	"	"	"	"
Patent	577	"	" BC&GS#38 "	17

Remarks:—





NAME **Ashbrook, Thomas**

**1653**

TRACT **Yeal ingbury**

COUNTY

**St. Mary's**

Certificate	<b>100</b>	Acres	Liber	<b>AB&amp;H</b>	Folio	<b>345</b>
“	“	“	“	“	“	“
Patent	<b>100</b>	“	“	<b>AB&amp;H</b>	“	<b>433</b>

Remarks:--

**(1653)**

NAME Ashbrook, Thomas \_\_\_\_\_

1665

TRACT Ashbrooks Rest

COUNTY Charles

Certificate	150	Acres	Liber	7	Folio	571
"	"	"	"	"	"	"
Patent	150	"	"	7	"	571

Remarks:--

NAME Ashburn, George

SURVEY DATE 1777

TRACT Good Cheer

COUNTY Frederick

ACRES 139

CERTIFICATE No. 241

NAME	Ashburner, John
SURVEY DATE	1777
TRACT	Locust Valley
COUNTY	Frederick
ACRES	41
CERTIFICATE No.	368

NAME Ashbury, Francis

1681

TRACT Sparks Point

COUNTY Now Queen Anne's

Certificate	Acres	Liber	Folio		
"	"	"	"		
Patent	50	"	C.B.#2	"	375

Remarks: —

NAME **Ashbury, Francis** \_\_\_\_\_

**1681**

TRACT **Pascova Adventure**

COUNTY **Now Queen Anne's**

Certificate	Acres	Liber	Folio
“	“	“	“
Patent	<b>150</b>	“	“
		<b>C.B.#2</b>	<b>375</b>

Remarks:—

NAME **Ashby, Albert**

PATENT DATE **1912**

TRACT **Alberta**

	COUNTY			
Certificate	<b>10<math>\frac{1}{2}</math></b>	Acres	<b>Garrett</b> Liber <b>TAS#1</b>	Folio <b>200</b>
"	"	"	"	"
Patent	<b>10<math>\frac{1}{2}</math></b>	"	" <b>EST#1</b>	" <b>482</b>

Remarks:--

NAME Ashby, J. I.

PATENT DATE 1880

TRACT Ashby's Resurvey

COUNTY Garrett

Certificate 95A 89P Acres Liber WRH#1 Folio 70

“ “ “ “

Patent “ “ “

Remarks:— Patented to Sarah Ashby

Liber WRH#1, folio 360



NAME Ashby, Jesse I.

SURVEY DATE 1847

TRACT Ashbyville

COUNTY Allegany

ACRES 237 1/2

CERTIFICATE No. 62

NAME Ashby, Jesse J.

PATENT DATE 1867

TRACT Buck Dale

COUNTY

Garrett

Certificate	194 $\frac{1}{2}$	Acres	Liber WL&WS#3	Folio	677
“	“	“	“	“	“
Patent	194 $\frac{1}{2}$	“	“ WL&WS#2	“	271

Remarks:—

NAME Ashby, Jesse J., Jr.

PATENT DATE 1941 - February 4th

TRACT Snaggy Mountain Game Refuge

COUNTY Garrett

Certificate	15	Acres	Liber	JSS # 1	Folio	484
"	"	"	"	"	"	"
Patent	15	"	"	JSS # 1	"	502

Remarks:-- Certificate No. 142-A

NAME Ashby, Sarah

PATENT DATE 1880

TRACT Ashby's Resurvey

COUNTY Garrett

Certificate

Acres

Liber

Folio

“

“

“

“

Patent 95A 89P

“

“

WRH#1

“

360

Remarks:— Certificate in name of J. I. Ashby  
Liber WRH#1, folio 70

NAME Ashby, William

PATENT DATE 1794

TRACT Lots Number 1540 & 1542

		COUNTY	Allegany		
Certificate	100	Acres	Liber IC#I	Folio	693
“	“	“	“	“	“
Patent	100	“	“ IC#G	“	397

Remarks:—

TRACT **Ashcom, Charles**

**1716**

NAME **Ashcoms Greenfields**

COUNTY

**St. Mary's**

Certificate	<b>100</b>	Acres	Liber	<b>F.F.#7</b>	Folio	<b>92</b>
"	"	"	"	"	"	"
Patent	<b>100</b>	"	"	<b>F.F.#7</b>	"	<b>92</b>
Remarks:—				<b>P.L.#4</b>	"	<b>169</b>

NAME	Ashoom, Charles and John
SURVEY DATE	1717
TRACT	West Ashoom
COUNTY	St. Mary's
ACRES	901
CERTIFICATE No.	486

NAME **Ashoom, Charles**  
SURVEY DATE **1726**  
TRACT **Cougton Enlarged**  
COUNTY **Calvert**  
ACRES **147**  
CERTIFICATE No. **36**



NAME **Ashcom, John**

SURVEY DATE **1718**

TRACT **Ashcom's Littleworth**

COUNTY **Calvert**

ACRES **48**

CERTIFICATE No. **14**

NAME Ashcom, Nathaniel

1883

TRACT Addition

COUNTY

Calvert

Certificate	19	Acres	Liber	F.F.#7	Folio	80
"	"	"	"	"	"	"
Patent	19	"	"	F.F.#7	"	80
Remarks:—				C.E.#1	"	34

NAME **Ashcomb, Benjamin (See other side)**

---

PATENT DATE **1769**

TRACT **Part of Desart**

COUNTY **Calvert**

Certificate **349** Acres Liber **BC&GS#40** Folio **316**

“ “ “ “

Patent “ “ “

Remarks: — **Patented to Young Parran  
Liber BC&GS#38, folio 68**

\*

Lawrence, Nathaniel & Samuel  
Ashcomb

NAME Ashcomb, Charles & John

1713

TRACT

COUNTY

St. Mary's

Certificate	1131	Acres	Liber	D.D.#5	Folio	794
"	"	"	"	"	"	"
Patent	1131	"	"	D.D.#5	"	794

Remarks:—

NAME Ashcomb, Charles & John

1713

TRACT **Town Neck**

COUNTY **St. Mary's**

Certificate	Acres	Liber	Folio		
“	“	“	“		
Patent	<b>1131</b>	“	<b>P.L.#3</b>	“	<b>344</b>

Remarks:--

NAME **Ashcomb, George H.**

SURVEY DATE **1858**

TRACT **Ashcomb's Swamp**

COUNTY **St. Mary's**

ACRES **3 1/4**

CERTIFICATE No. **46**

NAME **Ashcomb, John**

**1858**

TRACT **East Ashcombe**

COUNTY **St. Mary's**

Certificate **400** Acres Liber **AB&H** Folio **330**

“ “ “ “

Patent **400** “ “ **Q** “ **97**

Remarks:— **(1853)**



NAME **Ashcomb, John** \_\_\_\_\_

**1858**

TRACT **Point Patience**

COUNTY

**St. Mary's** now Calvert

Certificate **360** Acres Liber **AB&H** Folio **146**

“

“

“

“

Patent **360** “ “ **Q** “ **98**

Remarks: - -

**(1649)**



NAME **Ashcomb, John**

**1858**

TRACT **West Ashcombe**

COUNTY

**St. Mary's**

Certificate **650**

Acres

Liber **AB&H**

Folio **233**

“

“

“

“

Patent **650**

“

“

**Q**

“

**96**

Remarks:—

**(1858)**

NAME **Ashcomb, Lawrence ( See other Side)**

---

PATENT DATE **1769**

TRACT **Part of Desart**

COUNTY **Calvert**


Certificate **349** Acres Liber **BC&GS#40** Folio **316**

“ “ “ “

Patent “ “ “

Remarks: — **Patented to Young Parran**

**Liber BC&GS#38, folio 68**



\*

Benjamin, Nathaniel & Samuel  
Ashcomb

NAME Ashcomb, Nathaniel

1668

TRACT Compton

COUNTY Talbot

Certificate 300 Acres Liber 11 Folio 546

“ “ “ “ “

Patent “ “ “

Remarks:

NAME Ashcomb, Nathaniel

1679

TRACT Ashcombs Outlett

COUNTY

Dorchester

Certificate	150	Acres	Liber	21	Folio	68
“	“	“	“	“	“	“
Patent	150	“	“	21	“	69

Remarks:—

NAME Ashcomb, Nathaniel

1679

TRACT Ashcombs Inclosure

COUNTY Dorchester

Certificate	50	Acres	Liber	21	Folio	69
"	"	"	"	"	"	"
Patent	50	"	"	21	"	70

Remarks: —

NAME Ashcomb, Nathaniel & Samuel and Benjamin  
1682 Lawrence.

TRACT Desarts (The)

COUNTY Calvert

Certificate 1048 Acres Liber 21 Folio 517

“ “ “ “ “

Patent “ “ “

Remarks:—



NAME **Ashcomb, Nathaniel (see other side)**

---

PATENT DATE **1769**

TRACT **Part of Desart**

COUNTY **Calvert**


Certificate **349** Acres **Liber BC&GS#40** Folio **316**

“ “ “ “

Patent “ “ “ “

Remarks: - **Patented to Young Parran**

**Liber BC&GS#38, folio 68**



NAME Ashcomb, Nathaniel, et al,

PATENT DATE 1795

TRACT Deserts (The)

COUNTY Calvert

Certificate

Acres

Liber

Folio

“

“

“

“

Patent 1048

“

“

IC#L

“

51

Remarks:—

NAME **Ashcomb, Samuel (See other side)**

---

PATENT DATE **1769**

TRACT **Part of Desart**


COUNTY **Calvert**

Certificate	<b>349</b>	Acres	Liber <b>BC&amp;GS#40</b>	Folio	<b>316</b>
-------------	------------	-------	---------------------------	-------	------------

“	“	“	“	“	“
---	---	---	---	---	---

Patent	“	“	“	“	“
--------	---	---	---	---	---

Remarks:— **Patented to Young Parran  
Liber BC&GS#38, folio 68**



NAME **Ashcome, John** \_\_\_\_\_

**1683**

TRACT **Ashcomes Marsh**

COUNTY Now **Prince Georges**

Certificate **32** Acres Liber **21** Folio **477**

“ “ “ “ “

Patent **32** “ “ **S.D.#A** “ **16**

Remarks:—

NAME Ashcraft, Jerediah

1762

TRACT Richards First Choice

COUNTY Frederick

Certificate    50            Acres                    Liber BC&GS#19 Folio    374

“                    “                    “                    “

Patent            50            “                    “ BC&GS#20    “    178

Remarks:—

NAME Ashcroft, Daniel

1752

TRACT Skie Thorn

COUNTY

Frederick

Certificate	135	Acres	Liber Y.&S.#7	Folio	185
"	"	"	"	"	"
Patent	135	"	" BY&GS#3	"	655

Remarks:—

NAME Ashcroft, Thomas

1750

TRACT Devenport or Davenport

COUNTY Talbot

Certificate 114 $\frac{3}{4}$  Acres Libe BY. & GS. #5 Folio 285

“ “ “ “

Patent 114 $\frac{3}{4}$  “ “ BY. & GS. #3 “ 192

Remarks: —

NAME Ashford, Michael

1682

TRACT

COUNTY

Charles

Certificate	600	Acres	Liber 22	Folio 100
“	“	“	“	“
Patent	“	“	“	“

Remarks: -



NAME Ashford, Michael

1683

TRACT Totsall

COUNTY

Charles

Certificate      60      Acres      Liber 21      Folio      303

“

“

“

“

Patent      60      “      “      C.B.#3      “      163

Remarks:—

NAME ..... Ashford, Michael .....

SURVEY DATE 1797

TRACT Addition To Apple Orchard

COUNTY Montgomery Co

ACRES 6 3/4

CERTIFICATE No. 5

NAME Ashkittel, James

PATENT DATE 1870

TRACT Wet Weather

COUNTY Allegany

Certificate 106 5/8 Acres Liber GLLD#1 Folio 171

“ “ “ “

Patent “ “ “ “

Remarks:— Patented to Nathan Trail,  
Liber WL&WS#2, c folio 458.

NAME Ashkittle, James

PATENT DATE 1849

TRACT Bellgrave

COUNTY Allegany & Washington

Certificate 854 $\frac{1}{4}$  Acres Liber GGB#7-AFolio 68

“ “ “ “

Patent “ “ “

Remarks:— Patented to Nathan Traill,  
Liber GGB#5, folio 440.

NAME Ashley, Isaac, William and John

1744

TRACT Ashleys Lott

COUNTY Kent

Certificate	Acres	Liber	Folio
"	"	"	"
Patent	300	" P.T.#1	" 243

Remarks:— No Rec of Cert.

NAME Ashley, William

1746

TRACT Ashlys Adventure

COUNTY Anne Arundel

Certificate      **36**      Acres      Liber      **T.I.#1**      Folio      **530**

“      “      “      “      “

Patent      **36**      “      “      **L.G.#C**      “      **500**

Remarks:—

NAME Ashly, Henry .....

1650

TRACT -

COUNTY Kent

Certificate 100 Acres Liber AB&H Folio 107

.. .. ..

Patent 100 .. .. AB&H .. 334

Remarks: On North side of Kent Island.

