

msa stager s1462 07/15/98 dfh

NAME Andrew, Albert T.

PATENT DATE 1915

TRACT **Aarons Claim**

COUNTY **Caroline**

Certificate	Acres	Liber	Folio
"	"	"	"
Patent	30 1/2	" JJH#1	" 22

Remarks:---Certificate in name of Aaron B. Pittman
Liber TAS#1, folio 316

NAME Andrew, Broummel

PATENT DATE 1773

TRACT Broummels Chance

COUNTY Dorchester

Certificate	45	Acres	Liber BC&GS #45	Folio	316
"	"	"	"	"	"
Patent	45	"	BC&GS #44	"	364

Remarks: -

NAME **Andrew, Daniel**

1744

TRACT **Andrews Folly**

COUNTY **Dorchester**

Certificate **60** Acres Liber **G.S.#1** Folio **339**

“ “ “ “

Patent **60** “ “ **Y.&S.#6** “ **59**

Remarks:—

NAME **Andrew, Elijah**

1752

TRACT **Andrews Venture**

COUNTY

Dorchester

Certificate **20** Acres Liber **Y. & S. #7** Folio **381**

“ “ “ “

Patent **20** “ “ **BY. & GS. #3** “ **401**

Remarks: - -

NAME Andrew, Elijah

1754

TRACT Venture

COUNTY

Dorchester

Certificate 50 Acres Libe BC. & GS. #4 Folio 16

“ “ “ “ “

Patent 50 “ “ BC. & GS. #3 “ 155

Remarks:—

NAME Andrew, George

1762

TRACT Addition to Williams Delight

COUNTY

Dorchester

Certificate	40 $\frac{1}{2}$	Acres	Liber BC&GS#14	Folio	513
"	"	"	"	"	"
Patent	40 $\frac{1}{2}$	"	" BC&GS#15	"	618

Remarks:—

NAME Andrew, George

1666

TRACT Ignoble Quarter

COUNTY Somerset

Certificate 100 Acres Liber 10 Folio 332

“ “ “ “

Patent “ “ “

Remarks: --

NAME Andrew, George

1723

TRACT Hopewell

COUNTY

Dorchester

Certificate	100	Acres	Liber	F.F.#7	Folio	418
"	"	"	"	"	"	"
Patent	100	"	"	F.F.#7	"	419
Remarks:—				P.L.#5	"	328

NAME Andrew, George Jr.

1756

TRACT Williams Delight

COUNTY Dorchester

Certificate 50 Acres Libe BC. & GS. #5 Folio 292

“ “ “ “

Patent 50 “ “ BC. & GS. #2 “ 424

Remarks:—

NAME **Andrew, James**
SURVEY DATE **1752**
TRACT **Andrew's Inheritance**
COUNTY **Baltimore**
ACRES **32**
CERTIFICATE No. **109**

NAME Andrew, James

SURVEY DATE 1752

TRACT James Inheritance

COUNTY Baltimore

ACRES 113

CERTIFICATE No 783

NAME Andrew, John

1717

TRACT Andrews Venture

COUNTY

Dorchester

Certificate

Acres

Liber

Folio

“

“

“

“

Patent

50

“

“

F.F.#7

“

388

Remarks: -

Certificate in name of Peter Taylor,

Liber F.F.#7, folio 387

Patent also in ● Liber P.L.#5 folio 94

TRACT

Andrew, John

1732

NAME

Loss Regained

COUNTY

Dorchester

Certificate

50

Acres

Liber

A.M.#1

Folio

188

“

“

“

“

Patent

50

“

“

P.L.#8

“

737

Remarks:—



NAME **Andrew, John**

1753

TRACT **Good Luck**

COUNTY

Now **Caroline**

Certificate **33½** Acres Liber **G.S.#1** Folio **326**

“ “ “ “

Patent **33½** “ “ **Y.&S.#8** “ **385**

Remarks:—

NAME **Andrew, Joseph**

1752

TRACT **Lott**

COUNTY

Dorchester

Certificate **50**

Acres

Liber **Y. & S. #7** Folio **384**

“

“

“

“

Patent **50**

“

“ **BY. & GS. #3** “ **361**

Remarks: - -

NAME **Andrew, Joseph**

1754

TRACT **Andrews Desire**

COUNTY

Dorchester

Certificate **158**

Acres

Libe **BC.#GS.#1** Folio **45**

“

“

“

“

Patent **158**

“

“

G.S.#2 “ **96**

Remarks:—

NAME Andrew, Joseph

1780

TRACT Andrews Desire

COUNTY

Dorchester

Certificate	23 $\frac{3}{4}$	Acres	Liber BC&GS#14	Folio	229
"	"	"	"	"	"
Patent	23 $\frac{3}{4}$	"	" BC&GS#13	"	665

Remarks:—

NAME Andrew, Nehemiah

1759

TRACT Pond Ridge

COUNTY

Dorchester

Certificate	6	Acres	Liber BC&GS#11	Folio	222
"	"	"	"	"	"
Patent	6	"	" BC&GS#8	"	541

Remarks:—

NAME Andrew, Richard

1740

TRACT Hobsons Choice

COUNTY

Dorchester

Certificate	150	Acres	Liber	L.G.#C	Folio	71
"	"	"	"	"	"	"
Patent	150	"	"	L.G.#B	"	252

Remarks:—

NAME Andrew, Richard

1755

TRACT Addition to Andrews Venture

COUNTY Dorchester

Certificate	232	Acres	Libe BC. & GS. #4	Folio	38
"	"	"	"	"	"
Patent	233	"	"	G. S. #3	" 395

Remarks:—

NAME **Andrew, Richard**

1762

TRACT **Andrews Hope**

COUNTY

Dorchester

Certificate **18** Acres Liber **BC&GS#31** Folio **163**

“ “ “ “

Patent **18** “ “ **BC&GS#18** “ **149**

Remarks: - -

NAME Andrew, Richard

PATENT DATE 1812

TRACT Andrew's Hope Corrected

COUNTY Caroline

Certificate 17 1/8 Acres Liber IC#C Folio 312

“ “ “ “ “

Patent 17 1/8 “ “ CG#C “ 54

Remarks:—

NAME **Andrew, Thomas**

1746

TRACT **Mill Land**

COUNTY **Dorchester**

Certificate **25** Acres Liber **L.G.#E** Folio **602**

“ “ “ “

Patent **25** “ “ **P.T.#3** “ **303**

Remarks:—

NAME **Andrew, Thomas**

1752

TRACT **Crooked Ridge**

COUNTY

Dorchester

Certificate **191** Acres Liber **G.S.#1** Folio **331**

“ “ “ “

Patent **191** “ “ **Y.&S.#8** “ **370**

Remarks:—

NAME **Andrew, Thomas**

(1762)

TRACT **Scholarship Improved**

COUNTY **Dorchester**

Certificate **826** Acres Lib **BC&GS#34** Folio **35**

“ “ “ “

Patent **826** “ “ **BC&GS#33** “ **135**

Remarks: -

NAME Andrew, William

SURVEY DATE 1754

TRACT Andrew's Good Fortune

COUNTY Baltimore

ACRES 162

CERTIFICATE No. 107

NAME Andrew, William

PATENT DATE 1792


TRACT Andrews Care Better Secured

COUNTY Baltimore

Certificate	91	Acres	Liber IC#I	Folio	1
"	"	"	"	"	"
Patent	"	"	"	"	"

Remarks:— Patented to Moses Gallaway

Liber IC#G, folio 167



NAME Andrews, Anne (See other side)

PATENT DATE 1799

TRACT Andrews Fortune

COUNTY Dorchester

Certificate	Acres	Liber	Folio
"	"	"	"
Patent	204 $\frac{1}{2}$	" IC#L	" 558

Remarks:— Certificate in name of Samuel Andrews
Liber IC#N, folio 332

Elizabeth Todd, Sarah Duke, Esther, Nimrod,

Margaret, Samuel & Thomas Andrews

NAME **Andrews, Broummel**

PATENT DATE **1773**

TRACT **Addition to Broummels Chance**

COUNTY **Dorchester**

Certificate **54** Acres Libe **BC&GS#45** Folio **313**

“ “ “ “ “

Patent **54** “ “ **BC&GS#46** “ **385**

Remarks: -

NAME Andrews, Charles

PATENT DATE 1768

TRACT Rich Land

COUNTY Frederick

Certificate	840	Acres	Liber BC&GS#37	Folio	261
"	"	"	"	"	"
Patent	840	"	" BC&GS#35	"	23

Remarks: --

NAME **Andrews, Charles**

1763

TRACT **Andrews Folly**

COUNTY

Now **Montgomery**

Certificate	50	Acres	Liber BC&GS#19	Folio	325
"	"	"	"	"	"
Patent	50	"	" BC&GS#18	"	163

Remarks: - -

NAME Andrews, Chas., et al

PATENT DATE 1909

TRACT Guy Rayland

COUNTY

Dorchester

Certificate 165 3/4 Acres

Liber EST#1 Folio 558

“

“

“

“

Patent 165 3/4 “

“

EST#1

“

218

Remarks:—

NAME Andrews, Ella

PATENT DATE 1910

TRACT Ella's Fortune

COUNTY Dorchester

Certificate	71	Acres	Liber	EST#1	Folio	590
"	"	"	"	"	"	"
Patent	71	"	"	EST#1	"	252

Remarks:—

NAME Andrews, Esther (See other Side)

PATENT DATE 1799

TRACT Andrews Fortune

COUNTY Dorchester

Certificate	Acres	Liber	Folio
"	"	"	"
Patent	204 $\frac{1}{2}$	" IC#L	" 558

Remarks:— Certificate in name of Samuel Andrews
Liber IC#N, folio 332

Anne, Samuel, Margaret, Nimrod & Thomas
Andrews, & Elizabeth Todd & Sarah Duke

NAME **Andrews, George**

1671

TRACT **Wolf Harbour**

COUNTY **Somerset**

Certificate	Acres	Liber	Folio		
“	“	“	“		
Patent	100	“	14	“	396

Remarks: - -

NAME Andrews, George & Peter Calloway


1685

TRACT Recovery

COUNTY Now Wicomico

Certificate	Acres	Liber	Folio
"	"	"	"
Patent	288	"	" N.S.#2 " 179

Remarks:— Certificate in name of John Furre,
Liber 21, folio 519



NAME Andrews, George

1704

TRACT Lankashire

COUNTY

Dorchester

Certificate	100	Acres	Liber	C.D.	Folio	197
“	“	“	“	“	“	“
Patent	100	“	“	C.D.	“	197

Remarks:—

NAME Andrews, George

PATENT DATE 1765

TRACT Addition to William Delight

COUNTY Drochester

Certificate 207 Acres Liber BC&GS#27 Folio 1

“ “ “ “

Patent 207 “ “ BC&GS#25 “ 153

Remarks:—

NAME Andrews, George R.

PATENT DATE 1910

TRACT Riley's Begining

COUNTY Dorchester

Certificate	96 1/2	Acres	Liber	EST#1	Folio	585
-------------	--------	-------	-------	-------	-------	-----

"	"	"	"	"	"	"
---	---	---	---	---	---	---

Patent	96 1/2	"	"	EST#1	"	246
--------	--------	---	---	-------	---	-----

Remarks:—

NAME Andrews, George Riley, et al

PATENT DATE 1900

TRACT Deep Branch Pasture

COUNTY Dorchester

Certificate 85 Acres Liber EST#1 Folio 40

“ “ “ “ “

Patent 85 “ “ WOM#1 “ 331

Remarks:--

NAME Andrews, Isaac

1760

TRACT All Strife

COUNTY Dorchester

Certificate	50	Acres	Liber BC&GS#12	Folio	192
"	"	"	"	"	"
Patent	50	"	" BC&GS#10	"	530

Remarks:—

NAME Andrews, Isaac

SURVEY DATE 1773

TRACT Andrews Chance

COUNTY Dorchester

ACRES 37 1/2

CERTIFICATE No 163

NAME	Andrews, Isaac
SURVEY DATE	1793
TRACT	Hog Range
COUNTY	Dorchester
ACRES	21
CERTIFICATE No.	589

NAME Andrews, Isaac
SURVEY DATE 1810
TRACT Andrews' Hope
COUNTY Caroline
ACRES 4 1/4 A-8 Sq. Ps.
CERTIFICATE No. 17

NAME Andrews, Jeremiah

SURVEY DATE 1791

TRACT Bogs (The)

COUNTY Caroline

ACRES 97

CERTIFICATE No. 43

NAME **Andrews, Jesse**

SURVEY DATE **1791**

TRACT **Bogs Addition (The)**

COUNTY **Caroline**

ACRES **21 1/4**

CERTIFICATE No. **44**

NAME Andrews, John

1695

TRACT Hopewell

COUNTY

Now Caroline

Certificate	200	Acres	Liber C.#3	Folio	577
"	"	"	"	"	
Patent	200	"	" C.#3	"	578

Remarks: —

NAME Andrews, John

1704

TRACT Iron Mine Neck (The)

COUNTY

Dorchester

Certificate	100	Acres	Liber	C.D.	Folio	156
"	"	"	"	"	"	"
Patent	100	"	"	C.D.	"	157

Remarks:—

NAME **Andrews, John**

1732

TRACT **Mount Gilboa**

COUNTY

Queen Anne's

Certificate **50** Acres Liber **A.M.#1** Folio **19**

“ “ “ “ “

Patent **50** “ “ **P.L.#8** “ **577**

Remarks:—

NAME **Andrews, John**

1737

TRACT **Addition to Andrews Adventure (The)**

COUNTY **Now Caroline**

Certificate **50** Acres Liber **E.I.#3** Folio **537**

“ “ “ “ “

Patent **50** “ “ **E.I.#6** “ **17**

Remarks:—

NAME **Andrews, John**

1741

TRACT **Andrews Rest**

COUNTY

Anne Arundel

Certificate	317	Acres	Liber	LG.#C	Folio	169
“	“	“	“	“	“	“
Patent	317	“	“	LG.#B	“	373

Remarks:—

NAME **Andrews, Joseph**

1752

TRACT **Andrew Desire**

COUNTY

Dorchester

Certificate **36** **Acres** **Liber** **Y.&S.#7** **Folio** **380**

“ “ “ “

Patent **36** “ “ **BY.&GS.#3** “ **525**

Remarks: - -

NAME Andrews, Joseph

~~1757~~ 1757

TRACT Andrews Beginning

COUNTY Dorchester

Certificate 45½ Acres Liber BC&GS#11 Folio 36

“ “ “ “

Patent 45½ “ “ BC&GS#8 “ 267

Remarks:—

NAME Andrews, Joseph

1760

TRACT Andrews Addition

COUNTY Dorchester

Certificate	30	Acres	Liber BC&GS#14	Folio	229
"	"	"	"	"	"
Patent	30	"	" BC&GS#16	"	229

Remarks:--

NAME Andrews, Joseph

PATENT DATE 1763

TRACT Lot

COUNTY

Dorchester

Certificate	226	Acres	Liber BC&GS#27	Folio	33
"	"	"	"	"	"
Patent	226	"	" BC&GS#28	"	581

Remarks: --

NAME Andrews, Joseph

SURVEY DATE 1777

TRACT Joseph's lane

COUNTY Dorchester

ACRES 15

CERTIFICATE No. 690

NAME **Andrews, Joseph**

SURVEY DATE **1777**

TRACT **Trouble Enough**

COUNTY **Dorchester**

ACRES **40**

CERTIFICATE No. **1264**

NAME **Andrews, Joseph**

SURVEY DATE **1804**

TRACT **Young's Callise**

COUNTY **Dorchester**

ACRES **137**

CERTIFICATE No **1371**

NAME **Andrews, Levin**

SURVEY DATE **1792**

TRACT **End To All Strife**

COUNTY **Dorchester**

ACRES **79**

CERTIFICATE No **418**

NAME Andrews, Levin
SURVEY DATE 1804
TRACT Addition to Chance
COUNTY Dorchester
ACRES 160
CERTIFICATE No. 36

NAME Andrews, Margaret (See other side)

PATENT DATE 1799

TRACT Andrews Fortune

COUNTY Dorchester

Certificate	Acres	Liber	Folio
"	"	"	"
Patent	204 $\frac{1}{2}$	" IC#L	" 558

Remarks:— Certificate in name of Samuel Andrews
Liber IC#N, folio 332

Nimrod, Thomas, Anne, Esther, & Samuel

Andrews & Elizabeth Todd & Sarah Duke

NAME Andrews, Moses

1744

TRACT Lesseroon

COUNTY

Cecil

Certificate

Acres

Liber

Folio

“

“

“

“

Patent

75

“

“

P.T.#3

“

145

Remarks:—

Certificate in name of James Scott,
Liber L.G.#E, folio 694

NAME **Andrews, Nathaniel** _____

1747

TRACT **Providence**

COUNTY **Dorchester**

Certificate **300** Acres Liber **T.I.#1** Folio **199**

“ “ “ “

Patent **200** “ “ **B.T.&B.Y.#3** **136**

Remarks:—

NAME Andrews, Nathaniel

PATENT DATE 1775

TRACT Rubins Beginning

COUNTY

Dorchester

Certificate	432	Acres	Liber BC&GS#51	Folio	186
"	"	"	"	"	"
Patent	432	"	" BC&GS#49	"	445

Remarks: --

NAME **Andrews, Nehemiah**

1782

TRACT **Pond Ridge**

COUNTY

Dorchester

Certificate **308**

Acres

Liber **BC&GS#34** Folio **85**

“

“

“

“

Patent **308**

“

“ **BC&GS#33** “ **63**

Remarks:—

NAME **Andrews, Nehemiah**

1782

TRACT **Timber Tree Ridge**

COUNTY

Dorchester

Certificate **9** Acres Liber **BC&GS#21** Folio **167**

“ “ “ “

Patent **9** “ “ **BC&GS#18** “ **395**

Remarks:—

NAME **Andrews, Nehemiah**

1765

TRACT **Nehemiahs Venture**

COUNTY

Now **Caroline**

Certificate **438** Acres Liber **BC&GS#24** Folio **698**

“ “ “ “

Patent “ “ “

Remarks: - **Patent to James Murray, Liber BC&GS#26, folio 198.**

NAME **Andrews, Nehemiahs**
SURVEY DATE **1785**
TRACT **Andrews' Resolution**
COUNTY **Caroline**
ACRES **9 3/4**
CERTIFICATE No. **18**

NAME Andrews, Nimrod (See other side)

PATENT DATE 1799

TRACT Andrews Fortune

COUNTY

Dorchester

Certificate

Acres

Liber

Folio

“

“

“

“

Patent

204½

“

“ IC#L

“ 558

Remarks:— Certificate in name of Samuel Andrews

Liber IC#N, folio 332

Thomas, Margaret, Anne, Esther & Samuel

Andrews, Elizabeth Todd & Sarah Duke

NAME **Andrews, Peter**

SURVEY DATE **1725**

TRACT **Cuckhold Miss**

COUNTY **Calvert**

ACRES **150**

CERTIFICATE No. **40**

NAME Andrews, Reuben

SURVEY DATE 1777

TRACT Judah's Fortune

COUNTY Dorchester

ACRES 4 1/2

CERTIFICATE No 693

NAME	Andrews, Reubin
SURVEY DATE	1777
TRACT	Andrews Inlett
COUNTY	Dorchester
ACRES	3 1/4
CERTIFICATE No	165

NAME Andrews, Reubin
SURVEY DATE 1787
TRACT Hazzard
COUNTY Dorchester
ACRES 18 3/4
CERTIFICATE No. 555

NAME **Andrews, Richard**

1723

TRACT **Taylor's Kindness**

COUNTY **Dorchester**

Certificate **100** Acres Liber **I. L. #A** Folio **27**

“ “ “ “

Patent **100** “ “ **P. L. #5** “ **327**

Remarks: —

NAME Andrews, Richard

1755

TRACT Taylor's Kindness

COUNTY

Now Caroline

Certificate	291	Acres	Libe BC. & GS. #4	Folio	24
"	"	"	"	"	"
Patent	291	"	" BC. & GS. #3	"	123

Remarks:—

NAME	Andrews, Richard
SURVEY DATE	1774
TRACT	Andrews Venture
COUNTY	Dorchester
ACRES	150 3/4
CERTIFICATE No.	167

NAME	Andrews, Richard
SURVEY DATE	1774
TRACT	Andrews Venture
COUNTY	Dorchester
ACRES	150 3/4
CERTIFICATE NO	168

NAME **Andrews, Richard**

PATENT DATE **1788**

TRACT **Andrews Folly**

COUNTY

Caroline

Certificate **36** Acres Liber I C # D Folio **273**

“ “ “ “

Patent **36** “ “ I C # C “ **417**

Remarks:—

NAME Andrews, Richard

SURVEY DATE 1793

TRACT Farewell

COUNTY Montgomery

ACRES 38

CERTIFICATE No. 89

NAME Andrews, Richard Jr.

PATENT DATE 1770

TRACT Addition to Pond Ridge

COUNTY Dorchester

Certificate	96	Acres	Liber BC&GS#41	Folio	334
"	"	"	"	"	"
Patent	96	"	" BC&GS#42 "	"	106

Remarks:---

NAME Andrews, Robert & Joseph Dawkins

1668

TRACT Heel Hall

COUNTY Calvert

Certificate	100	Aeres	Liber	11	Folio	304
"	"	"	"	"	"	"
Patent	100	"	"	12	"	91

Remarks:

NAME Andrews, Samuel

1761

TRACT Buck Hill

COUNTY

Dorchester

Certificate 101 $\frac{1}{2}$ Acres Liber BC&GS#14 Folio 231

“ “ “ “

Patent 101 $\frac{1}{2}$ “ “ BC&GS#16 “ 241

Remarks:—

NAME **Andrew, Samuel**

PATENT DATE **1773**

TRACT **Addition to Buck Hill**

COUNTY **Dorchester**

Certificate **50** Acres Liber **BC&GS#45** Folio **251**

“ “ “ “

Patent **50** “ “ **BC&GS#44** “ **167**

Remarks:—

NAME **Andrews, Samuel**
SURVEY DATE **1782**
TRACT **Andrews Fortune**
COUNTY **Caroline**
ACRES **204 1/2**
CERTIFICATE No. **16**

NAME Andrews, Samuel See other side

PATENT DATE 1799

TRACT Andrews Fortune

COUNTY Dorchester

Certificate	Acres	Liber	Folio
"	"	"	"
Patent	204½	" IC#L	" 558

Remarks:— Certificate in name of Samuel Andrews
Liber IC#N, folio 332

Anne, Esther, Margaret, Nimrod & Thomas

Andrews & Elizabeth Todd & Sarah Duke

NAME Andrews, Samuel

PATENT DATE 1799

TRACT Andrews Fortune

		COUNTY	<u>Now</u> Dorchester		
Certificate	204 $\frac{1}{2}$	Acres	Liber IC#N	Folio	332
"	"	"	"	"	"
Patent	"	"	"	"	"

Remarks:— Patented to Thomas Andrews (See other Side) Liber IC#L, folio 558

Anne, Fsther, Margaret, Nimrod & Thomas

Andrews & Sarah Duke & Elizabeth Duke

NAME Andrews, Spedden

SURVEY DATE 1817

TRACT Andrews Venture

COUNTY Dorchester

ACRES 8

CERTIFICATE No. 166

NAME Andrews, Spedden
SURVEY DATE 1818
TRACT Addition to Lewis Lot
COUNTY Dorchester
ACRES 3/4
CERTIFICATE No. 79

NAME Andrews, Stanway

SURVEY DATE 1794

TRACT Puzzle

COUNTY Dorchester

ACRES 8

CERTIFICATE No. 1050

NAME Andrews, Stephen

PATENT DATE 1768

TRACT Andrews Venture

COUNTY

Dorchester

Certificate 168 Acres Liber BC&GS#34 Folio 486

“ “ “ “

Patent 168 “ “ BC&GS#35 “ 252

Remarks: --

NAME **Andrews, Stephen**

PATENT DATE **1794**

TRACT **Addition to Harpers Chance**

COUNTY

Dorchester

Certificate	233$\frac{1}{2}$	Acres	Liber	IC#K	Folio	71
"	"	"	"	"	"	"
Patent	233$\frac{1}{2}$	"	"	IC#G	"	382

Remarks:—

NAME Andrews, Stephen

PATENT DATE 1861

TRACT Andrews' Discovery

COUNTY Dorchester

Certificate	3	Acres	Liber WL&WS#3	Folio	352
"	"	"	"	"	"
Patent	3	"	IM#1	"	454

Remarks:—

NAME Andrews, Thomas

1758

TRACT Scholarship

COUNTY Dorchester

Certificate 320 $\frac{3}{4}$ Acres Liber BC&GS#12 Folio 240

“ “ “ “

Patent 320 $\frac{3}{4}$ “ “ BC&GS#16 “ 273

Remarks:—

NAME **Andrews, Thomas**

1763

TRACT **Mill Land**

COUNTY

Dorchester

Certificate **154**

Acres

Libert **BC&GS#34** Folio **39**

“

“

“

“

Patent **154**

“

“ **BC&GS#23** “ **218**

Remarks:—

NAME Andrews, Thomas (See other side)

PATENT DATE 1799

TRACT Andrews Fortune

COUNTY

Dorchester

Certificate

Acres

Liber

Folio

“

“

“

“

Patent

204½

“

“

IC:#L

“

558

Remarks:— Certificate in name of Samuel Andrews

Liber IC#N, folio 332

Anne, Esther, Margaret, Nimrod & Samuel

Andrews, Elizabeth Todd & Sarah Duke

NAME Andrews, Thomas Birdsall

PATENT DATE 1909

TRACT Isaac Plantation

COUNTY Dorchester

Certificate	Acres	Liber	Folio
"	"	"	"
Patent 270	"	" EST#1	" 225

Remarks:— Certificate in name of Isaac Saxton
Liber EST#1, folio 565

NAME **Andrews, Thomas J.**

PATENT DATE **1896**

TRACT **Addition to Belle Voye**

COUNTY **Dorchester**

Certificate	305	Acres	Liber	JTS#1	Folio	301
“	“	“	“	“	“	“
Patent	305	“	“	WRH#2	“	598

Remarks:—

NAME Andrews, Thomas J.

PATENT DATE 1903

TRACT Andrews Survey

COUNTY Dorchester

Certificate	596	Acres	Liber EST#1	Folio	130
-------------	-----	-------	-------------	-------	-----

“	“	“	“	“	“
---	---	---	---	---	---

Patent	596	“	“ WOM#1	“	416
--------	-----	---	---------	---	-----

Remarks:—

NAME **Andrews, Thomas J., et al,** _____


PATENT DATE **1904**

TRACT **Thomas's Point**

COUNTY **Dorchester**

Certificate	Acres	Liber	Folio
“	“	“	“
Patent 73-2-36	“	“ WOM#1	“ 468

Remarks:-- **Certificate in name of F. J. Moulton
and J. Bramble.**



NAME Andrews, Thomas J.

PATENT DATE 1907

TRACT A Happy New Year

COUNTY Dorchester

Certificate	11 1/2	Acres	Liber	EST#1	Folio	433
-------------	--------	-------	-------	-------	-------	-----

“	“	“	“	“	“	“
---	---	---	---	---	---	---

Patent	11 1/2	“	“	EST#1	“	94
--------	--------	---	---	-------	---	----

Remarks:—

NAME Andrews, Tilghman

PATENT DATE 1870

TRACT Consolidation

COUNTY Dorchester

Certificate 248 3/8 Acres Liber GLLD#1 Folio 173

“ “ “ “ “

Patent 248 3/8 “ “ WL&WS#2 “ 459

Remarks:—

NAME Andrews, W. Guy, et al

PATENT DATE 1909

TRACT Guy Rayland

COUNTY

Dorchester

Certificate 165 3/4 Acres Liber EST#1 Folio 558

“ “ “ “ “

Patent 165 3/4 “ “ EST#1 “ 218

Remarks:—

NAME Andrews, William & Thomas Parsons

1873

TRACT Friendship (The)

COUNTY Anne Arundel

Certificate	50	Acres	Liber	17	Folio	506
-------------	----	-------	-------	----	-------	-----

“	“	“	“	“	“	“
---	---	---	---	---	---	---

Patent	“	“	“	“	“	“
--------	---	---	---	---	---	---

Remarks:— Patent to Thomas Parsons, Liber 20
folio 21

NAME Andrews, William

SURVEY DATE 1736

TRACT Filial Care

COUNTY Baltimore

ACRES 50

CERTIFICATE No. 525

NAME **Andrews, William**

1739

TRACT **Filial Care**

COUNTY

Baltimore

Certificate	50	Acres	Liber	E. I. #5	Folio	431
"	"	"	"	"	"	"
Patent	50	"	"	E. I. #6	"	194

Remarks:—

NAME **Andrews, William**

1748

TRACT **Andrews Addition**

COUNTY

Baltimore

Certificate **7** Acres Liber **E. I. #5** Folio **353**

“ “ “ “ “ “

Patent **7** “ “ **E. I. #6** “ **73**

Remarks:—

NAME Andrew, William

1752

TRACT Andrews Care

COUNTY

Baltimore

Certificate 97 Acres Liber Y.&S.#7Folio 7

“ “ “ “ “

Patent 97 “ “ BY.&GS.#4 “ 413

Remarks:—

NAME Andrews, William

SURVEY DATE 1753

TRACT Shoemaker's Hall

COUNTY Baltimore

ACRES 77

CERTIFICATE No. 1484

NAME Andrews, William

1761

TRACT Batchelors Meadows Surveyed

COUNTY Baltimore

Certificate 250 Acres Liber BC&GS#14 Folio 686

" " " "

Patent 250 " " BC&GS#16 " 144

Remarks:--

NAME **Andrews, William**

SURVEY DATE **1773**

TRACT **Andrews Hard Endeavor**

COUNTY **Baltimore**

ACRES **74**

CERTIFICATE No **108**

NAME Andrews, William

PATENT DATE 1774

TRACT Abarilles Fancy

COUNTY Baltimore

Certificate 187 Acres Liber BC&GS#50 Folio 39

" " " " " "

Patent 187 " " BC&GS#48 " 126

Remarks:—

NAME Andrews, William

PATENT DATE 1774

TRACT Andrews Chance

COUNTY Baltimore

Certificate 42 Acres Liber BC&GS#50 Folio 25

“ “ “ “

Patent 42 “ “ BC&GS#49 “ 37

Remarks: --

NAME **Andrews, William**

SURVEY DATE **1775**

TRACT **Beavin's Adventure Better Surveyed**

COUNTY **Baltimore**

ACRES **156**

CERTIFICATE No. **166**

NAME Andrews, William, et al,

PATENT DATE 1824

TRACT Laugh Neigh

	COUNTY			
Certificate	328	Acres	Liber IB&GCB#H	Folio 141
"	"	"	"	"
Patent	"	"	"	"

Remarks:— Patented to Thomas Smith,
Liber IB#F, folio 301.

NAME Andrewson, John

PATENT DATE 1713

TRACT Andrewson Chance

		COUNTY	Prince George's		
Certificate	81	Acres	Liber D.D.#5	Folio	446
"	"	"	"	"	"
Patent	81	"	" D.D.#5	"	447

Remarks: —

NAME Angel, Charles

PATENT DATE 1775

TRACT Angels Rest

		COUNTY	<u>Now</u> Carroll		
Certificate	50 $\frac{1}{2}$	Acres	Liber BC&GS#50	Folio	163
"	"	"	"	"	"
Patent	50 $\frac{1}{2}$	"	" BC&GS#49	"	229

Remarks:—

NAME Angel, Charles & Uncle Uncles

PATENT DATE 1784

TRACT Frankford

COUNTY Frederick

Certificate	124	Acres	Liber	IC#B	Folio	76
"	"	"	"	"	"	"
Patent	124	"	"	IC#A	"	291

Remarks: - -

NAME Angel, Charles

PATENT DATE 1786

TRACT Angels Last Shift

		COUNTY	Frederick		
Certificate	87 $\frac{1}{4}$	Acres	Liber IC#B	Folio	501
"	"	"	"	"	"
Patent	87 $\frac{1}{4}$	"	" IC#A	"	693

Remarks:-

NAME **Angell, Charles**

PATENT DATE **1796**

TRACT **Ground Oak Remnant**

		COUNTY	Frederick				
Certificate	62	Acres	Liber	I C #	O	folio	1
"	"	"	"	"	"	"	"
Patent	62	"	"	I C # M	"	"	134

Remarks:—



NAME Angell, Charles

PATENT DATE 1796

TRACT Ground Oak Thickett

COUNTY Frederick

Certificate 39 1/2 Acres Liber IC#0 Folio 2

“ “ “ “ “

Patent 39 1/2 “ “ IC#L “ 232

Remarks:--

NAME Angell, Charles

PATENT DATE 1796

TRACT Laurel Bank

	COUNTY	Frederick			
Certificate	10	Acres	Liber I C # 0	Folio	2
"	"	"	"	"	"
Patent	10	"	" I C # L	"	232

Remarks:—

NAME Angell, Richard

1684

TRACT Angelle Lott

COUNTY Cecil

Certificate Acres Liber Folio

“ “ “ “

Patent 1200 “ “ IB&IL.#C 70

Remarks:— Certificate in name of Bryan Omealy
Liber 21, folio 525

NAME Angle, Charles & Adam Wise

1757

TRACT Charles & Adams Choice

COUNTY Baltimore

Certificate	39	Acres	Liber BC&GS#9	Folio	356
"	"	"	"	"	"
Patent	39	"	" BC&GS#8	"	211

Remarks:—

NAME Angle, Henry _____

PATENT DATE 1802

TRACT Resurvey on Pleasant Spring (The)

COUNTY

Washington

Certificate	209 $\frac{1}{4}$	Acres	Liber	IC#Q	Folio	107
"	"	"	"	"	"	"
Patent	209 $\frac{1}{4}$	"	"	IC#S	"	3

Remarks:—

NAME Angleberry, Philip

1755

TRACT Winfinintall

COUNTY

Frederick

Certificate 100

Acres

Libe BC. & GS. #5 Folio 131

“

“

“

“

Patent 100

“

“ BC. & GS. #6 “ 165

Remarks:—

NAME Angleberry, Philip

1761

TRACT L&W Water

COUNTY

Frederick

Certificate	6	Acres	Liber BC&GS#12	Folio	535
"	"	"	"	"	"
Patent	6	"	" BC&GS#15	"	77

Remarks:—

NAME Anglin, William

1724

TRACT Anglins Discovery

COUNTY Anne Arundel

Certificate 60 Acres Liber 1.L.#A Folio 410

" " " "

Patent " " "

Remarks:— Patent to Benjamin Tasker, Liber P.L.#5
folio 657

NAME Ankeny, Isaac
SURVEY DATE 1867
TRACT Res. on West Addition to Bear Pond Forrest
COUNTY Washington
ACRES 260
CERTIFICATE No. 401

NAME Anketill, Francis

1659

TRACT Anketill

COUNTY Now Talbot

Certificate 500 Acres Liber 4 Folio 253

" 500 " " 21 " 360

Patent 500 " " 4 " 412

Remarks:-- Appears "Anktell" in Liber 21, folio 360

NAME Ankney, Catharine (See other side)

PATENT DATE 1809

TRACT Millers Luck

COUNTY

Washington

Certificate 19-3/8 Acres Liber JK#U Folio 164

“ “ “ “

Patent 19-3/8 “ “ JK#T “ 91

Remarks:—

Sarah Snyder, Samuel, Maud, Jacob, John
& Elizabeth Miller

NAME Ankony, Daniel, et al,

PATENT DATE 1821

TRACT Small Bit For George

COUNTY Washington

Certificate

Acres

Liber

Folio

“

“

“

“

Patent 1 1/8 “ “ IB#E “ 519

Remarks: Certificate in name of George Ankony,
Liber IB#G, folio 602.

NAME Ankony, George, et al,

PATENT DATE 1821

TRACT Small Bit For George

COUNTY Washington

Certificate

Acres

Liber

Folio

"

"

"

"

Patent 1 1/8 " " IB#E " 519

Remarks:-- Certificate in name of George Ankony,
Liber IB#G, folio 602.

NAME Ankony, George

PATENT DATE 1821

TRACT Small Bit For George

	COUNTY	Washington		
Certificate	1 1/8	Acres	Liber IB#G	Folio 602
"	"	"	"	"
Patent	"	"	"	"

Remarks: - Patented to George Ankony, et al,
Liber IB#E, folio 519.

(See other side)

John, Mary, Daniel and Samuel Ankony, and
Samuel, Mary Ann, Jonathan and Michael Bovey.

NAME Ankony, John, et al,

PATENT DATE 1821

TRACT Small Bit For George

COUNTY Washington

Certificate	Acres	Liber	Folio
"	"	"	"
Patent	1 1/8	" IB#E	" 519

Remarks: Certificate in name of George Ankony,
Liber IB#G, folio 602.

NAME Ankony, Mary, et al,

PATENT DATE 1821

TRACT Small Bit For George

COUNTY Washington

Certificate

Acres

Liber

Folio

"

"

"

"

Patent 1 1/8 " " IB#E " 519

Remarks: - Certificate in name of George Ankony,
Liber IB#G, folio 602.

NAME Ankony, Samuel, et al.

PATENT DATE 1821

TRACT Small Bit For George

COUNTY Washington

Certificate	Acres	Liber	Folio
"	"	"	"
Patent	1 1/8	" IB#E	" 519

Remarks:— Certificate in name of George Ankony,
Liber IB#G, folio 603.