

msa stager s1462 07/07/98 dfh

NAME **Addare, Hannah**

PATENT DATE **1796**

TRACT **Addares Double Purchase**

COUNTY **Cecil**

Certificate **125½** Acres Liber **IC#K** Folio **588**

“ “ “ “ “

Patent “ “ “

Remarks:— **Patented to William, Samuel & Joseph  
Addare, Dorcas Price & Andrew Meloan,  
Liber IC#G, folio 391**

NAME **Addare, Joseph (See other side)** \_\_\_\_\_

PATENT DATE **1796**

TRACT **Addares Double Purchase**

COUNTY **Cecil**

Certificate	Acres	Liber	Folio
"	"	"	"
Patent	<b>125½</b>	" <b>IC#G</b>	" <b>691</b>

Remarks:— **Certificate in name of Hannah Addare  
Liber IC#K, folio 588**

Dorcas Price, Andrew Melan & William &  
Samuel Addare

NAME **Addare, Samuel (See other side)** \_\_\_\_\_

PATENT DATE **1796**

TRACT **Addare Double Purchase**

COUNTY **Cecil**

Certificate	Acres	Liber	Folio
"	"	"	"
Patent	<b>125<math>\frac{1}{2}</math></b>	" IC#G	" <b>691</b>

Remarks:— **Certificate in name of Hannah Addare  
Liber IC#K, folio 588**

William & Joseph Addars & Dorcas Price &

Andrew Meloan

NAME **Addare, William** (See other side) \_\_\_\_\_

PATENT DATE **1796**

TRACT **Addares Double Purchase**  
COUNTY **Cecil**

Certificate	Acres	Liber	Folio
"	"	"	"
Patent	<b>125½</b>	" IC#G	" 691

Remarks:— **Certificate in name of Hannah Addare**  
**Liber IC#K, folio 588**

Dorcas Price, Andrew Melon & Samuel &  
Joseph Addare

NAME Addis, John

1695

TRACT Island (The)

COUNTY

Now Prince George's

Certificate	2	Acres	Liber	B#23	Folio	260
"	"	"	"	"	"	"
Patent	2	"	"	B#23	"	261

Remarks:—



NAME Addison, Anthony

PATENT DATE 1793 (The--)

TRACT Part of Brothers Joint Interest Enlarged

COUNTY Prince George's

Certificate 706 Acres Liber IC#I Folio 511

“ “ “ “

Patent “ “ “

Remarks:— Patented to Notley Young  
Liber IC#G, folio 334



NAME Addison, Henry and William Murdock

1749

TRACT Friendship

COUNTY

Frederick

Certificate 1000 Acres Libe BY. & GS. #1 Folio 662

“ “ “ “ “

Patent 1000 “ “ BY. & GS. #2 “ 489

Remarks:—

NAME Addison. Henry

PATENT DATE 1764

TRACT Chichester with Addition Resurveyed

COUNTY

Frederick → D.C.

Certificate 887 Acres Liber BC&GS#27<sup>folio</sup> 590

“ “ “ “

Patent 887 “ “ BC&GS#25 “ 458

Remarks:—

NAME Addison, Henry

---

PATENT DATE 1768

TRACT Barnaby Manor & Little Gleanings

COUNTY Prince George's

Certificate 1407 Acres Liber BC&GS#37 Folio 349

“ “ “ “ “

Patent 1407 “ “ BC&GS#33 “ 502

Remarks: - -

NAME	Addison, Henry
SURVEY DATE	1781
TRACT	Friendship (Part Of)
COUNTY	Montgomery
ACRES	400
CERTIFICATE No.	101- A

NAME **Addison, Henry**

SURVEY DATE **1781**

TRACT **Part of Friendship**

COUNTY **Baltimore**

ACRES **400**

CERTIFICATE No. **101 A**

NAME Addison, Henry  
SURVEY DATE 1788  
TRACT Chichester with Addition  
COUNTY Prince George's  
ACRES 878 3/4  
CERTIFICATE No. 85

NAME Addison, Jacob

1748

TRACT Addisons Desire

COUNTY

Now Sussex, Del.

Certificate 100 Acres Libe BY. & GS. #1 Folio 477

“ “ “ “

Patent 100 “ “ T.I.#4 “ 76

Remarks:—



NAME **Addison, Jacob**

**1752**

TRACT **Branch Side**

COUNTY

Now **Sussex, Del.**

Certificate **160** Acres Liber **Y.&S.#7**Folio **482**

“ “ “ “ “ “

Patent **160** “ “ **Y.&S.#6** “ **294**

Remarks:---

NAME **Addison, John**

**1680**

TRACT **Chesterton**

COUNTY **Charles**

Certificate	<b>480</b>	Acres	Liber	<b>20</b>	Folio	<b>360</b>
"	"	"	"	"	"	"
Patent	<b>480</b>	"	"	<b>C. B#2</b>	"	<b>43</b>

Remarks:—

NAME Addison, John

---

1681

TRACT Boat Sayle

COUNTY

Charles

Certificate	60	Acres	Liber 21	Folio	269
"	"	"	"	"	"
Patent	60	"	" C.B.#2	"	438

Remarks:—

NAME Addison, John

1881

TRACT Long Neck

COUNTY

St. Marys

Certificate	100	Acres	Liber	21	Folio	281
"	"	"	"	"	"	"
Patent	100	"	"	C.B.#2	"	435

Remarks:—

NAME Addison, John

1685

TRACT Mount Nebo

COUNTY

Now Prince George's

Certificate	371	Acres	Liber	22	Folio	273
"	"	"	"	"	"	"
Patent	"	"	"	"	"	"

Remarks:—

NAME Addison, John

**1686**

TRACT Pasture (The)

COUNTY Now Prince George's

Certificate      **522**      Acres      Liber      **22**      Folio      **272**

“      “      “      “      “

Patent      “      “      “

Remarks:—

NAME Addison, John \_\_\_\_\_

1887

TRACT Ashen Swamp

COUNTY Now Prince George's

Certificate 180 Acres Liber 22 Folio 239

“

“

“

“

Patent 180 “ “ N.S.#2 “ 264

Remarks:—

NAME Addison, John

1688

TRACT Arran

COUNTY Charles

Certificate 300 Acres Liber 22 Folio 398

" " " " " "

Patent " " " "

Remarks:— Patent to William Hutchinson, Liber  
N.S.#B, folio 615 & Liber D.D.#5, folio  
615



NAME Addison, John

1688

TRACT Small Hope

COUNTY

St. Mary's

Certificate	56	Acres	Liber	22	Folio	381
"	"	"	"	"	"	052547
Patent	56	"	"	N.S.#B	"	559

Remarks:--

NAME Addison, John

1688

TRACT Swans Harbour

COUNTY Now Prince George's

Certificate	345	Acres	Liber 22	Folio 381
"	"	"	"	"
Patent	345	"	" N.S.#B	" 561

Remarks:—

NAME Addison, John

1689

TRACT Long Point

COUNTY

Charles

Certificate

Acres

Liber

Folio

“

“

“

“

Patent

253

“

“

B#33

“

343

Remarks:—

Certificate in name of William Dent  
Liber B#33, folio 343

NAME Addison, John

1695

TRACT Addisons Folly

COUNTY

Charles

Certificate	173	Acres	Liber	C.D.	Folio	33
“	“	“	“	“	“	“
Patent	173	“	“	C.D.	“	33

Remarks:—

NAME Addison, John & William Hutchison

1695

TRACT Carlyle

COUNTY Now D.C.

Certificate	148	Acres	Liber	B.B.#3	Folio	170
"	"	"	"	"	"	"
Patent	148	"	"	B.B.#3	"	171

Remarks:—

NAME Addison, John & William Hutcheson

1895

TRACT Friendship (The)

COUNTY

New Prince George's

Certificate	856	Acres	Liber	C.#3	Folio	97
"	"	"	"	"	"	"
Patent	856	"	"	C.#3	"	98

Remarks:—

NAME Addison, John & William Hutcheson

1895

TRACT Friendship (The)

COUNTY

Now D.C.

Certificate	1571	Acres	Liber	C.#3	Folio	100
"	"	"	"	"	"	"
Patent	1571	"	"	C.#3	"	101

Remarks:—

NAME Addison, John

1695

TRACT Gleanings

COUNTY Charles

Certificate	340	Acres	Liber	C.C.#4	Folio	140
"	"	"	"	"	"	"
Patent	340	"	"	C.C.#4	"	141

Remarks:—



NAME Addison, John

---

1695

TRACT Prevention (The)

COUNTY

Charles

Certificate	336	Acres	Liber	C.#3	Folio	110
“	“	“	“	“	“	“
Patent	336	“	“	C.#3	“	111

Remarks:—

NAME Addison, John & William Hutcheson

1695

TRACT Strife (The)

COUNTY

Now Prince George's

Certificate      1302      Acres      Liber C.#3      Folio      98

“                      “                      “                      “

Patent              1302      “              “      C.#3              “      99

Remarks:—

NAME Addison, John & Wm. Hutchinson

1898

TRACT White Haven

COUNTY Now D.C.

Certificate	759	Acres	Liber	B.B.#3	Folio	164
-------------	-----	-------	-------	--------	-------	-----

"	"	"	"	"	"	"
---	---	---	---	---	---	---

Patent	759	"	"	B.B.#3	"	164
--------	-----	---	---	--------	---	-----

Remarks:—



NAME Addison, John

1899

TRACT St. Elizabeth

		COUNTY	<u>Now</u> D. C.		
Certificate	1430	Acres	Liber C.C.#4	Folio	95
"	"	"	"	"	"
Patent	1430	"	" W.D.	"	147
Remarks:—	1430		C.C.#4		95

NAME Addison, John

1699

TRACT St. Elizabeth

COUNTY

Prince George's

Certificate 1430 Acres Liber C.C.#4 Folio 95

" " " " " "

Patent 1430 " " W.D. " 147

Remarks: - Another Patent, Liber C.C.#4, folio 95

NAME Addison, John

1700

TRACT Addition

COUNTY

Prince George's

Certificate	287	Acres	Liber	D.D.#5	Folio	64
"	"	"	"	"	"	"
Patent	387	"	"	D.D.#5	"	65

Remarks:—

NAME Addison, John

1703

TRACT Addicon (The)

COUNTY

Prince George's

Certificate

Acres

Liber

Folio

“

“

“

“

Patent

287

“

“

C.D.

“

119

Remarks:—

NAME Addison, John

1704

TRACT Force

COUNTY

Prince George's

Certificate	226	Acres	Liber	C.D.	Folio	140
“	“	“	“	“	“	“
Patent	226	“	“	C.D.	“	140

Remarks:—



NAME Addison, John

1730

TRACT Locust Thickett

COUNTY

Prince George's

Certificate

Acres

Liber

Folio

“

“

“

“

Patent

1055

“

“

P.L.#7

“

475

Remarks:—

Certificate for 1060 Acres, in name of  
Thomas Addison, Liber A.M.#1, folio 305

NAME Addison, John

---

PATENT DATE 1839

TRACT Spry's Island

COUNTY Baltimore

Certificate	72 $\frac{1}{2}$	Acres	Liber	GGB#4	Folio	419
-------------	------------------	-------	-------	-------	-------	-----

"	"	"	"	"	"	"
---	---	---	---	---	---	---

Patent	72 $\frac{1}{2}$	"	"	GGB#3	"	451
--------	------------------	---	---	-------	---	-----

Remarks:—

NAME Addison, Littington

1748

TRACT Frolick

COUNTY

Now Sussex, Del.

Certificate	100	Acres	Liber BY&GS#5	Folio	414
"	"	"	"	"	"
Patent	100	"	" BY&GS#3	"	147

Remarks:—

NAME Addison, Thomas & William Hutchinson

1706

TRACT Want Water

COUNTY

Prince George's

Certificate 35 Acres Liber D.D.#5 Folio 509

" " " "

Patent " " "

Remarks:— Patent to Thomas Addison, Liber D.D.#5,  
folio 509

NAME Addison, Thomas

1706

TRACT Want Water

COUNTY Prince George's

Certificate

Acres

Liber

Folio

“

“

“

“

Patent

35

“

“

D.D.#5

“

509

Remarks:—

Certificate in names of Thomas Addison  
& William Hutchinson, Liber D.D.#5,  
folio 509

Patent also in Liber P.L.#3 folio 10

NAME Addison, Thomas

1711

TRACT Discontent

COUNTY

Prince George's

Certificate	512	Acres	Liber	D.D.#5	Folio	714
"	"	"	"	"	"	"
Patent	512	"	"	D.D.#5	"	715
Remarks:—				P.L.#3	"	196

NAME Addison, Thomas

1713

TRACT Berwick upon Tweed

COUNTY

Prince George's

Certificate	209	Acres	Liber	D.D.#5	Folio	836
"	"	"	"	"	"	"
Patent	209	"	"	D.D.#5	"	837
Remarks:—				P.L.#3	"	456

NAME Addison, Thomas & James Stoddart

**1713**

TRACT **Friendship**

COUNTY

**Now Montgomery**

Certificate	3124	Acres	Liber	E.E.#6	Folio	10
"	"	"	"	"	"	"
Patent	3134	"	"	E.E.#6	"	11
Remarks:—				P.L.#3	"	460



NAME Addison, Thomas

1713

TRACT North Brittain

COUNTY

Prince George's

Certificate	300	Acres	Liber	L.D.#5	Folio	836
"	"	"	"	"	"	"
Patent	300	"	"	D.D.#5	"	836
Remarks:—				P.L.#3	"	458

NAME Addison, Thomas

1713

TRACT Union (The)

COUNTY

Prince George's

Certificate	393	Acres	Liber	E.E.#6	Folio	11
"	"	"	"	"	"	"
Patent	393	"	"	E.E.#6	"	11
Remarks:—				P.L.#3	"	454

NAME Addison, Thomas

1714

TRACT Batchelors Harbour

COUNTY

Prince George's

Certificate 841 Acres Liber F.F.#7 Folio 217

“ “ “ “

Patent 841 “ “ F.F.#7 “ 217

Remarks:— R.Y.#1 " 540

NAME Addison, Thomas

1715

TRACT Pasture

COUNTY

Prince George's

Certificate	273	Acres	Liber	E.E.#6	Folio	213
"	"	"	"	"	"	"
Patent	272	"	"	E.E.#6	"	214
Remarks:—				R.Y.#1	"	307

NAME Addison, Thomas

1722

TRACT Hart Park (The)

COUNTY

Prince George's

Certificate	963	Acres	Liber	I. L. #A	Folio	147
"	"	"	"	"	"	"
Patent	963	"	"	P. L. #5	"	39

Remarks:—

NAME Addison, Thomas

1730

TRACT Locust Thickett

COUNTY

Prince George's

Certificate    1060    Acres                    Liber A.M.#1    Folio    305

“                    “                    “                    “

Patent                    “                    “                    “

Remarks:— Patent to John Addison for 1055 Acres,  
Liber P.L.#7, folio 475

NAME Addison, Thomas and Henry

1759

TRACT Brothers Joint Interest Enlarged

COUNTY Prince George's

Certificate 1580 Acres Liber BC&GS#11 Folio 303

" " " " "

Patent 1580 " " BC&GS#10 " 423

Remarks:—

NAME **Addison, Thomas**

**1764**

TRACT **Gisborough Manor**

COUNTY

**Prince George's**

Certificate **1613** Acres Liber **BC&GS#21** Folio **436**

“ “ “ “

Patent **1613** “ “ **BC&GS#18** “ **455**

Remarks:—



NAME Addison, Thomas

PATENT DATE 1767

TRACT Prevention Enlarged

		COUNTY	Prince George's	
Certificate	512	Acres	Liber BC&GS#34 Folio	103
"	"	"	"	"
Patent	512	"	" BC&GS#31 "	59

Remarks: -

NAME Addison, Thomas

PATENT DATE 1794

TRACT Conjurors Defeated (The)

COUNTY Prince George's

Certificate	604	Acres	Liber	IC#I	Folio	730
"	"	"	"	"	"	"
Patent	604	"	"	IC#G	"	429

Remarks:—

NAME Addison, Thomas Jr. \_\_\_\_\_

1765

TRACT Addition to Pleasant Hill (The)

COUNTY Prince George's

Certificate 30 Acres Liber BC&GS#34 Folio 300

“ “ “ “

Patent “ “ “

Remarks:— Patent to John Frederick Augustus Priggs,  
Liber BC&GS#23, folio 237.

NAME Addison, Thomas Jr.

PATENT DATE 1767

TRACT Oxen Hill Manor

		COUNTY	Prince George's	
Certificate	3663	Acres	Liber BC&GS#34	Folio 371
"	"	"	"	"
Patent	3663	"	" BC&GS#33	" 86

Remarks:--

NAME **Addison, Thomas Henry & Anthony**

**1729**

TRACT **Addisons Choice**

COUNTY

Now **Frederick**

Certificate	<b>2300</b>	Acres	Liber	<b>I.L.#B</b>	Folio	<b>104</b>
"	"	"	"	"	"	"
Patent	<b>2300</b>	"	"	<b>P.L.#7</b>	"	<b>193</b>

Remarks:—

NAME Adelett, Benjamin

1696

TRACT Reids Contrivance

COUNTY

Now Worcester

Certificate

Acres

Liber

Folio

“

“


“

“

Patent            100            “            “            C.C.#4            “            130

Remarks:— Certificate in name of Walter Reid,

Liber C.C.#4, folio 119



NAME Adelett, Benjamin & John

1898

TRACT

COUNTY

New Worcester

Certificate	600	Acres	Liber	C.C.#4	Folio	105
"	"	"	"	"	"	"
Patent	600	"	"	C.C.#4	"	106

Remarks:—

NAME Aienblout, Catherine (See other side)

PATENT DATE 1808

TRACT Red Liquor

COUNTY Washington

Certificate

Acres

Liber

Folio

“

“

“

“

Patent

250 $\frac{1}{2}$

“

“

IC#S

“

737

Remarks:— Certificate in name of John Sybert

Liber JK#U, folio 63



Mary Read, Peter, Jacob, Michael,  
Christian, Elizabeth & Susannah Sybert

NAME Adenbrooke, Edward

1663

TRACT -

COUNTY

Certificate

Acres

Liber

Folio

“

“

“

“

Patent (Conditional)

“

6

“

42

Remarks —

NAME Adgett, Margery & John Nevill  
1684

TRACT Irish Freshes (The)

COUNTY Talbot

Certificate	50	Acres	Liber	7	Folio	334
"	"	"	"	"	"	"
Patent	50	"	"	7	"	335

Remarks:—Additional Certificate in names of John  
Nevill & Francis Armstrong, Liber 7,  
folio 478.

NAME Adkey, Thomas  
SURVEY DATE 1742  
TRACT Adkey's Addition to Chance  
COUNTY Prince George's  
ACRES 156  
CERTIFICATE No. 28

NAME Adkins, Ann & Elizabeth

1727

TRACT Chance

COUNTY Now Sussex, Del.

Certificate	Acres	Liber	Folio
"	"	"	"
Patent	190	" P.L.#6	" 411

Remarks:— Certificate in name of Wrixam White,  
Liber A.M.#1, folio, 97

NAME	Adkins, Barzilla
SURVEY DATE	1844
TRACT	Adkins First Discovery
COUNTY	Worcester
ACRES	3
CERTIFICATE No	137

NAME	Adkins, Barzillai
SURVEY DATE	1824
TRACT	Adkins Lot
COUNTY	Worcester
ACRES	2 1/2
CERTIFICATE No	140

NAME Adkins, Benjamin, Benjamin Jones and Louisa

PATENT DATE 1858 Norris.

TRACT Third Attempt

COUNTY Harford

Certificate	Acres	Liber	Folio
"	"	"	"
Patent 118	"	" IM#1	" 145

Remarks:— Certificate in name of Benjamin Jones,  
Liber W1&WS#3, folio 90.



NAME Adkins, David  
SURVEY DATE 1805  
TRACT Adkinsee Delight  
COUNTY Worcester  
ACRES 352 1/4  
CERTIFICATE No 136

NAME Adkins, David  
SURVEY DATE 1815  
TRACT David's Content  
COUNTY Worcester  
ACRES 371 1/4  
CERTIFICATE No 379

NAME Adkins, Edward C. H.

PATENT DATE 1890

TRACT Peru

COUNTY Now Wicomico

Certificate 480 Acres Liber JTS#1 Folio 15

“ “ “ “

Patent “ “ “

Remarks:— Patented to Saml W. Adkins, Leah Nancy

Jones and Sigourney T. Adkins

Liber WRH#2 folio 318

NAME **Adkins, Hannah, et al,**

SURVEY DATE **1791**

TRACT **Medley**

COUNTY **Worcester**

ACRES **404 1/2**

CERTIFICATE No **882**

NAME Adkins, John (See John Atkins)

TRACT

COUNTY

Now Sussex, Del.

Certificate

Acres

Liber

Folio

“

“

“

“

Patent

“

“

“

Remarks:—



NAME **Adkins, Middleton**

---

PATENT DATE **1775**

TRACT **Herican (The)**

COUNTY **Worcester**

Certificate	<b>50</b>	Aeres	Liber <b>BC&amp;GS#51</b>	Folio	<b>171</b>
"	"	"	"	"	"
Patent	<b>50</b>	"	" <b>BC&amp;GS#52</b>	"	<b>44</b>

Remarks: --

NAME Adkins, Middleton

PATENT DATE 1782

TRACT Mill Frame Ridge

COUNTY

Now Wicomico

Certificate 25 Acres Liber BC&GS#50 Folio 314

“ “ “ “ “

Patent 25 “ “ IC#A “ 38

Remarks:--

NAME Adkins, Middleton

SURVEY DATE 1787

TRACT Buck Ridge

COUNTY Worcester

ACRES 8

CERTIFICATE No. 252



NAME ..... Adkins, Middleton .....  
SURVEY DATE 1823  
TRACT Adkins Water Course  
COUNTY Worcester  
ACRES 53  
CERTIFICATE No 141

NAME Adkins, Milby  
SURVEY DATE 1833  
TRACT Bassitts Negleot  
COUNTY Worcester  
ACRES 5-2-33  
CERTIFICATE No. 171

NAME ~~Adkins, Saml W., Leah Nancy Jones, and~~

PATENT DATE 1890 Sigourney T. Adkins

TRACT Peru

COUNTY Now Wicomico

Certificate Acres Liber Folio

" " " "

Patent 480 " " WRH#2 " 318

Remarks: -- Certificate in name of Edward C. H. Adkin  
Liber WRH#1, folio 217

NAME Adkins, Sampson

PATENT DATE 1850

TRACT Sampson's Beginning

COUNTY Now Wicomico

Certificate 65 $\frac{3}{4}$ , Acres Liber GGB#7-A Folio 241

“ “ “ “

Patent “ “ “

Remarks: -- Patented to William Adkins,  
Liber GGB#5, folio 539.

NAME Adkins, Sigourney T., Saml. W. and Leah

PATENT DATE 1890 Nancy Jones

TRACT Peru

COUNTY Now Wicomico

Certificate	Acres	Liber	Folio
"	"	"	"
Patent 480	"	" WRH#2	" 318

Remarks:— Certificate in name of Edward C.H. Adkins  
Liber WRH#1, folio 217

NAME Adkins, Stanton

1735

TRACT Adkins Delight

COUNTY

Now Worcester

Certificate	50	Acres	Liber	E. I. #3	Folio	421
"	"	"	"	"	"	"
Patent	50	"	"	E. I. #4	"	399

Remarks:—

NAME Adkins, Stanton

PATENT DATE 1782

TRACT Dear Harbour

		COUNTY	<u>Now</u> Wicomico		
Certificate	815 $\frac{3}{4}$	Acres	Liber BC&GS#50	Folio	307
“	“	“	“	“	“
Patent	815 $\frac{3}{4}$	“	“ IC#A	“	43

Remarks:—



NAME Adkins, Stephen

1759

TRACT Hogg Quarter

COUNTY

Now Wicomico

Certificate	50	Acres	Liber BC&GS#14	Folio	194
"	"	"	"	"	"
Patent	50	"	" BC&GS#15	"	204

Remarks:—



Adkins, Thomas M.

NAME

PATENT DATE

1942, March 23

TRACT

Adkins Mill Site

COUNTY

Wicomico

Certificate

1.8

Acres

Liber JSS # 1

Folio

499

“

“

“

“

Patent

1.8

“

“ JSS # 1

“

517

Remarks:-

Certificate No. D-3

NAME Adkins, William

SURVEY DATE 1808

TRACT Adkins Folly

COUNTY Worcester

ACRES 20

CERTIFICATE No. 138

NAME **Adkins, William** \_\_\_\_\_

PATENT DATE **1850**

TRACT **Sampson's Beginning**

COUNTY **Now Wicomico**

Certificate

Acres

Liber

Folio

“

“

“

“

Patent

**65 $\frac{3}{4}$**

“

“

**GGB#5**

“

**539**

Remarks:— **Certificate in name of Sampson Adkins,  
Liber GGB#7-A, folio 241.**

NAME Adkins, Zephaniah

SURVEY DATE 1834

TRACT Adkins Luck

COUNTY Worcester

ACRES 42

CERTIFICATE No. 139

NAME Adkins, Zephaniah


SURVEY DATE 1832

TRACT Addition to Slim Chance

COUNTY Worcester

ACRES 148 1/2

CERTIFICATE No. 115



NAME Adkison, Isaac

PATENT DATE 1809

TRACT The Lottery

COUNTY Harford

Certificate

Acres

Liber

Folio

“

“

“

“

Patent  $6\frac{1}{4}$

“

“

JK#T

“

173

Remarks:— Certificate in name of Jarrett Abraham  
Liber JK#U, folio 122

NAME Adkinson, John  
SURVEY DATE 1758  
TRACT Tom's Fanoys Enlarged  
COUNTY Queen Anne's  
ACRES 237 1/2  
CERTIFICATE No. 292

**NAME** Adley, William

1744

**TRACT** **Adleys Chance**

**COUNTY**

Now Worcester

**Certificate**    **50**    **Acres**    **Liber**    **L.G.#C**    **Folio**    **609**

“

“

“

“

**Patent**

“

“

“

**Remarks:—** **Patent to John Anderson, Liber P.T.#1,**  
**folio 89**



NAME Aerhart, George

1760

TRACT Empty Bottle

COUNTY

Now Carroll

Certificate	50	Acres	Liber BC&GS#12	Folio	412
"	"	"	"	"	"
Patent	50	"	" BC&GS#10	"	599

Remarks:—

NAME Afford, Charles, et al

PATENT DATE 1805

TRACT Contentment

COUNTY Frederick

Certificate	Acres	Liber	Folio
"	"	"	"
Patent 256	"	" IC#P	" 643

Remarks:—Certificate in name of Charles Beatty,  
Liber IC#Q, folio 513

NAME **Agg, James**

---

**1683**

TRACT **Aggs Range**

COUNTY

**Dorchester**

Certificate	<b>50</b>	Acres	Liber	<b>21</b>	Folio	<b>293</b>
"	"	"	"	"	"	"
Patent	<b>50</b>	"	"	<b>S.D.#A</b>	"	<b>85</b>

Remarks:—

NAME **Agg, James**

**1684**

TRACT **Angle (The)**

COUNTY

**Dorchester**

Certificate	<b>50</b>	Acres	Liber	<b>21</b>	Folio	<b>421</b>
"	"	"	"	"	"	"
Patent	<b>50</b>	"	"	<b>IB&amp;IL.C</b>	"	<b>92</b>

Remarks:—

NAME Agnew, Samuel

PATENT DATE 1763

TRACT Stoney Batter

COUNTY Frederick

Certificate 50 Acres Liber BC&GS#24 Folio 384

“ “ “ “

Patent 50 “ “ BC&GS#25 “ 283

Remarks: --



NAME Ahalt, Jacob

---

PATENT DATE 1814

TRACT Jacob's Loss

COUNTY

Frederick

Certificate 154 1/2 Acres Liber IB#B Folio 510

“ “ “ “ “

Patent 154 1/2 “ “ IB#A “ 502

Remarks:—

NAME Ahalt, Jacob

PATENT DATE 1814

TRACT **Jacobs Out Let**

COUNTY **Frederick**

Certificate	2 1/4	Acres	Liber	IB#R	Folio	07
"	"	"	"	"	"	"
Patent	2 1/4	"	"	IB#C	"	1

Remarks:--

NAME Ahlgren, Charles D.

PATENT DATE 1950

TRACT Ahlgren's Folly

COUNTY Anne Arundel

Certificate 0.747 Acres Liber J.L.B.#1 Folio 4

" " " "

Patent 0.747 " " J.L.B.#1 " 4

Remarks:--



NAME Aikart, Michael

---

PATENT DATE 1798

TRACT Low Berney

	COUNTY	Frederick			
Certificate	3 $\frac{3}{4}$	Acres	Liber I C # 0	Folio	521
"	"	"	"	"	"
Patent	3 $\frac{3}{4}$	"	" I C # L	"	506

Remarks:—

NAME Aikin, Robert

PATENT DATE 1791

TRACT Aikins Fancy

		COUNTY	Cecil		
Certificate	172	Acres	Liber IC#F	Folio	606
"	"	"	"	"	"
Patent	172	"	" IC#G	"	111

Remarks:--

NAME Alles, Adrian S.

PATENT DATE 1913

TRACT Puck and Mugs

COUNTY

**Allegany**

Certificate 3 9/10 Acres

Liber **TAS#1**

Folio

**234**

“ “

“

“

Patent 3 9/10 “

“ **EST#1**

“

**521**

Remarks:—

NAME Ailes, Samuel

---


PATENT DATE 1814

TRACT Chesnut Ridge

COUNTY Harford

Certificate	Acres	Liber	Folio
"	"	"	"
Patent	34 $\frac{1}{2}$	" IB#A	" 472

Remarks:— Certificate in name of Henry Fullard,  
Liber IB#B, folio 453.



NAME **Ailing, James** \_\_\_\_\_

**1707**

TRACT **Ailings Addition**

COUNTY **Calvert**

Certificate	Acres	Liber	Folio		
"	"	"	"		
Patent	<b>56</b>	"	<b>P.L.#3</b>	"	<b>367</b>

Remarks:—

NAME Aires, George

PATENT DATE 1800

TRACT Bell Air

COUNTY Now Wicomico

Certificate 315 1/4 Acres Libel IC#A Folio 268

" " " " " "

Patent 315 1/4 " " IC#A " 294

Remarks:—

NAME Aires, Harrison

1748

TRACT Poplar Ridge

COUNTY Worcester

Certificate 239 Acres Libe BY. & GS. #1 Folio 476

“ “ “ “

Patent 239 “ “ BY. & GS. #2 “ 71

Remarks:—

NAME Alrey, George W., et al.

PATENT DATE 1857

TRACT Lot No. 431

COUNTY Garrett

Certificate	Acres	Liber	Folio
"	"	"	"
Patent 50	"	" IM#1	" 49

Remarks:—



NAME Airey, Henrietta Eugenia, et al.

PATENT DATE 1857

TRACT LOT NO. 431

COUNTY Garrett

Certificate

Acres

Liber

Folio

“

“

“

“

Patent

50

“

“

IV#1

“

49

Remarks:

NAME Airey, Thomas

1731

TRACT Aireys Addition or Arleys Addition

COUNTY Dorchester

Certificate      150      Acres      Liber      I.L.#B      Folio      434

“      “      “      “      “      “

Patent      150      “      “      P.L.#8      “      233

Remarks:—

NAME **Airey, Thomas**

**1743**

TRACT **Littleton and Harpers Security**

COUNTY **Dorchester**

Certificate

Acres

Liber

Folio

“

“

“

“

Patent

**6**

“

“

**L.G.#B**

“

**695**

Remarks:—

**Certificate in name of John Littleton  
and John Harper, Liber L.G.#C, folio 319**

NAME **Airey, Thomas**

---

**1746**

TRACT **Addition to Ennalls Ridge**

COUNTY **Dorchester**

Certificate	<b>35</b>	Acres	Libe	<b>BY. &amp; GS. #1</b>	Folio	<b>95</b>
“	“	“	“	“	“	“
Patent	<b>25</b>	“	“	<b>T. I. #3</b>	“	<b>116</b>

Remarks:—

NAME Airey, Thomas

1758

TRACT Prevention

COUNTY

Dorchester

Certificate	17	Acres	Liber BC&GS#9	Folio	506
"	"	"	"	"	"
Patent	17	"	" BC&GS#8	"	108

Remarks:—

NAME **Airey, Thomas**

**1763**

TRACT **Pilgrimage**

COUNTY

**Dorchester**

Certificate	<b>681<math>\frac{1}{2}</math></b>	Acres	Liber <b>BC&amp;GS#24</b>	Folio	<b>113</b>
"	"	"	"	"	"
Patent	<b>681<math>\frac{1}{2}</math></b>	"	" <b>BC&amp;GS#23</b>	"	<b>506</b>

Remarks:---

NAME **Airey, Thomas**

PATENT DATE **1766**

TRACT **Aireys Chance**

COUNTY

**Dorchester**

Certificate **563 $\frac{1}{2}$**  Acres Liber **BC&GS#30** Folio **424**

“ “ “ “

Patent **563 $\frac{1}{2}$**  “ “ **BC&GS#29** “ **328**

Remarks:--

NAME	Airey, Thomas Hill
SURVEY DATE	1785
TRACT	Airey's Discovery
COUNTY	Dorchester
ACRES	30
CERTIFICATE No.	146



NAME **Airs, George**

PATENT DATE **1788**

TRACT **Airs Purchase**

		COUNTY	<u>Now</u> <b>Wicomico</b>		
Certificate	<b>269½</b>	Acres	Liber	<b>I C # D</b>	Folio <b>261</b>
"	"	"	"	"	"
Patent	<b>269½</b>	"	"	<b>I C # C</b>	" <b>423</b>

Remarks:—

NAME Aira, George

PATENT DATE 1788

TRACT Evans Slipe

COUNTY

Now Wicomico

Certificate

Acres

Liber

Folio

“

“

“

“

Patent

3 $\frac{1}{4}$

“

“

IC#E

“

182

Remarks:— Certificate in name of John Evans  
Liber IC#D, folio 594

NAME **Airs, Jacob**

**1751**

TRACT **Airs Purchase**

COUNTY

Now **Wicomico**

Certificate **323** Acres Libe **BY. & GS. #5** Folio **337**

“ “ “ “

Patent **323** “ “ **BY. & GS. #3** “ **641**

Remarks:—

NAME **Airs, Jacob**

**1782**

TRACT **Moore Fields**

COUNTY

Now **Wicomico**

Certificate **693**

Acres

Liber **BC&GS#21** Folio **74**

“

“

“

“

Patent **693**

“

“ **BC&GS#18** “ **363**

Remarks:—

NAME Airy, Thomas Hill

PATENT DATE 1785

TRACT Airys Regulation

		COUNTY	Dorchester		
Certificate	235 $\frac{1}{4}$	Acres	Liber I C # B	Folio	360
"	"	"	"	"	"
Patent	235 $\frac{1}{4}$	"	" I C # A	"	640

Remarks:--

NAME Aisquith, Eleanor & William Guyther, Maria

PATENT DATE 1801 Charlotte & Elizabeth Watts.

TRACT Flowers of the Forest (The)

COUNTY St. Mary's

Certificate

Acres

Liber

Folio

“

“

“

“

Patent 263

“

“ IC#P

“ 266

Remarks:— Certificate in name of George Aisquith  
and Guyther Hopewell. Liber IC#Q, folio 41.

(See other side)

NAME Aisquith, Eleanor, Charlotte, Elizabeth

PATENT DATE 1801

TRACT Hickory Bottom

COUNTY St. Mary's

Certificate	Acres	Liber	Folio
"	"	"	"
Patent 105	"	" IC#L	" 694

Remarks:--- Certificate in name of George Aisquith,  
& Hopewell Guyther, Liber IC#Q, folio 42.

and Maria Watts, and William Guyther.



NAME Aisquith, Elizabeth, George & Hopewell

PATENT DATE 1785

Guither

TRACT Guithers Grange

COUNTY St. Mary's

Certificate 220 $\frac{3}{4}$  Acres Liber IC#B Folio 153

“ “ “ “

Patent 220 $\frac{3}{4}$  “ “ IC#A “ 495

Remarks:—

NAME Aisquith, George

1743

TRACT Inclosure

COUNTY

St. Mary's

Certificate	33	Acres	Liber	L.G.#E	Folio	181
“	“	“	“	“	“	“
Patent	33	“	“	E.I.#6	“	604

Remarks:—

NAME Aisquith, George & Elizabeth & Hopewell

PATENT DATE 1785 Guither

TRACT Guither Grange

		COUNTY			
Certificate	220 $\frac{3}{4}$	Acres	St. Mary's	Liber IC#B	Folio 153
"	"	"	"	"	"
Patent	220 $\frac{3}{4}$	"	"	IC#A	" 495

Remarks: -

NAME Aisquith, George and Hopewell Guyther

PATENT DATE 1801


TRACT Flowers of the Forest (The)

COUNTY St. Mary's

Certificate 263 Acres Liber IC#Q Folio 41

" " " "

Patent " " "

Remarks:— Patented to William Guyther and Eleanor  
Aisquith, Charlotte, Elizabeth and Maria  
Watts, Liber IC#P  folio 266.

NAME Aisquith, George & Hopewell Guyther

PATENT DATE 1801

TRACT Hickory Bottom

COUNTY St. Mary's

Certificate	105	Acres	Liber	IC#C	Folio	42
-------------	-----	-------	-------	------	-------	----

"	"	"	"	"	"	"
---	---	---	---	---	---	---

Patent	"	"	"	"	"	"
--------	---	---	---	---	---	---

Remarks:— patented to William Guyther and others,  
Liber IC#L, folio 694.

NAME Aisquith, Thomas and George

1743

TRACT Thomas and George in Company

COUNTY St. Mary's

Certificate  $4\frac{1}{2}$  Acres Liber L.G.#E Folio 180

“ “ “ “

Patent  $4\frac{1}{2}$  “ “ L.G.#B “ 723

Remarks:—

NAME **Aisquith, Thomas**

**1757**

TRACT **Addition (The)**

COUNTY

**St. Mary's**

Certificate	<b>31</b>	Acres	Liber <b>BC&amp;GS#9</b>	Folio	<b>190</b>
"	"	"	"	"	"
Patent	<b>31</b>	"	" <b>BC&amp;GS#6</b>	"	<b>449</b>

Remarks:—

NAME **Aisquith, William**

**1883**

TRACT **Aisquiths Folly**

COUNTY **St. Mary's**

Certificate **100** Acres Liber **21** Folio **357**

“ “ “ “

Patent “ “ “

Remarks:— Patent to Henry & David Lewis, Liber  
C.B.#3, folio 416



NAME Aisquith, William

1883

TRACT Hickory Hills (The)

COUNTY St. Marys

Certificate 100 Acres Liber 21 Folio 453

“ “ “ “ “

Patent 100 “ “ C.B.#3 “ 349

Remarks:—

NAME Aisquith, William

1683

TRACT Stainemore

COUNTY

St. Marys

Certificate	100	Acres	Liber 21	Folio	392
“	“	“	“	“	“
Patent	100	“	“ C.B.#3	“	482

Remarks:—

NAME

Aisquith, William

1884

TRACT

Birch Spring

COUNTY

St. Mary's

Certificate

125

Acres

Liber 21

Folio

529

“

“

“

“

Patent

125

“

“

IB&IL.C

“

116

Remarks:—

NAME Aisquith, William

1698

TRACT Beaver Dam

COUNTY

St. Mary's

Certificate	118	Acres	Liber	C.D.	Folio	5
“	“	“	“	“	“	“
Patent	118	“	“	C.D.	“	5

Remarks:—

NAME Aisquith, William

1698

TRACT Well Close

COUNTY

St. Mary's

Certificate      182      Acres      Liber      C.D.      Folio      4

“      “      “      “      “      “

Patent      182      “      “      C.D.      “      5

Remarks:—

NAME Aisquith, William

PATENT DATE 1800

TRACT Part of Cole's Harbour or Todd's Range

COUNTY Baltimore

Certificate  $4\frac{3}{4}$ -7pr Acres Liber IC#N Folio 381

“ “ “ “

Patent  $4\frac{3}{4}$ -7pr “ “ IC#M “ 717

Remarks:—

NAME Aisquith, William Guyther & Eleanor, Maria

PATENT DATE 1801 Charlotte & Elizabeth Watts.

TRACT Flowers of the Forest (The)

COUNTY St. Mary's

Certificate

Acres

Liber

Folio

“

“

“

“

Patent 263

“

“ IC#P

“

266

Remarks:— Certificate in name of George Aisquith  
and Guyther Hopewell, Liber IC#Q, folio 41.

NAME Aithey, George

1688

TRACT Little Hall

COUNTY Charles

Certificate	78	Acres	Liber	22	Folio	380
"	"	"	"	"	"	"
Patent	78	"	"	N.S.#B	"	575

Remarks:—



NAME Aithey, George

1688

TRACT Stoney Hill

COUNTY

Charles

Certificate	88	Acres	Liber	22	Folio	379
"	"	"	"	"	"	"
Patent	88	"	"	N.S.#B	"	556

Remarks:—

NAME Aitkin, Robert

---

PATENT DATE 1797

TRACT Jack's Ramble

COUNTY Cecil

Certificate	Acres	Liber	Folio
"	"	"	"
Patent 251 1/2	"	" IC#L	" 279

Remarks:— Certificate in name of John Jacks  
Liber IC#0, folio 152