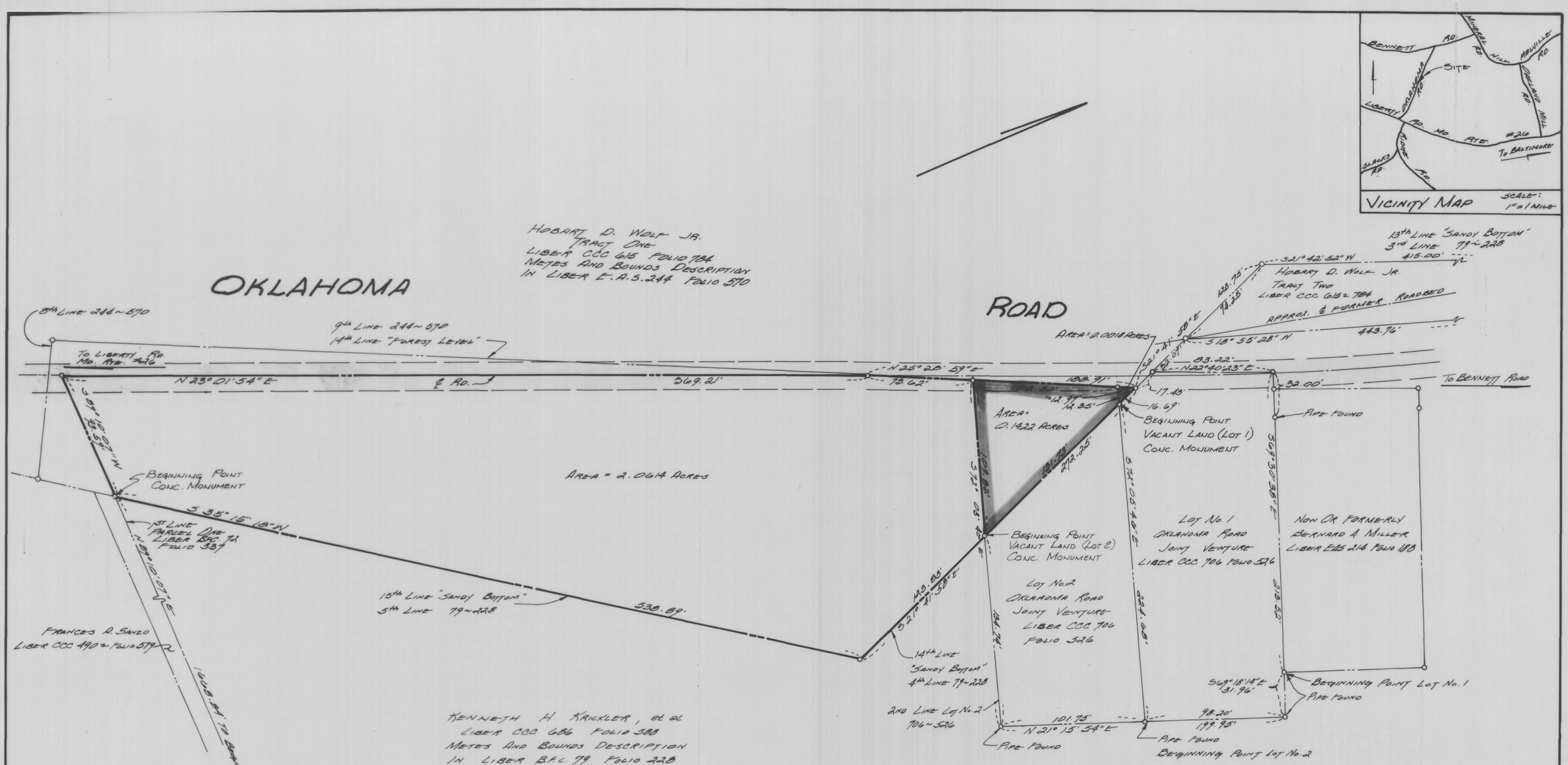

OUTLINE SURVEY
VACANT LAND

EAST SIDE OKLAHOMA ROAD
3200'± N.E'LY FROM LIBERTY ROAD, MD. RTE. 26
5th ELECTION DISTRICT, CARROLL COUNTY, MARYLAND

APPLICANT
OKLAHOMA ROAD JOINT VENTURE
421 NORTH CHARLES STREET
BALTIMORE, MD. 21201

NOTE:
BEARINGS AS SHOWN HEREON ARE REFERRED TO GRID NORTH AS ESTABLISHED FOR THE BOUNDARY OF THE LIBERTY RESERVOIR PROPERTY BY THE CITY OF BALTIMORE, DEPARTMENT OF PUBLIC WORKS BUREAU OF WATER SUPPLY.
THIS SURVEY PLAT HAS BEEN PREPARED UNDER WARRANT TO SURVEY VACANT LAND ISSUED APRIL 19, 1979 BY EDWARD C. PARENT-USE, THE COMMISSIONER OF LAND PATENTS, STATE OF MARYLAND. LAND PATENT APPLIED FOR UNDER WARRANT APPLICATION No. 55 BY OKLAHOMA ROAD JOINT VENTURE.

EVANS, HAGAN & HOLDEFER, INC.

DATE	REVISION	BY

SURVEYED BY: L. RILL
COMPUTED BY: J. BARNHART
DRAWN BY: K.E. EVERLY
CHECKED BY: G. PILKAVANCE
Drwg. No. 1780-B

STATE OF MARYLAND — GEORGE R. PILKAVANCE — No. 10024 — REGISTERED PROFESSIONAL LAND SURVEYOR

SURVEYORS AND CIVIL ENGINEERS
111 JOHN STREET / WESTMINSTER, MARYLAND 21157
(301) 848-1790 / 876-2017
8013 BELAIR ROAD / BALTIMORE, MD. 21236 / (301) 668-1501
539 POPLAR STREET / CAMBRIDGE, MD. 21613 / (301) 228-3350
13 S. WASHINGTON STREET / EASTON, MD. 21601 / (301) 822-5433

DATE March 17, 1980 SCALE 1" = 50'

Maryland State Archives

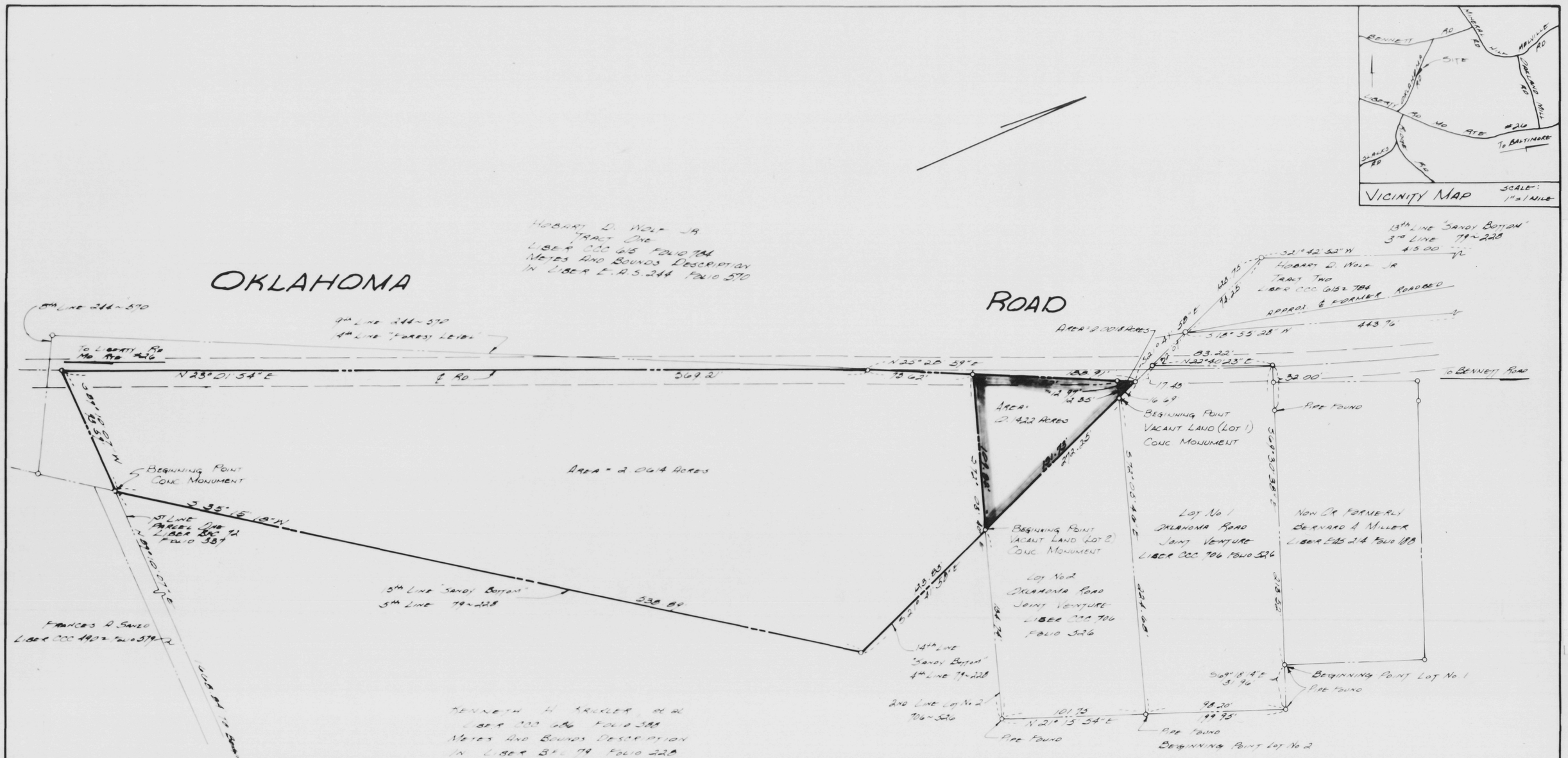

OUTLINE SURVEY
VACANT LAND

EAST SIDE OKLAHOMA ROAD
3200'± N.E'LY FROM LIBERTY ROAD, MD. RTE 26
5TH ELECTION DISTRICT, CARROLL COUNTY, MARYLAND

APPLICANT
OKLAHOMA ROAD JOINT VENTURE
421 NORTH CHARLES STREET
BALTIMORE, MD 21201

NOTE:
BEARINGS AS SHOWN HEREON ARE REFERRED TO GRID NORTH AS ESTABLISHED FOR THE BOUNDARY OF THE LIBERTY RESERVOIR PROPERTY BY THE CITY OF BALTIMORE, DEPARTMENT OF PUBLIC WORKS BUREAU OF WATER SUPPLY.
THIS SURVEY PLAT HAS BEEN PREPARED UNDER WARRANT TO SURVEY VACANT LAND ISSUED APR. 9 1979 BY EDWARD J. KREMPLUSE, THE COMMISSIONER OF LAND PATENTS STATE OF MARYLAND LAND PATENT APPLIED FOR UNDER WARRANT APPLICATION NO. 55 BY OKLAHOMA ROAD JOINT VENTURE.

EVANS, HAGAN & HOLDEFER, INC.

DATE	REVISION	BY

SURVEYED BY L. KILL
COMPUTED BY J. BARNHART
DRAWN BY K.E. FIDALY
CHECKED BY J. PLATAVICE
Drwg. No. 179-8

SURVEYORS AND CIVIL ENGINEERS
141 JOHN STREET WESTMINSTER, MARYLAND 21157
(301) 848-1796 876-2011
801 BREHON ROAD BALTIMORE, MD. 21208 (301) 486-1907
CENTRAL AVENUE CAMBRIDGE, MD. 21613 (301) 228-3950
1101 WASHINGTON STREET EASTON, MD. 21601 (301) 822-5433

DATE March 17, 1980 SCALE 1"=50'

Maryland State Archives

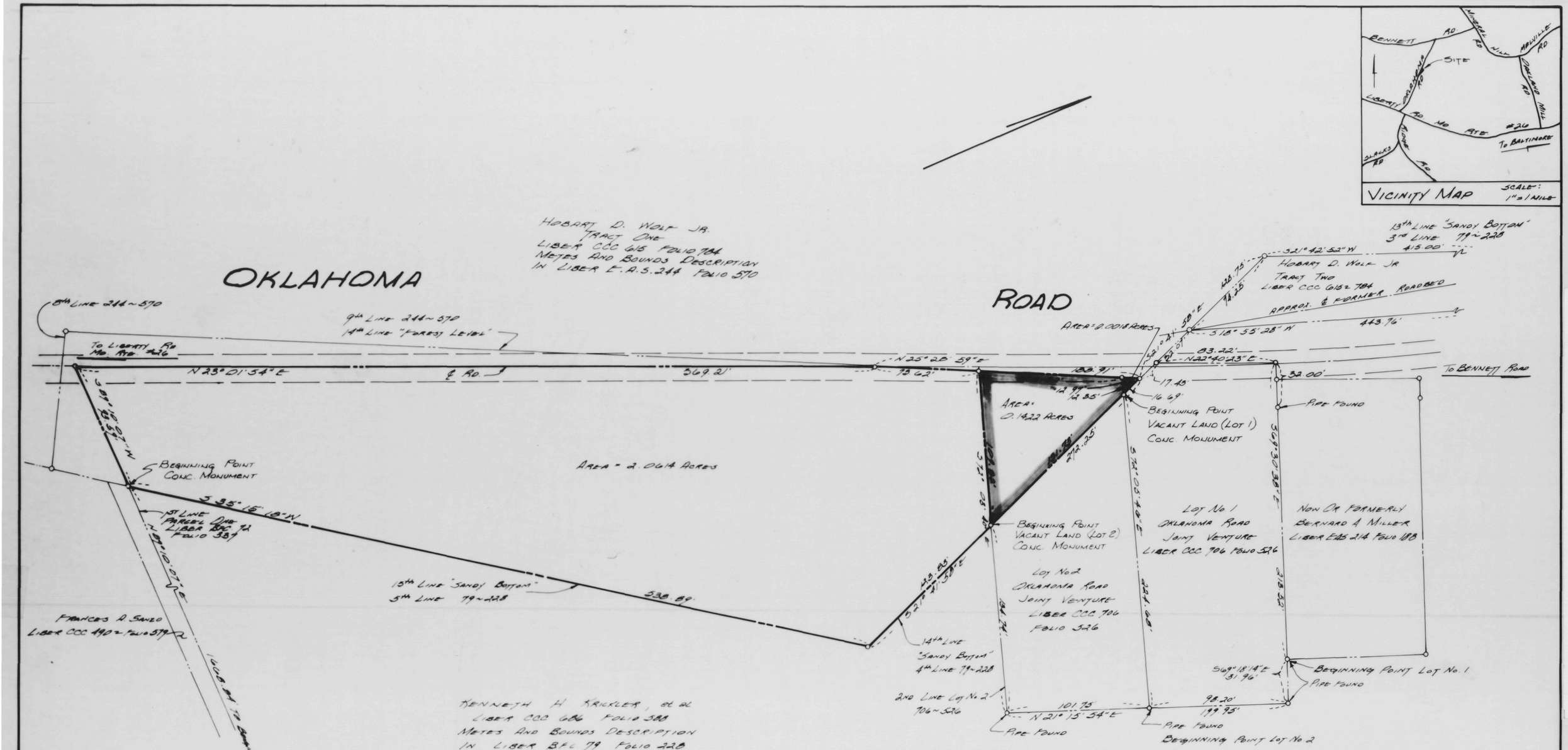

OUTLINE SURVEY
VACANT LAND

EAST SIDE OKLAHOMA ROAD
3200'± N.E'LY FROM LIBERTY ROAD, MD. RTE. 26
5th ELECTION DISTRICT, CARROLL COUNTY, MARYLAND

APPLICANT
OKLAHOMA ROAD JOINT VENTURE
421 NORTH CHARLES STREET
BALTIMORE, MD. 21201

NOTE:
BEARINGS AS SHOWN HEREON ARE REFERRED TO GRID NORTH AS ESTABLISHED FOR THE BOUNDARY OF THE LIBERTY RESERVOIR PROPERTY BY THE CITY OF BALTIMORE, DEPARTMENT OF PUBLIC WORKS BUREAU OF WATER SUPPLY.
THIS SURVEY PLAT HAS BEEN PREPARED UNDER WARRANT TO SURVEY VACANT LAND ISSUED APRIL 9, 1979 BY EDWARD C. PAPENFUSE, THE COMMISSIONER OF LAND PATENTS, STATE OF MARYLAND. LAND PATENT APPLIED FOR UNDER WARRANT APPLICATION No. 55 BY OKLAHOMA ROAD JOINT VENTURE.

EVANS, HAGAN & HOLDEFER, INC.

DATE	REVISION	BY

SURVEYED BY: L. RILL
COMPUTED BY: J. BARNHART
DRAWN BY: K.E. FEARLY
CHECKED BY: G. PULLIAM
Drwg. No. 1730-B

STATE OF MARYLAND — GEORGE R. VICKERY, JR. — No. 10000 — REGISTERED PROFESSIONAL LAND SURVEYOR

SURVEYORS AND CIVIL ENGINEERS
111 JOHN STREET · WESTMINSTER, MARYLAND 21157
(301) 848-1790 · 876-2017
8013 BELAIR ROAD · BALTIMORE, MD. 21236 · (301) 668-1501
539 POPLAR STREET · CAMBRIDGE, MD. 21613 · (301) 228-3350
13 S. WASHINGTON STREET · EASTON, MD. 21601 · (301) 822-5433

DATE March 17, 1980 SCALE 1"=50'

Maryland State Archives