SVH LIBER 240 FOLIO 72
RECORDED
11/21/2014

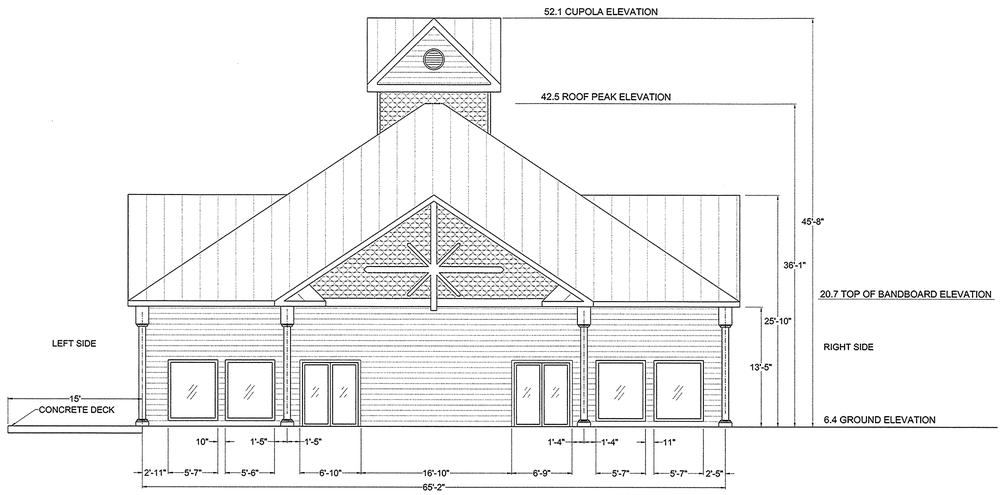

UNIT #3 FRONT SIDE FRAME ELEVATION:
(LOOKING FROM PARKING LOT)
1/8" = 1'

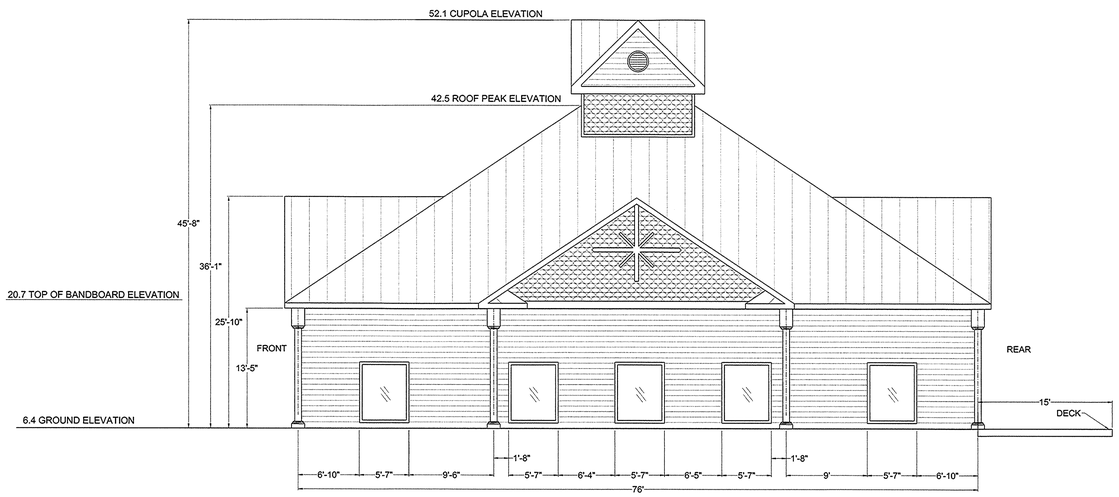

UNIT #3 RIGHT SIDE FRAME ELEVATION:
1/8" = 1'

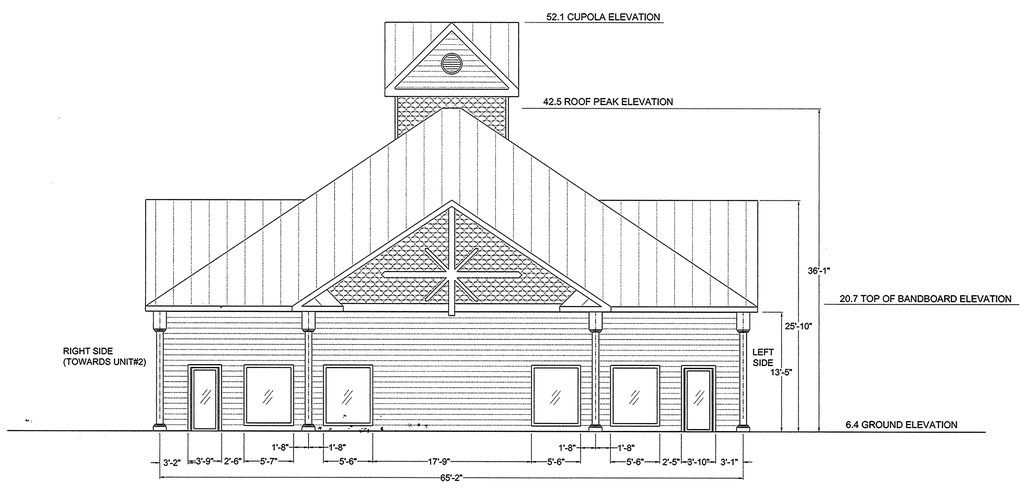

UNIT #3 REAR SIDE FRAME ELEVATION:
(LOOKING FROM HERRING CREEK)
1/8" = 1'

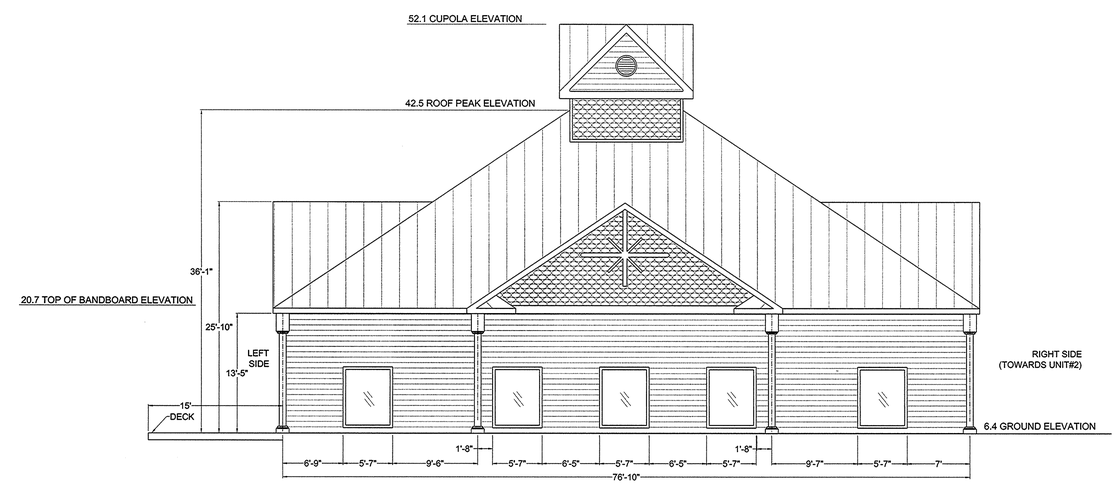

UNIT #3 LEFT SIDE FRAME ELEVATION:
1/8" = 1'

NOTE:
The proposed building elevations will match those of the existing to include but not limited to siding type & color, roof shingles, design features, window type and lighting.

NOTE:
This drawing, specifications, and work produced by Vista Design, Inc. (VDI) for this project are instruments of service for this project only, and remains the copyrighted property of VDI. Reuse or reproduction of any of the instruments of service of VDI by the Client or assignees without the written permission of VDI will be at the Clients risk and be a violation of the copyright laws of the United States of America and the respective state within which the work was completed.

NOTE:
This Drawing does not include necessary components for construction safety. All construction must be done in compliance with the occupational safety and health act of 1970 and all rules and regulations thereto appurtenant.

STATE OF MARYLAND
DOMINIC J. CARANNANTE
No. 21457
PROFESSIONAL LAND SURVEYOR

VISTA DESIGN, INC.
Landscape Architects, Land Planning Consultants, Engineers, and Surveyors
11634 Worcester Hwy, Showell, MD 21862
ph. 410-352-3874 fax 410-352-3875 email vista@vistadesigninc.com

ATLANTIC MEDICAL
OFFICE
CONDOMINIUM

CONDOMINIUM
DECLARATION PLAT
ELEVATIONS UNIT #3

PROJECT DATA	
Tax Map: 26	Parcel: 148
TENTH TAX DISTRICT	
WORCESTER COUNTY, MARYLAND	
Drawn By: HV	Checked By: BZ
Date: 11/14/14	
Scale: 1/8" = 1'	

REVISIONS

Project No.: I2-035
File Name: Elevation120513.dwg
Sheet No.: 6 OF 6

P.207891 NSA 51257-8843-6

2/8/8