WCC 96/70

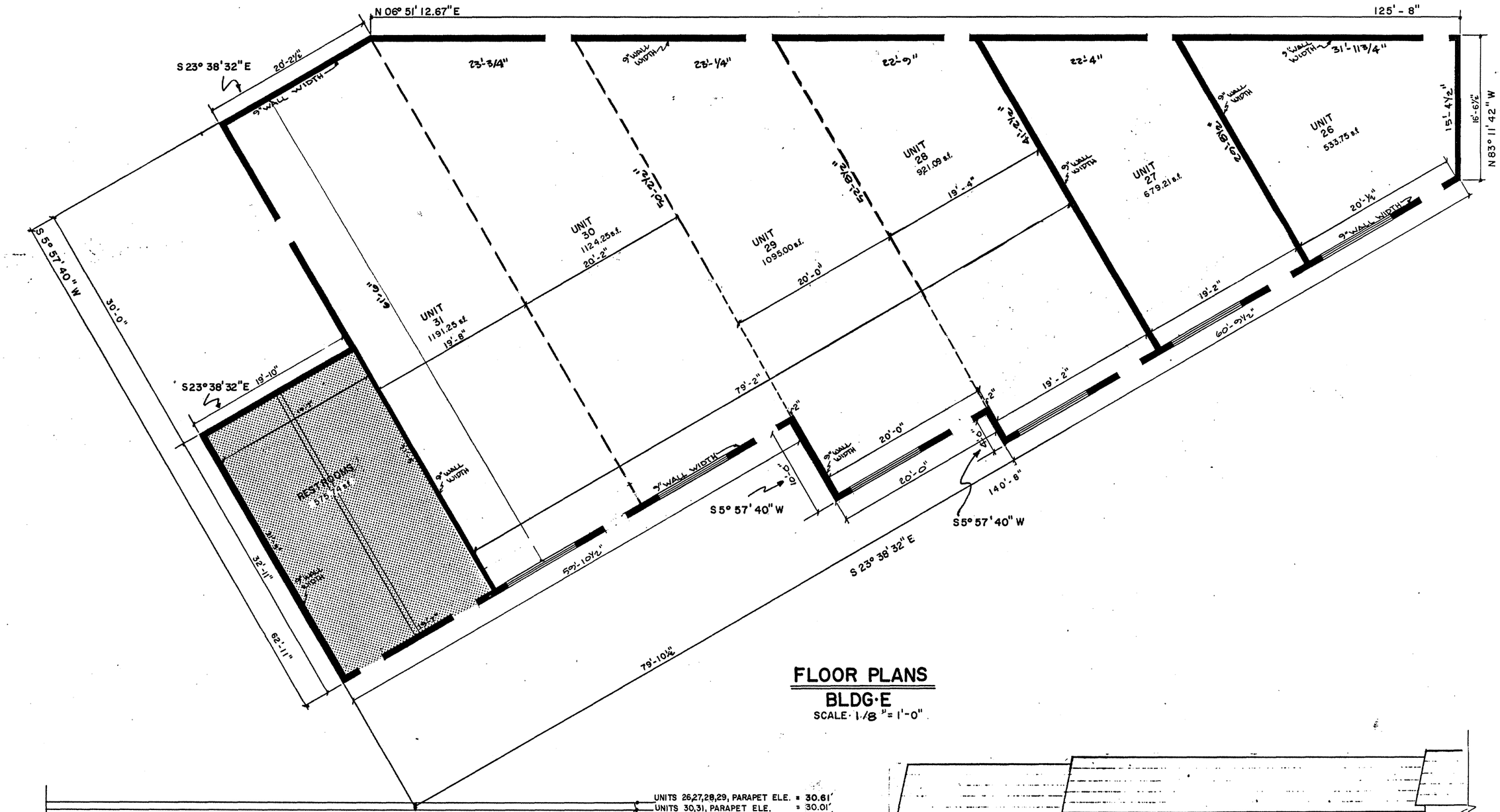


## FLOOR PLANS
BLDG·E
SCALE· 1/8" = 1'-0"

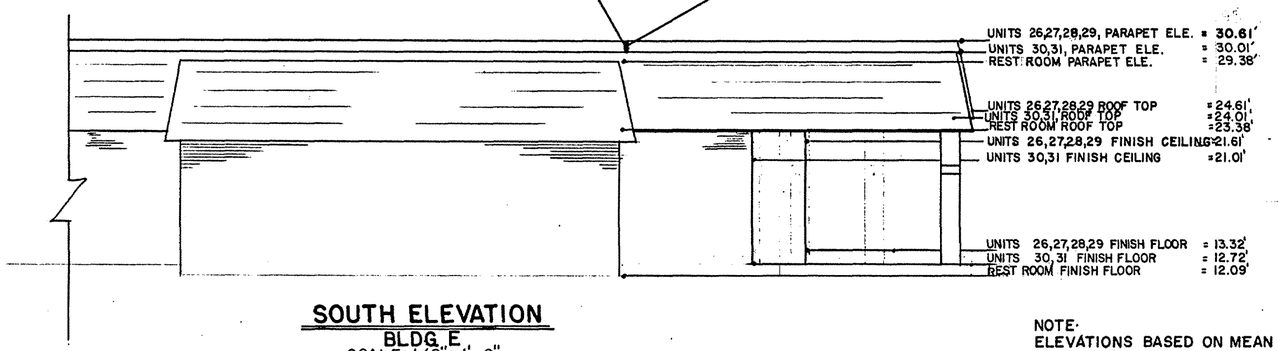


## SOUTH ELEVATION
BLDG. E
SCALE: 1/8" = 1'-0"

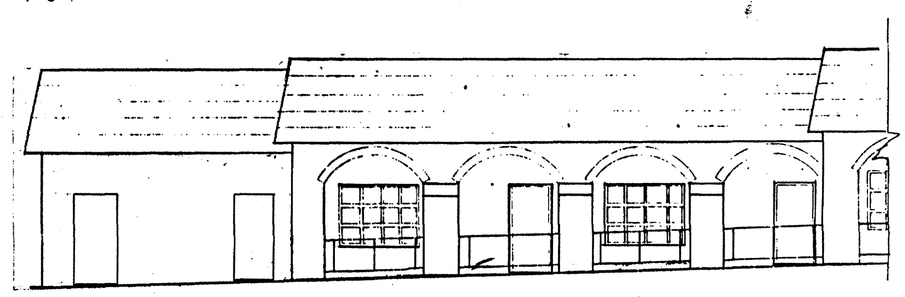

## EAST ELEVATION
BLDG. E
SCALE: 1/8" = 1'-0"

NOTE·
ELEVATIONS BASED ON MEAN LOW WATER
ATLANTIC OCEAN (1929 DATUM)

UNIT AREA
COMMON AREA
--- BOUNDRY LINE
NO EXISTING WALL

LOEWER & ASSOCIATES
ENGINEERS, SURVEYORS AND REAL ESTATE
301-641-4040
RFD 4 BOX 169 BERLIN, MARYLAND 21811

| WILLIAMSBURG PLAZA CONDOMINIUM | | |
|---|---|---|
| DATE: / /84 | REV.: | |
| SCALE: AS SHOWN | DRWN.: | CKD |
| LOT 3, JAMAICA WEST SUBDIVISON, 127th STREET & COASTAL HWY. | | |
| 10th ELECTION DISTRICT, WORCESTER COUNTY, OCEAN CITY, MD. | | |
| FLOOR PLANS & ELEVATIONS BLDG. E | 7 OF 11 | |

mdHA 47600-7

P185263

MHA SSU 1257 8486-7

Maryland State Archives