


P A R T O F

M A R Y


L A N D



Shenandoah Mountains

The Blue Ridge Mountains

The Great Valley



At Scale of Miles



33 1/2 x 33 1/2  
 A Map of the Northern Neck in Virginia, the Territory  
 of the Right Honourable Thomas Lord Fairfax, situated  
 between the Rivers Potomack and Rappahannock, —  
 according to a late Survey. Drawn in the Year 1737 by  
 W. Hall.

Received Nov. 28. 1737  
 with Majr. Gooch's Sett. Data  
 the 14<sup>th</sup> of August 1737.


43880 1737.113

Original in Public Record Office, London, Colonial Office, Virginia

P A R T O F

M A R Y


L A N D



*Stepney Mountains*

*The Blue Ridge Mountains*

*The Great Falls*



*A Scale of Miles*



33 1/2 x 33 1/2  
 A Map of the Northern Neck in Virginia, the Territory  
 of the Right Honorable Thomas Lord Fairfax, situated  
 between the Rivers Potomack and Rappahannock,  
 according to a late Survey. Drawn in the Year 1737 by  
 Wm. Hall.

Received Nov. 28. 1737  
 with Maj. Gooch's Letter dated  
 the 19<sup>th</sup> of August 1737.

43880 1727.113

Original in Public Record Office, London, Colonial Office, Virginia