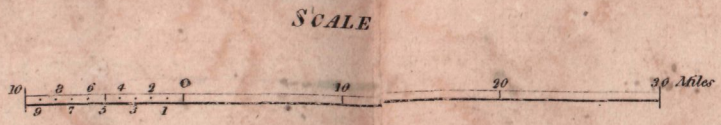




MARYLAND  
WESTERN PART  
OF  
MARYLAND

MARYLAND.



Meridian of the Capitol  
at Washington


POCOMOKE BAY

Meridian of Philadelphia



# MARYLAND.

SCALE



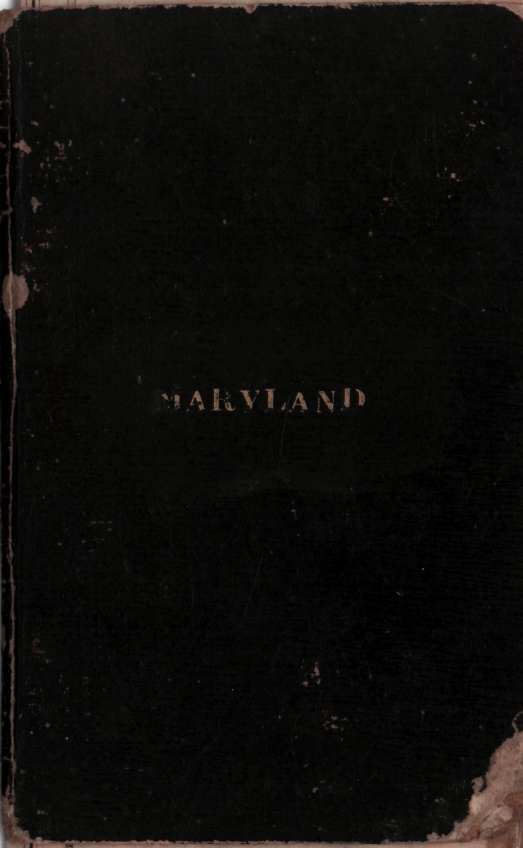
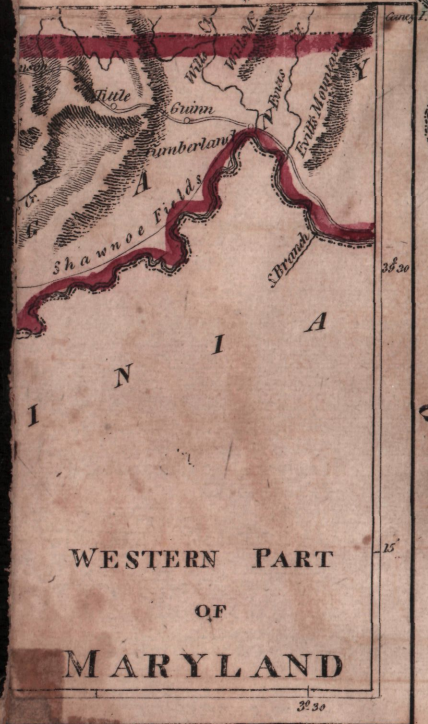
Meridian of the Capitol  
at Washington

1° Long° W. from Philadelphia

Meridian of Philadelphia

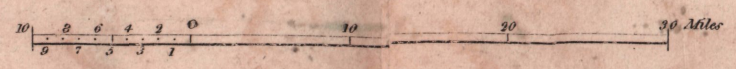
71° Long° W. from London

75° Long° W. from London



# MARYLAND.

SCALE



Meridian of the Capitol  
20° at Washington

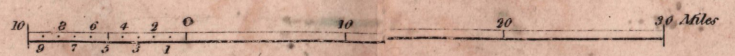
1° Long<sup>e</sup> W. from  
45° Philadelphia

Meridian of O Philadelphia



MARYLAND.

SCALE



Meridian of the Capitol at Washington

1° Long<sup>e</sup> W. from Philadelphia Meridian of Philadelphia

MS. A. 9. 2

05123

477 m.

CA 1820-

Rose Casey (P)

1820

part of map

957



**RARE ANONYMOUS MARYLAND POCKET MAP POCKET**

CAREY, M. (after). **MARYLAND**. BALTIMORE ? 1818 - 1820. OUTLINE HAND COLORING .COPPER ENGRAVING . Rare folding state map patterned on Carey but of different quality and dimensions. With inset map of the western part of Maryland. Within 18mo black roan cover. Period outline color, few stains, old transparent tape stains on reverse. Professionally backed. Shows "City of Washington" has many triangles the largest two of which are "President" and "Capitol". Out in the middle of nowhere Whorkill Road goes by the Light House on Cape henlopen. Other interesting details include Mount Vernon, Ft. McHenry, Indian Town (on Severn River), Forge, Furnace, Whetstone, Behoboth (sic) Bay, and numerous other historical or long-forgotten placenames. Unusual use of three possible prime meridians: "Longe. W. from London" (at top); "Meridian of the Capitol at Washington ( lower center); and "Longe. W. from Philadelphia" (lower right), plus "Meridian of Philadelphia". Obviously done by a Philadelphia mapmaker. A museum quality rarity. Not in Maryland Historical Society Collection. 11.2"H. x 16.5"W. GOOD. \$2,500.00. I.D.#06123.

Murray Hudson  
#2000 2/06  
mami

**Murray Hudson**

---

**From:** "Elisabeth A. Proffen" <eproffen@mdhs.org>  
**To:** "Murray Hudson" <mapman@ecsis.net>  
**Sent:** Thursday, May 20, 2004 1:10 PM  
**Subject:** RE: 1820 Maryland Pocket Map

Mr. Hudson,

Thank you for your email and phone message. I have checked our map collections here at the Maryland Historical Society and we do not have the c. 1820 map that you describe. However, we also do not have the funds to purchase it, so I must decline your offer.

Thank you for your consideration.

Sincerely,

Elisabeth Proffen  
Special Collections Librarian  
H. Furlong Baldwin Library  
Maryland Historical Society  
201 W. Monument St., Balt., MD 21201  
(410) 685-3750 ext. 327  
eproffen@mdhs.org

-----Original Message-----

**From:** Murray Hudson [mailto:mapman@ecsis.net]  
**Sent:** Tuesday, May 18, 2004 2:42 PM  
**To:** Elisabeth A. Proffen  
**Subject:** 1820 Maryland Pocket Map

Dear Elizabeth Proffen:

We have an unusual anonymous pocket map of Maryland circa 1820 which we offer you.

Here are a description and photos of the cover and unfolded map. It has been backed by our conservators in Massachusetts, so that it can be folded and unfolded without damaging the map.