SC5593-9-97

ProCogo for Windows
Version 2.0 [02.00.00.33]
Copyright(C) 1994-1996 Sarasota Computer Associates, Inc.
All Rights Reserved

New Cogo File
File Name: untitled
Size: 100
Created: 03-24-2003
Last Edited: 03-24-2003
Project No.:
Description:

TYPE	POINT	NORTHING	EASTING	ELEV.	DESCRIPTION
EDITPT	18	4820.51	5030.90		
EDITPT	19	4896.21	4926.35		
EDITPT	20	4848.66	5164.05		

INSTRUMENT SETUP
Instrument point: 19 4896.21 4926.35
Backsight point: 18 4820.51 5030.90
Backsight Bearing: S 54°05'36" E Distance: 129.08
Remarks:

TYPE	FROM	TO	DIRECTION	DISTANCE	NORTHING	EASTING
TRAV	19	1	S 30°19'34" W	190.03	4732.18	4830.40
TRAV	1	2	S 73°17'56" E	174.45	4682.05	4997.49
TRAV	2	3	S 55°07'56" E	343.37	4485.75	5279.22
TRAV	3	4	S 52°23'06" E	175.01	4378.93	5417.85
TRAV	4	5	S 57°20'06" E	169.12	4287.65	5560.22
TRAV	5	6	N 62°33'24" E	100.53	4333.99	5649.44
TRAV	6	7	N 09°42'34" E	150.61	4482.44	5674.84
TRAV	7	8	N 60°06'06" W	174.54	4569.44	5523.53

INSTRUMENT SETUP
Instrument point: 20 4848.66 5164.05
Backsight point: 20 4848.66 5164.05
Backsight Bearing: N 00°00'00" E Distance: 0.00
Remarks:

TYPE	FROM	TO	DIRECTION	DISTANCE	NORTHING	EASTING
TRAV	20	21	S 54°30'40" E	460.00	4581.61	5538.59

TRAV	21	22	S 54°30'40" E	160.00	4488.72	5668.87
TRAV	22	23	S 35°29'20" W	100.00	4407.30	5610.82
TRAV	23	24	S 54°30'40" E	40.00	4384.08	5643.39
TRAV	24	25	S 35°29'20" W	100.00	4302.65	5585.33
TRAV	25	26	N 54°30'40" W	100.00	4360.71	5503.91
TRAV	26	27	N 54°30'40" W	60.00	4395.54	5455.06
TRAV	27	28	N 54°30'40" W	40.00	4418.76	5422.49
INV	28	21	N 35°29'20" E	200.00	4581.61	5538.59

INSTRUMENT SETUP

Instrument point: 23 4407.30 5610.82
Backsight point: 23 4407.30 5610.82
Backsight Bearing: N 00°00'00" E Distance: 0.00
Remarks:

TYPE	FROM	TO	DIRECTION	DISTANCE	NORTHING	EASTING
TRAV	23	29	N 54°30'40" W	60.00	4442.13	5561.96
TRAV	29	30	N 54°30'40" W	60.00	4476.96	5513.11
INV	30	29	S 54°30'40" E	60.00	4442.13	5561.96
INV	30	27	S 35°29'20" W	100.00	4395.54	5455.06
INV	4	5	S 57°20'06" E	169.12	4287.65	5560.22
INV	4	28	N 06°38'30" E	40.10	4418.76	5422.49
INV	4	27	N 65°56'38" E	40.75	4395.54	5455.06
INV	4	26	S 78°02'39" E	87.97	4360.71	5503.91
INV	5	25	N 59°08'52" E	29.25	4302.65	5585.33
INV	5	6	N 62°33'24" E	100.53	4333.99	5649.44
INV	6	24	N 06°53'17" W	50.46	4384.08	5643.39
INV	7	6	S 09°42'34" W	150.61	4333.99	5649.44
INV	7	23	S 40°25'55" W	98.71	4407.30	5610.82
INV	7	29	S 70°20'56" W	119.86	4442.13	5561.96
INV	7	22	N 43°30'57" W	8.67	4488.72	5668.87
INV	7	8	N 60°06'06" W	174.54	4569.44	5523.53
INV	8	21	N 51°04'28" E	19.37	4581.61	5538.59
INV	8	30	S 06°25'38" W	93.06	4476.96	5513.11

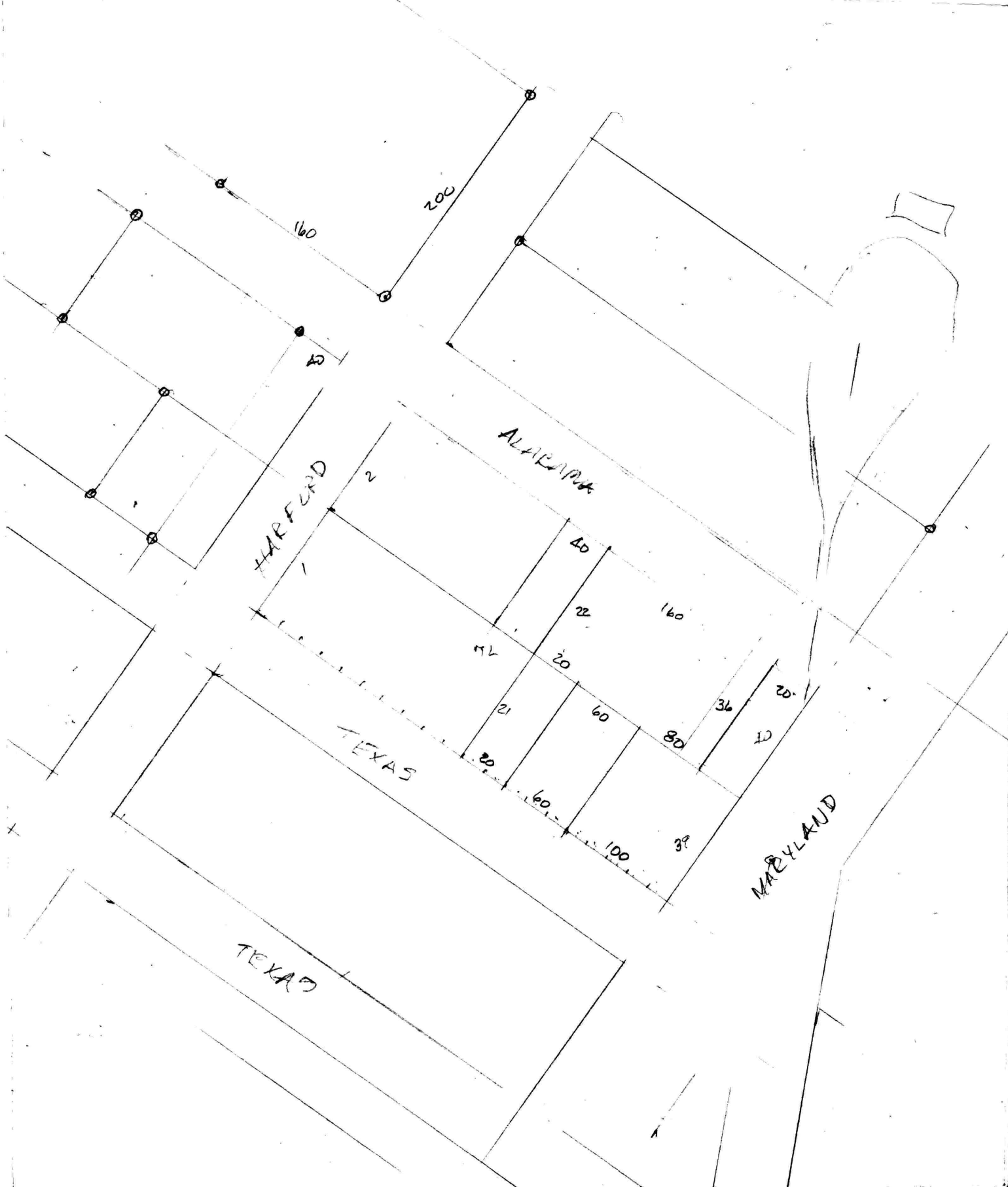

200
160
40
ALABAMA
HARFORD
2
1
40
22
160
20
21
60
80
36
20
40
20
60
100
39
TEXAS
MARYLAND
TEXAS

(18) (19)
A8 - A9 - N 54°05'35"W - 129.09.
(20)
X12

4820.51 5030.90
4896.21 4926.35

4848.66 5164.05

(B4)

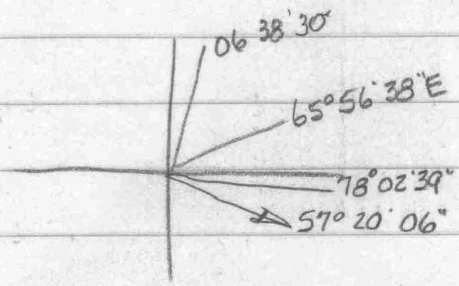

B4-B5 - 28

L116°01'23" - 40.10

27

L56°43'16" - 40.75

26

L20°42'33" - 87.97

(B5) 57 20 06

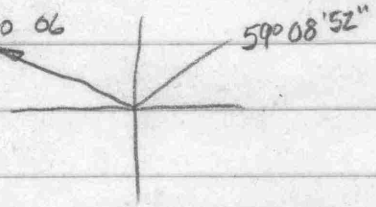

B5-B4-25

R116°28'58" - 29.25

(B6)

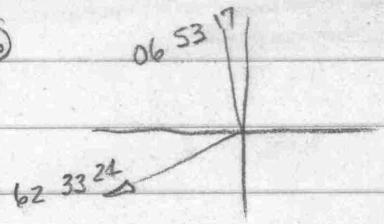

B6-B5-24

R110°33'15" - 50.46

(B7)

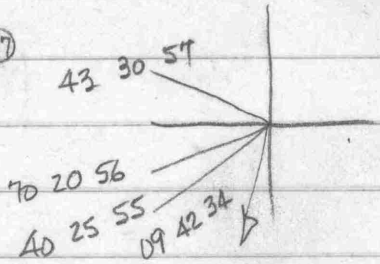

B7-B6-23

R30°43'21" - 98.71
R32°43'50" - 95.15
-29 R135°20'03 4.92

R60°38'22" - 119.86
R59°50'10"
-22

R126°46'28" - 8.67

(B8)

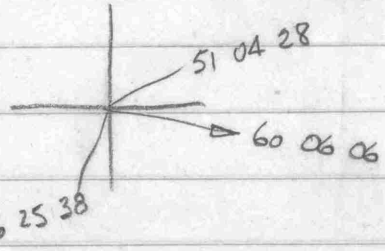

B8-B7-(21)

L68°49'26" 19.37

-30

R66°31'44" - 93.06
R71°15'50" - 85.42 R133°37'39" 10.61

MAP 35A

22, 24, 26, 28, 30, 32, 34, 36
31, 33, 35, 37, 39
21, 23

28- Eugene Deems 38-40

29 Edwin Skidmore 11415 Easter Ave. 22-36
Baltimore 21220 21-39
MLM 193/125

30 Raymond Chambers- 18-20

37 Lorraine Bedyk 17-19

39 Steve Smith 25, 27, 29

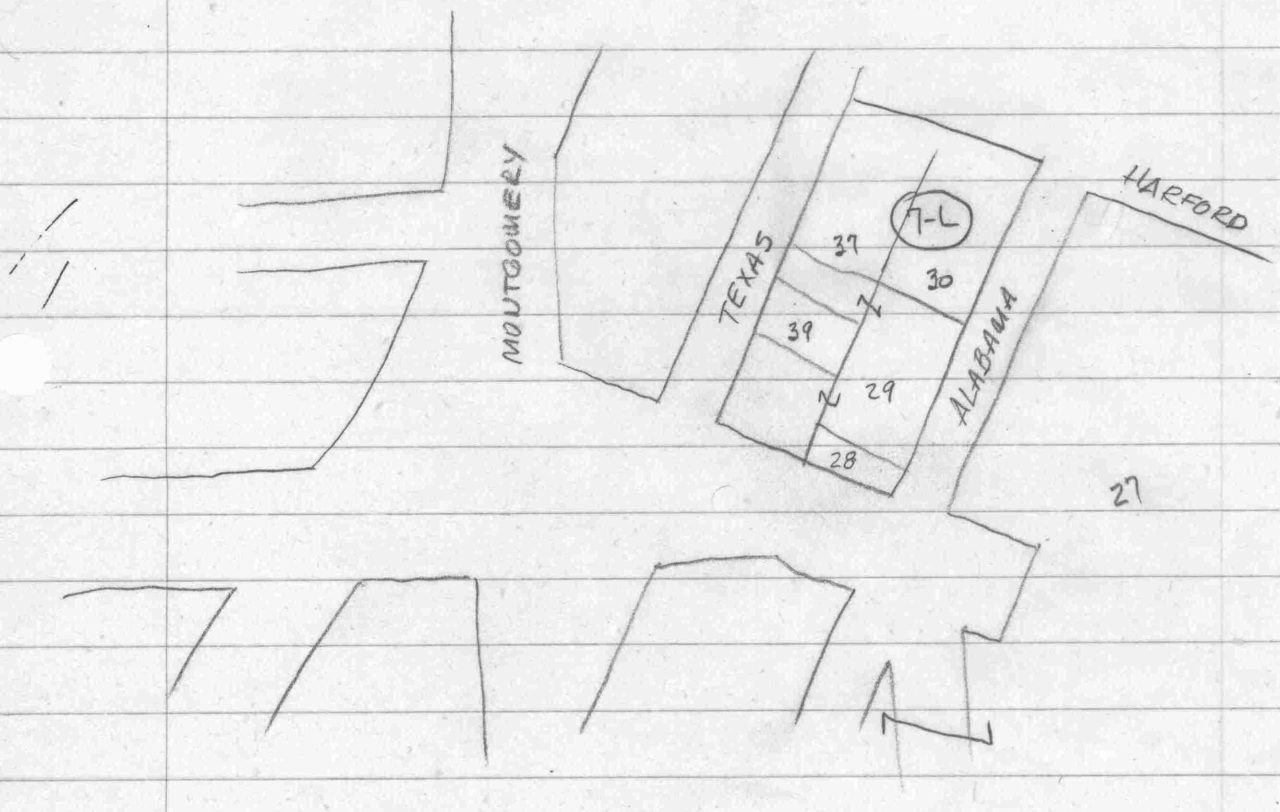

Feb. 2

Edward Skidmore
owns 3 lots near
Mitchell House

410-335-3233

Call before going

8766 Md. Rky.

Edwin Skidmore
Lots in Block 7-L
Tolchester Estates

March 24, 2003

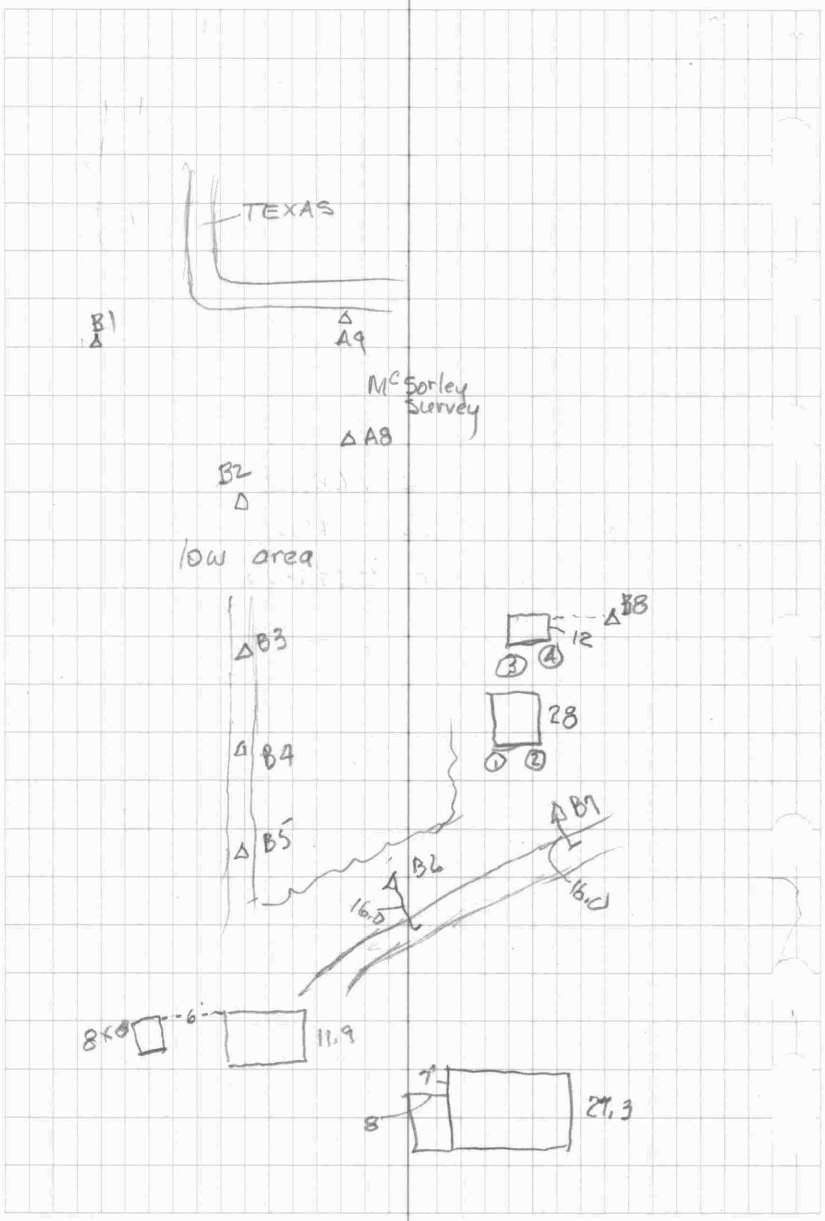

NATIONAL PRINTFAST NO. 446

A9	A8	B1	R84°25'10"	190.03	
B1	A9	B2	R76°22'30"	174.45	
B2	B1	B3	L161°50'	343.37	
B3	B2	B4	L177°15'10"	175.01	
B4	B3	B5	R175°03'	169.12	
B5	B4	B6	R119°53'30"	100.53	
B6	B5	B7	R127°09'15"	150.61	
B7	B6	B8	R110°11'20"	174.54	
		Cor ①	R57°52'50"	115.2	
		②	R68°25'30"	90.6	
		③	R88°42'40"	174.7	
		④	R95°47'40"	167.5	

Corners

B4	B5	28	L116°01'23"	40.10	I.P. & G.P.
		27	L56°43'16"	40.75	" "
		26	L28°42'33"	87.97	" "
B5	B4	25	R116°28'58"	29.25	" "
B6	B5	24	R110°33'15"	50.46	" "
B7	B6	23	R30°43'21"	98.71	" "
		22	R126°46'28"	8.67	" "
B8	B7	21	L68°49'26"	19.37	" "
		30	R66°31'44"	93.06	" "

Note:- 26 & 25 are about 1' from concrete markers

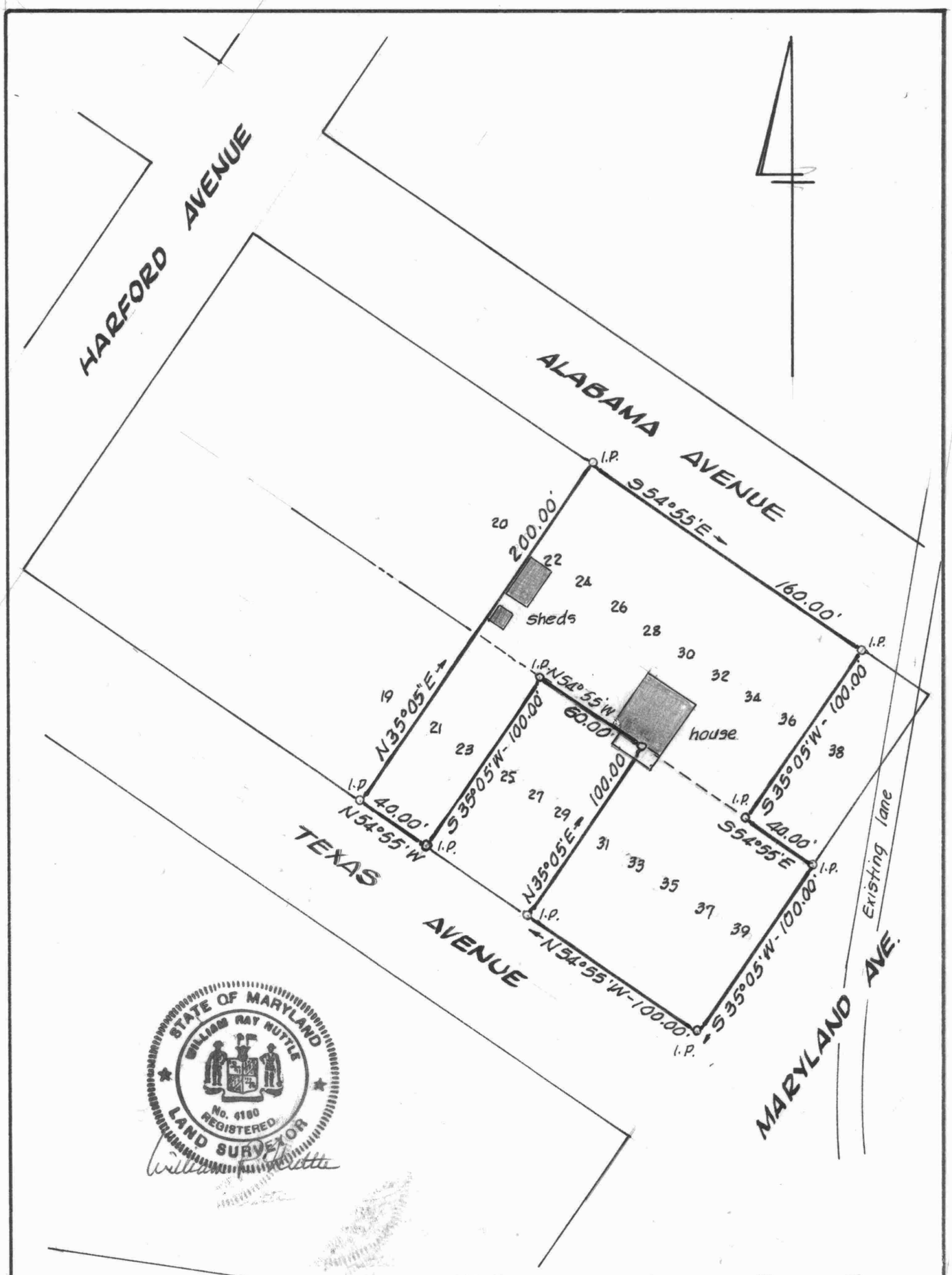

SURVEY OF LOTS IN BLOCK 7-L

TOLCHESTER ESTATES

6TH DISTRICT, KENT COUNTY, MD.

for Edwin Skidmore

Scale 1"=60' Mar. 2003.

William R. Nuttle, Reg. Surveyor
Chestertown, Md.

I.P. = iron pipe

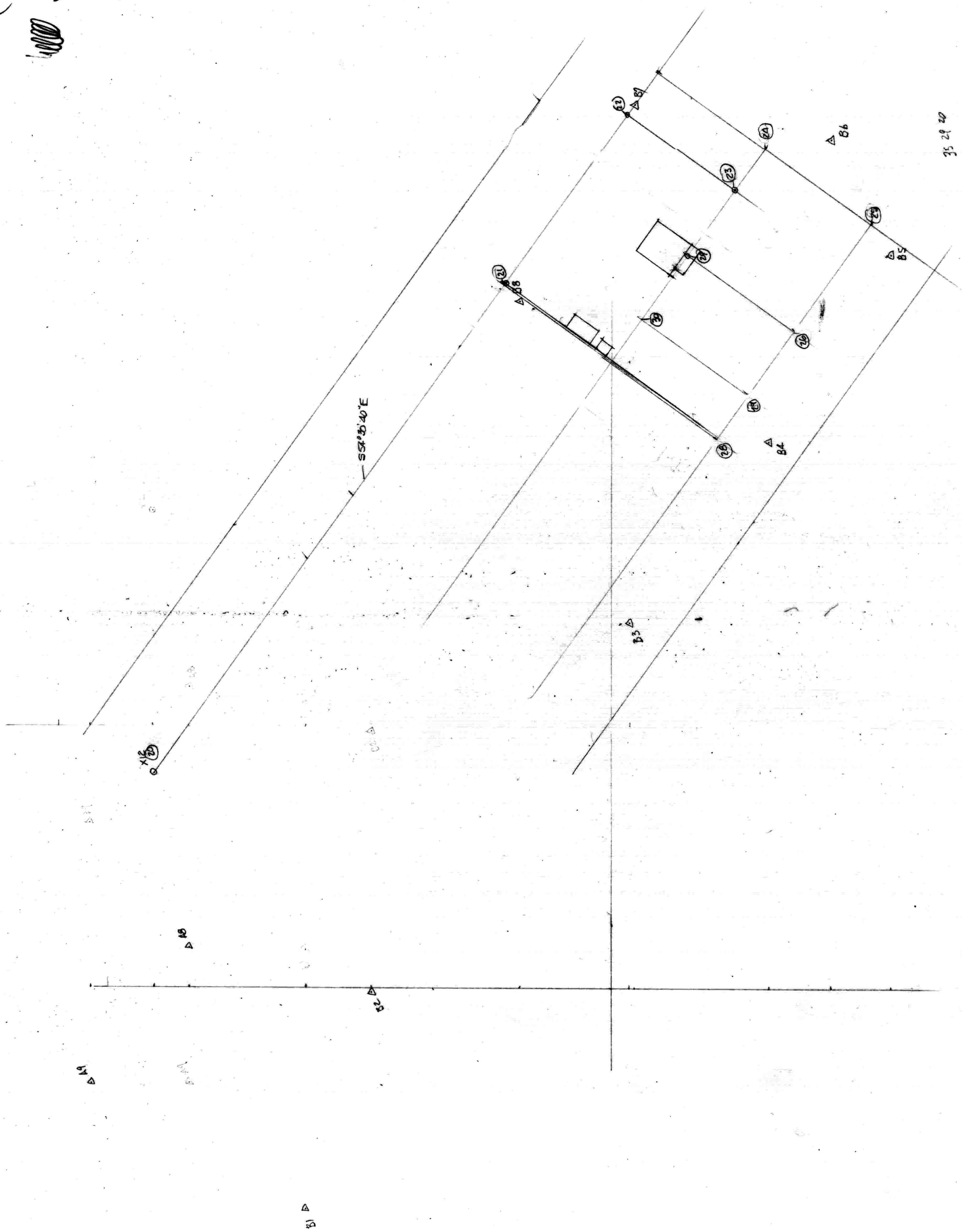
S54°30'40"E
B1
B2
B3
B4
B5
B6
B7
B8
A9
A8
35 29 20