SC5593-9-96

PROJECT:
DESCRIPTION:
FILE: C:\PCW\TOL.CGO
UNITS: U.S. SURVEY FOOT

Friday, November 15,2002
9:31 AM
PAGE 1

ProCogo for Windows
Version 2.0 [02.00.00.33]
Copyright(C) 1994-1996 Sarasota Computer Associates, Inc.
All Rights Reserved

Open Cogo File
File Name: C:\PCW\TOL.CGO
Size: 100
Created: 11-14-2002
Last Edited: 11-14-2002
Project No.:
Description:

TYPE	POINT	NORTHING	EASTING	ELEV.	DESCRIPTION
LIST	1	5000.00	5000.00		
LIST	2	4828.26	5080.08		
LIST	3	4527.88	5161.51		
LIST	4	4378.37	5197.42		
LIST	5	4551.98	5239.53		
LIST	6	4805.98	5047.36		
LIST	7	4495.10	5123.24		
LIST	8	4509.33	5181.53		
LIST	9	4523.56	5239.82		
LIST	10	4426.41	5263.53		
LIST	11	4412.18	5205.24		

①-② S 25°00' E.

(A3)

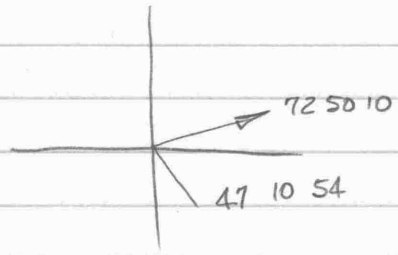

A3-~~A2~~ A5 -⑧

R 59°58'56" - 30.03 - 27.30

2.73

(A4)

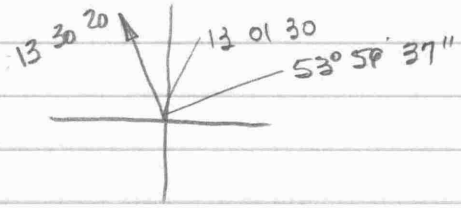

A4-A3-11

R 26°31'50" - 35.22 - 34.71

-10 0.51

R 67°29'57" - 91.50 - 81.73

9.77

(A5)



A5-A3-9

L 73°24'58" - 30.91 - 28.43

2.48

Bob. Baseker
9251 N. Bay View Ave.

Leary descrip-

Robt. Basener
Lots 2-6, Block 5E
Tolchester Estates

Nov. 14, 2002

	nail in tree				
A2	A1	A1	0°	188.54	+0.95
		A3	L170°10'	311.22	
		I.P	L99°15'30"	39.59	
A3	A2	A4	L178°20'20"	153.77	
		A5	R88°06'10"	81.66	
Corners					
A3	A5	(8)	R59°58'56"	27.90	I.P. = G.P.
A4	A3	(11)	R26°31'50"	34.71	" "
		(10)	R67°29'57"	81.73	" "
A5	A3	(9)	L73°24'58"	28.43	" "

Peg Somers Oct. 30, 2002

MLM 0195 0485

Lot 2, 4, 6, Blk. 5E
Wyoming Ave

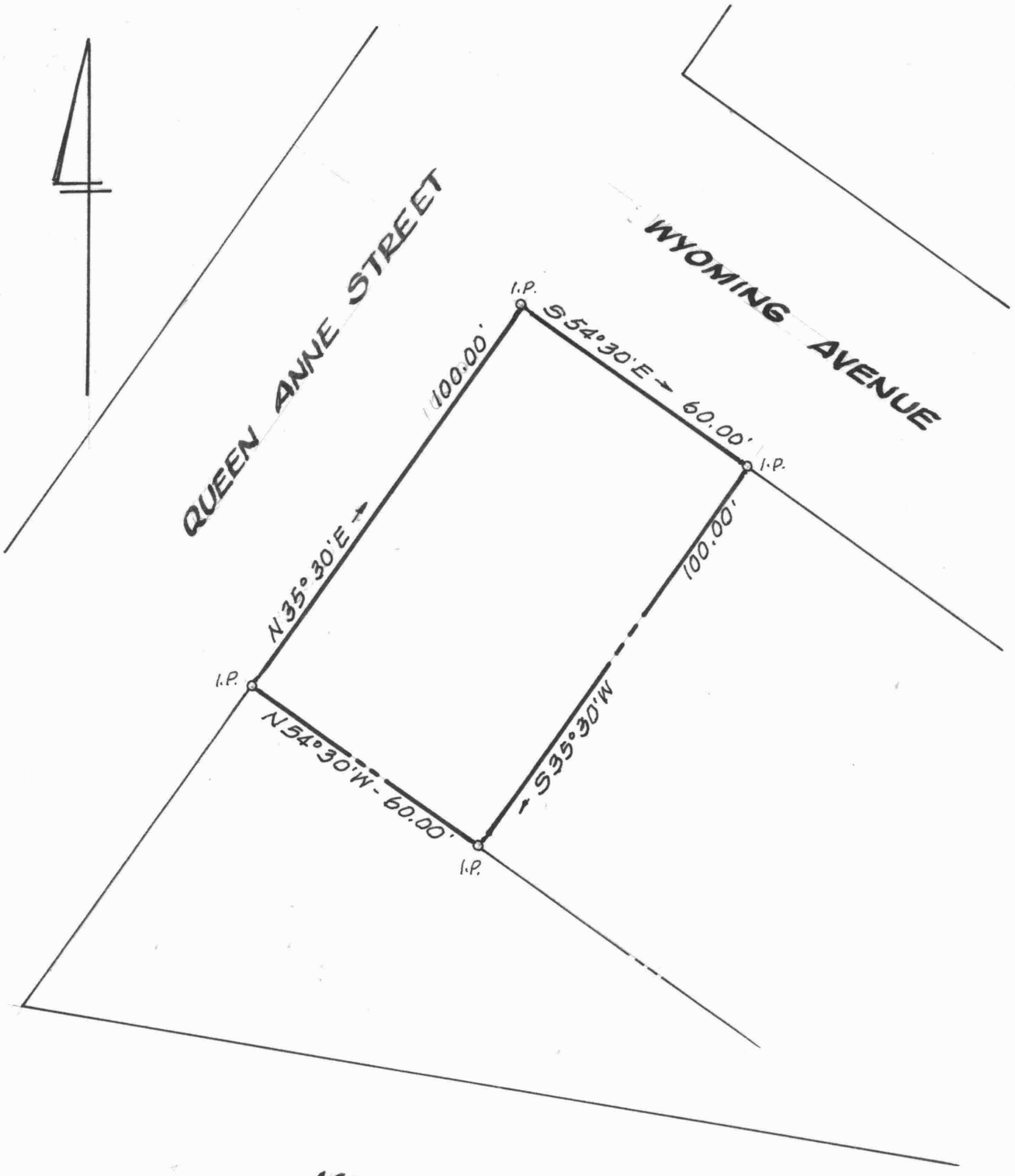

STATE OF MARYLAND
WILLIAM RAY NUTTLE
No. 4190
REGISTERED
LAND SURVEYOR

LOTS 2, 4, & 6, BLOCK 5E
TOLCHESTER ESTATES
6TH DISTRICT, KENT COUNTY, MD.

Scale 1" = 30' Nov. 2002.

William R. Nuttle, Reg. Surveyor
Chestertown, Md.

I.P. = iron pipe

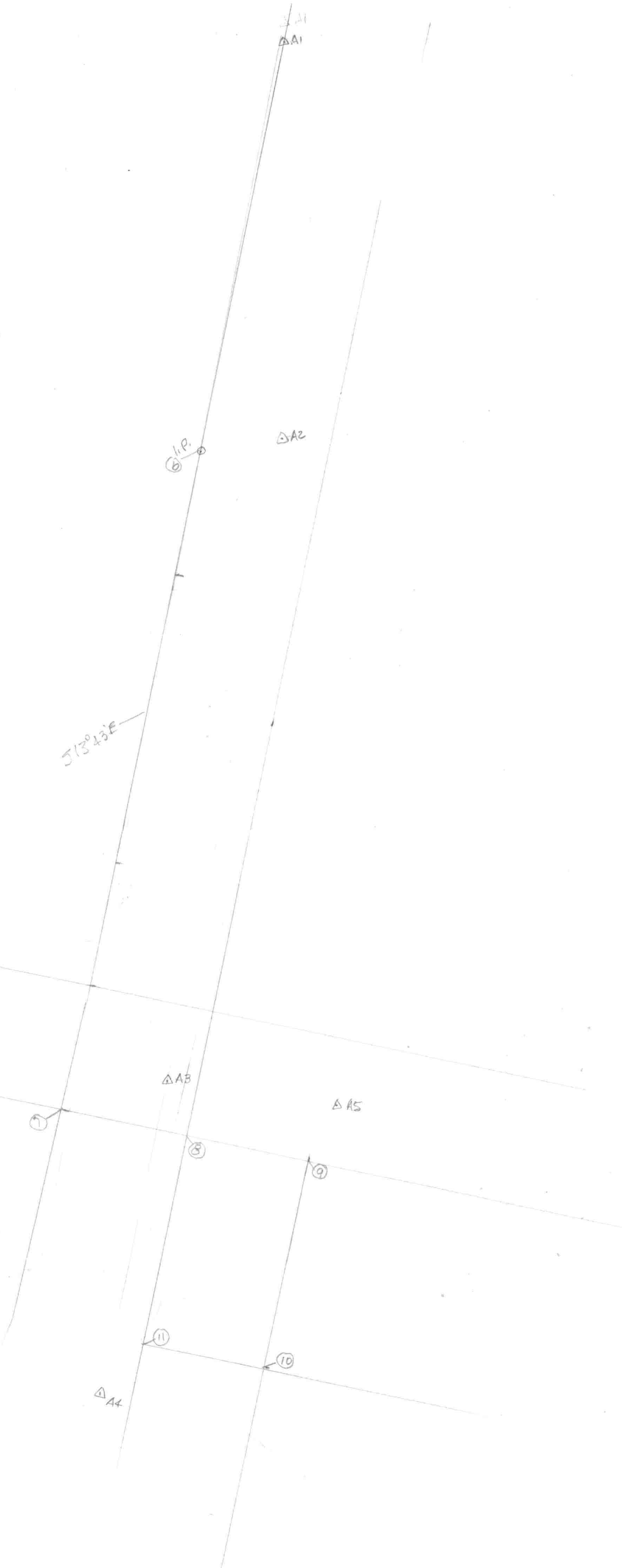
A1
I.P.
6
A2
S13°43'E
A3
A5
7
8
9
11
10
A4