SC5593-9-34

Chestertown, Md.
July 13, 1964.

Mr. Franklin Hogans
Rock Hall, Md.

Dear Mr. Hogans:

Enclosed is a plat of the survey of the Barroll property. I left 3 copies with Ernest Cookerly in Chestertown.

As you can see by the note in the lower left hand corner of the plat, that part of the Barroll property lying within the Washington College leasehold lands was not described. These lines are pretty well fouled up and I do not think that any surveyor can straighten them out as things stand now. I did a considerable amount of research when I bought my property and a certain amount recently, and I cannot say where the lot lines should go. However, I believe that I am safe in saying that Mrs. Barroll owns the leasehold rights to the triangular marsh lot to the souteast of the road crossing the marsh, a strip on the east side of my property, and probably some land on the west side of my lot.

I would suggest that if you buy this Barroll property you and your partners, the town of Chestertown that leases lots 1 and 3, Washington College, and I get together and set up lines of agreement that can be described. Ernie Cookerly, who is the attorney for the town seems to think that this would be a comparatively simple matter.

I haven't done any work on a possible subdivision design for you as yet. If this can be deferred for a week or two I would appreciate it. In the event that you need it sooner than that, give me a call.

Sincerely yours,

William R. Nuttle

DESCRIPTION OF THE FEE SIMPLE PART OF LOT 19,
BYFORD COURT, CHESTERTOWN, KENT COUNTY, MD.

Beginning for the same at a concrete monument on the southeast side of Byford Court road, said point being the northwest corner of Lot 18 and the northeast corner of Lot 19 as shown on the subdivision plat of Byford Court; and running, thence, by and with said Lot 18 S 18 00 E - 305' more or less to the mean high waters of the Chester River, passing over a concrete monument on the bank of said river; thence, by and with the mean high waters of said river in a westerly direction 97' more or less to the Washington College Leasehold Lands; thence, by and with said leasehold lands N 81 53 30 W - 47' and N 24 04 W - 234.47' to the southeast side of the aforementioned Byford Court road; thence, by and with said road along an arc the radius of which is 567.27' and the length of which is 174.97' to the place of beginning.

August 31, 1967.

William R. Nuttle
Registered Surveyor.

William R. Nuttle

Registered Surveyor

Chestertown, Maryland

Phone: 778 – 3490

September 8, 1965.

Mr. Frank Hogans
Chestertown Realty Co.
Rock Hall, Md.

Preliminary and final subdivision plans of Byford Court, initial stakeout of road and bridge, elevations, setting concrete monuments at lot corners and control points (iron pipes and steel stakes set in marsh)

$965.00

William R. Nuttle

Registered Surveyor

Chestertown, Maryland

Phone: 778 – 3490

August 19, 1964.

Mrs. Margaret N. Barroll
c/o Ernest Cookerly, Atty.
Chestertown, Md.

Survey of Margaret N. Barroll property, Chestertown, Md.

$ 245.00

William R. Nuttle
Registered Surveyor
Chestertown, Maryland
Phone: 778 – 3490

Mrs. Margaret N. Barroll
c/o Ernest Cookerly Atty
Chestertown, Md.

Survey, plat and description
of the Barroll leasehold lands.
Chestertown

60.00

William R. Nuttle
Registered Surveyor
Chestertown, Maryland
Phone: 778 – 3490

July 13, 1964.

Mr. David Barroll
c/o Ernest Cookerly, Atty.
Chestertown, Md.

Survey of Margaret N. Barroll property, Chestertown, Md.

$245.00

PROPERTY Carroll DATE 7/8/64

STA. - STA.	BEARING	DIST.	SIN.	COS.	LATITUDE		DEPARTURE		COORDINATE	
					N	S	E	W	LATITUDE	DEPARTURE
.3436872					74.69	XXXXX		XXXXX	1483.66	2492.70
S5 - S4	N18°58'W	78.98	3250180	9457078	XXXXX		XXXXX	25.67	1558.35	2467.03
.305 8079					173.90	XXXXX	53.18	XXXXX		
S4 - S3	N17°00'10"E	181.85	292 4181	956 2906	XXXXX		XXXXX		1732.25	2520.21
.857 0581					67.44	XXXXX	57.80	XXXXX		
S3 - S2	N40°35'50"E	88.82	6507374	7593029	XXXXX		XXXXX		1799.69	2578.01
.089 4190					54.91	XXXXX		XXXXX		
S2 - S1	N05°06'30"W	55.13	0890392	996 0281	XXXXX		XXXXX	4.91	1854.60	2573.10
1.2123909					55.04	XXXXX	66.73	XXXXX		
S1 - A68	N50°29'E	86.50	7714395	636 3026	XXXXX		XXXXX		1909.64	2639.83
						XXXXX	263.47	XXXXX	1379.73	865.32
WC2 - X	S 23°31'40"E	660.00	3991936	916 8666	XXXXX	605.13	XXXXX		774.60	1128.79
6.456 8528					41.37	XXXXX		XXXXX		
X - WC1	N 81°11'50"W	270.30	9882210	153 0337	XXXXX		XXXXX	267.12	815.97	861.67
						XXXXX	269.15	XXXXX	1379.73	865.32
WC2 - Y	S 24°04'E	660.00	4077993	913 0716	XXXXX	602.63	XXXXX		777.10	1134.47
7.018 2660					38.87	XXXXX		XXXXX		
Y - WC1	N81°53'30"W	275.55	990 0032	141 0452	XXXXX		XXXXX	272.80	815.97	861.67
						XXXXX	46.53	XXXXX	777.10	1134.47
Y - S19	S81°53'30"E	47.00	"	"	XXXXX	6.63	XXXXX		770.47	1181.00
1.821 2680					20.03	XXXXX	36.48	XXXXX		
pall S19 - S18	N61°13'50"E	41.62	876 5635	481 2863	XXXXX		XXXXX		790.50	1217.48
.099 9176					133.51	XXXXX		XXXXX	1246.22	878.66
pall CM1 - WC2	N05°42'20"W	134.17	099 4162	995 0459	XXXXX		XXXXX	13.34	1379.73	865.32
						XXXXX		XXXXX		
					XXXXX		XXXXX			
1.076 9850					273.04	XXXXX	294.06	XXXXX	1629.45	2105.88
R5 - A6A	N47°07'20"E	401.28	732 8069	680 4367	XXXXX		XXXXX		1902.49	2399.94
						XXXXX		XXXXX		
					XXXXX		XXXXX			
.968 8080					344.64	XXXXX	333.89	XXXXX	815.97	861.67
WC1 - T4	N44°05'30"E	479.85	695 8083	718 2275	XXXXX		XXXXX		1160.61	1195.56
						XXXXX		XXXXX		
					XXXXX		XXXXX			
						XXXXX		XXXXX		
					XXXXX		XXXXX			
						XXXXX		XXXXX		
					XXXXX		XXXXX			
						XXXXX		XXXXX		
					XXXXX		XXXXX			
						XXXXX		XXXXX		
					XXXXX		XXXXX			
						XXXXX		XXXXX		
					XXXXX		XXXXX			
						XXXXX		XXXXX		
					XXXXX		XXXXX			

PROPERTY Bos, et. al. DATE 10/5/64

STA. - STA.	BEARING	DIST.	SIN.	COS.	LATITUDE N	LATITUDE S	DEPARTURE E	DEPARTURE W	COORDINATE LATITUDE	COORDINATE DEPARTURE
						XXXXX		XXXXX	1000.00	1000.00
A0-D1	S45°10'W	240.18	7091607	7050469	XXXXX	169.34	XXXXX	170.33	830.66	829.67
						XXXXX	31.75	XXXXX		
D1-WC1	S65°15'30"E	34.96	9082041	4185276	XXXXX	14.63	XXXXX		816.03	861.42
						XXXXX	79.25	XXXXX		
WC1-CM1	S75°29'30"E	81.86	9681112	2505208	XXXXX	20.51	XXXXX		795.52	940.67
					187.26	XXXXX		XXXXX		
D1-D2	N65°10'W	445.89	9075333	4199801	XXXXX		XXXXX	404.66	1017.92	425.01
						XXXXX		XXXXX		
D2-WC6	S03°22'W	97.02	0587256	9982742	XXXXX	96.85	XXXXX	5.70	921.07	419.31
4.2089680						XXXXX	442.11	XXXXX		
WC6-WC1	S76°38'10"E	454.41	9729217	2311348	XXXXX	105.04	XXXXX		816.03	861.42
					11.24	XXXXX		XXXXX		
WC1-E1'	N76°38'10"W	48.63	"	"	XXXXX		XXXXX	47.31	827.27	814.11
1.0952056					176.04	XXXXX	192.80	XXXXX		
E1-C2	N47°36'10"E	261.07	7384880	6742666	XXXXX		XXXXX		1003.31	1006.91
.2176194					411.59	XXXXX	89.57	XXXXX	827.27	814.11
E1-A1A	N12°16'40"E	421.22	2126514	9771281	XXXXX		XXXXX		1238.86	903.68
						XXXXX	233.50	XXXXX	816.03	861.42
WC1-E3	S76°38'10"E	240.00	9729217	2311348	XXXXX	55.47	XXXXX		760.56	1094.92
						XXXXX	31.52	XXXXX		
E3-E4	S52°00'E	40.00'	7880108	6156615	XXXXX	24.63	XXXXX		735.93	1126.44
1.5796178					34.54	XXXXX	54.56	XXXXX		
E4-519	N57°39'50"E	64.57	8449249	5348850	XXXXX		XXXXX		770.47	1181.00
						XXXXX		XXXXX		
Description of Leasehold Lands					XXXXX		XXXXX			
					194.50	XXXXX	184.79	XXXXX	184.79	+ 35,941
E1-E2	N43°32'E	268.29	6887765	7249738	XXXXX		XXXXX			
					217.09	XXXXX		XXXXX	274.36	+ 59,560
E2-A1A	N23°41'W	237.05	4016814	9157795	XXXXX		XXXXX	95.22		
					7.36	XXXXX		XXXXX	154.12	+ 1,134
A1A-CM1	N73°36'W	26.08	9593140	2823415	XXXXX		XXXXX	25.02		
					17.40	XXXXX	38.51	XXXXX	167.61	+ 2,916
CM1-CM1A	N65°41'20"E	42.26	9113235	4116911	XXXXX		XXXXX			
						XXXXX	217.29	XXXXX	423.41	- 205,997
CM1A-Y	S24°04'E	532.84	—	—	XXXXX	486.52	XXXXX			
						XXXXX	46.53	XXXXX	687.23	- 4,556
Y-519	S81°53'30"E	47.00	—	—	XXXXX	6.63	XXXXX			
						XXXXX		XXXXX	679.20	- 23,459
519-E4	S57°39'50"W	64.57	8449249	5348850	XXXXX	34.54	XXXXX	54.56		
					24.63	XXXXX		XXXXX	593.12	+ 14,608
E4-E3	N52°00'W	40.00	7880108	6156615	XXXXX		XXXXX	31.52		
					66.71	XXXXX		XXXXX	280.81	+ 18,732
E3-E1	N76°38'10"W	288.63	9729217	2311348	XXXXX		XXXXX	280.81		
					527.69	XXXXX	487.12	XXXXX		2)101,121
					XXXXX	527.69	XXXXX	487.13		50,561
						XXXXX		XXXXX		
					XXXXX		XXXXX		1.161 Acres±	

2) 11601
2) 23214

PROPERTY Barroll DATE 7/8/64

STA. - STA.	BEARING	DIST.	SIN.	COS.	LATITUDE		DEPARTURE		COORDINATE	
					N	S	E	W	LATITUDE	DEPARTURE
						XXXXX	85.41	XXXXX	1352.83	2419.33
A9 - S8	S20°40'E	242.00	3529306	9356495	XXXXX	226.43	XXXXX		1126.40	2504.74
						XXXXX	48.69	XXXXX		
A9 - S9	S09°42'E	289.00	1684894	9857035	XXXXX	284.87	XXXXX		1067.96	2468.02
						XXXXX		XXXXX		
A9 - S10	S19°54'W	305.00	3403796	9402881	XXXXX	286.79	XXXXX	103.82	1066.04	2315.51
						XXXXX		XXXXX	1259.37	2224.05
A10 - S11	S11°40'W	216.00	2022176	9793406	XXXXX	211.54	XXXXX	43.68	1047.83	2180.37
						XXXXX		XXXXX	1067.23	2112.07
A11 - S12	S87°14'W	135.00	9988344	0482687	XXXXX	6.52	XXXXX	134.84	1060.71	1977.23
						XXXXX		XXXXX		
A11 - S13	S70°54'W	330.00	9449489	3272179	XXXXX	107.98	XXXXX	311.83	959.25	1800.24
						XXXXX	31.58	XXXXX	1011.85	1583.39
A13 - S14	S24°33'E	76.00	4154872	9095990	XXXXX	69.13	XXXXX		942.72	1614.97
						XXXXX		XXXXX		
A13 - S15	S34°32'W	160.00	5668856	8237965	XXXXX	131.81	XXXXX	90.70	880.04	1492.69
					21.12	XXXXX	132.33	XXXXX	840.01	1261.13
A14 - S16	N80°56'E	134.00	9875057	1575836	XXXXX		XXXXX		861.13	1393.46
						XXXXX	25.84	XXXXX		
A14 - S17	S39°04 E	41.00	6302242	7764132	XXXXX	31.83	XXXXX		808.18	1286.97
						XXXXX		XXXXX		
A14 - S18	S41°24'W	66.00	6613119	7501111	XXXXX	49.51	XXXXX	43.65	790.50	1217.48
3.9304298					17.68	XXXXX	69.49	XXXXX		
S18 - S17	N75°43'30"E	71.70	9691234	2465762	XXXXX		XXXXX		808.18	1286.97
2.0111426					52.95	XXXXX	106.49	XXXXX		
S17 - S16	N63°33'40"E	118.93	8954098	4452430	XXXXX		XXXXX		861.13	1393.46
5.2474881					18.91	XXXXX	99.23	XXXXX		
S16 - S15	N79°12'40"E	101.02	9823236	1871908	XXXXX		XXXXX		880.04	1492.69
1.9508615					62.68	XXXXX	122.28	XXXXX		
S15 - S14	N62°51'40"E	137.41	8899034	4561490	XXXXX		XXXXX		942.72	1614.97
11.2081065					16.53	XXXXX	185.27	XXXXX		
S14 - S13	N84°54'10"E	186.01	9960454	0888460	XXXXX		XXXXX		959.25	1800.24
1.7444313					101.46	XXXXX	176.99	XXXXX		
S13 - S12	N60°10'40"E	204.01	8675726	4973105	XXXXX		XXXXX		1060.71	1977.23
15.7717892						XXXXX	203.14	XXXXX		
S12 - S11	S86°22'20"E	203.55	9979962	0632744	XXXXX	12.88	XXXXX		1047.83	2180.37
7.4211971					18.21	XXXXX	135.14	XXXXX		
S11 - S10	N82°19'30"E	136.36	9910416	1335538	XXXXX		XXXXX		1066.04	2315.51
7.9432291					1.92	XXXXX	152.51	XXXXX		
S10 - S9	N89°16'40"E	152.52	9999206	0126048	XXXXX		XXXXX		1067.96	2468.02
.6283367					58.44	XXXXX	36.72	XXXXX		
S9 - S8	N32°08'30"E	69.02	5320145	8467353	XXXXX		XXXXX		1126.40	2504.74
.0581863					111.71	XXXXX	6.50	XXXXX		
S8 - S7	N03°19'50"E	111.90	0580964	9983110	XXXXX		XXXXX		1238.11	2511.24
.2181324					125.19	XXXXX		XXXXX		
S7 - S6	N10°16'40"W	127.23	1784206	9839543	XXXXX		XXXXX	22.70	1363.30	2488.54
.0345629					120.36	XXXXX	4.16	XXXXX		
S6 - S5	N01°58'50"E	120.43	0345603	9994026	XXXXX		XXXXX		1483.66	2492.70

PROPERTY________________________ DATE____________

STA. - STA.	BEARING	DIST.	SIN.	COS.	LATITUDE N	LATITUDE S	DEPARTURE E	DEPARTURE W	COORDINATE LATITUDE	COORDINATE DEPARTURE
						XXXXX	18.12	XXXXX	1021.77	998.90
E2-E2A	S 46°28'E	25.00	7249738	6887765	XXXXX	17.22	XXXXX		1004.55	1017.02
						XXXXX		XXXXX	827.27	814.11
E1-E1A	"	"	"	"	XXXXX		XXXXX		810.05	832.23
.1242115					20.61	XXXXX		XXXXX		
E1A-D1	N07°04'50"W	20.77	1232647	992 3738	XXXXX		XXXXX	2.56	830.66	829.67
3.7406593						XXXXX		XXXXX	1004.55	1017.02
E2A--A0	S75°02'W	17.62	9660762	258 2570	XXXXX	4.55	XXXXX	17.02	1000.00	1000.00
					194.50	XXXXX	184.79	XXXXX	827.27	814.11
E1-E2					XXXXX		XXXXX		1021.77	998.90
						XXXXX		XXXXX		
					XXXXX		XXXXX			
						XXXXX		XXXXX		
					XXXXX		XXXXX			
						XXXXX		XXXXX		
					XXXXX		XXXXX			
						XXXXX		XXXXX		
					XXXXX		XXXXX			
						XXXXX		XXXXX		
					XXXXX		XXXXX			
						XXXXX		XXXXX		
					XXXXX		XXXXX			
						XXXXX		XXXXX		
					XXXXX		XXXXX			
						XXXXX		XXXXX		
					XXXXX		XXXXX			
						XXXXX		XXXXX		
					XXXXX		XXXXX			
						XXXXX		XXXXX		
					XXXXX		XXXXX			
						XXXXX		XXXXX		
					XXXXX		XXXXX			
						XXXXX		XXXXX		
					XXXXX		XXXXX			
						XXXXX		XXXXX		
					XXXXX		XXXXX			
						XXXXX		XXXXX		
					XXXXX		XXXXX			
						XXXXX		XXXXX		
					XXXXX		XXXXX			
						XXXXX		XXXXX		
					XXXXX		XXXXX			
						XXXXX		XXXXX		
					XXXXX		XXXXX			
						XXXXX		XXXXX		
					XXXXX		XXXXX			
						XXXXX		XXXXX		
					XXXXX		XXXXX			

Description not including leasehold lands

PROPERTY Barroll **DATE** 7/8/64

STA. - STA.	BEARING	DIST.	SIN.	COS.	LATITUDE N	LATITUDE S	DEPARTURE E	DEPARTURE W	COORDINATE LATITUDE	COORDINATE DEPARTURE
					84.05	XXXXX	186.07	XXXXX	186.07	+ 15,639
CM1A - A2A	N65°41'20"E	204.17	9113235	4116911	XXXXX		XXXXX			
					119.74	XXXXX	275.49	XXXXX	647.63	+ 77,547
A2A - A3A	N66°30'30"E	300.39	9171181	3986157	XXXXX		XXXXX			
						XXXXX	5.15	XXXXX	928.27	- 10,972
A3A - A3B	S23°32'30"E	12.89	3994159	9167699	XXXXX	11.82	XXXXX			
					446.90	XXXXX	1016.06	XXXXX	1949.48	+ 871,222
A3B - A6A	N66°15'30"E	1110.00	9153700	4026136	XXXXX		XXXXX			
					7.15	XXXXX	239.89	XXXXX	3205.43	+ 22,918
A6A - A6B	N88°17'30"E	240.00	9995555	0298116	XXXXX		XXXXX			
						XXXXX		XXXXX	3378.59	- 185,957
A6B - S1	S50°29'W	86.50	7714395	6363026	XXXXX	55.04	XXXXX	66.73		
						XXXXX	4.91	XXXXX	3316.77	- 182,123
S1 - S2	S05°06'30"E	55.13	0890392	9960281	XXXXX	54.91	XXXXX			
						XXXXX		XXXXX	3263.88	- 220,116
S2 - S3	S40°35'50"W	88.82	6507374	7593029	XXXXX	67.44	XXXXX	57.80		
						XXXXX		XXXXX	3152.90	- 548,289
S3 - S4	S17°00'10"W	181.85	2924181	9562906	XXXXX	173.90	XXXXX	53.18		
						XXXXX	25.67	XXXXX	3125.39	- 233,435
S4 - S5	S18°58'E	78.98	3250180	9457078	XXXXX	74.69	XXXXX			
						XXXXX		XXXXX	3146.90	- 378,760
S5 - S6	S01°58'50"W	120.43	0345603	9994026	XXXXX	120.36	XXXXX	4.16		
						XXXXX	22.70	XXXXX	3165.44	- 396,281
S6 - S7	S10°16'40"E	127.23	1784206	9839543	XXXXX	125.19	XXXXX			
						XXXXX		XXXXX	3181.64	- 355,421
S7 - S8	S03°19'50"W	111.90	0580964	9983110	XXXXX	111.71	XXXXX	6.50		
						XXXXX		XXXXX	3138.42	- 183,409
S8 - S9	S32°08'30"W	69.02	5320145	8467353	XXXXX	58.44	XXXXX	36.72		
						XXXXX		XXXXX	2949.19	- 5,662
S9 - S10	S89°16'40"W	152.52	9999206	0126048	XXXXX	1.92	XXXXX	152.51		
						XXXXX		XXXXX	2661.54	- 348,466
S10 - S11	S82°19'30"W	136.36	9910416	1335538	XXXXX	18.21	XXXXX	135.14		
					12.88	XXXXX		XXXXX	2323.26	+ 29,923
S11 - S12	N86°22'20"W	203.55	9979962	0632744	XXXXX		XXXXX	203.14		
						XXXXX		XXXXX	1943.13	- 197,149
S12 - S13	S60°10'40"W	204.01	8675726	4973105	XXXXX	101.46	XXXXX	176.99		
						XXXXX		XXXXX	1580.87	- 26,131
S13 - S14	S84°54'10"W	186.01	9960454	0888460	XXXXX	16.53	XXXXX	185.27		
						XXXXX		XXXXX	1273.32	- 179,811
S14 - S15	S62°51'40"W	137.41	8899034	4561490	XXXXX	62.68	XXXXX	122.28		
						XXXXX		XXXXX	1051.81	- 19,889
S15 - S16	S79°12'40"W	101.02	9823236	1871908	XXXXX	18.91	XXXXX	99.23		
						XXXXX		XXXXX	846.09	- 44,800
S16 - S17	S63°33'40"W	118.93	8954098	4452430	XXXXX	52.95	XXXXX	106.49		
						XXXXX		XXXXX	670.11	- 11,847
S17 - S18	S75°43'30"W	71.70	9691234	2465762	XXXXX	17.68	XXXXX	69.49		
						XXXXX		XXXXX		
					XXXXX		XXXXX			

PROPERTY Barroll **DATE** 7/8/64

STA. - STA.	BEARING	DIST.	SIN.	COS.	LATITUDE N	LATITUDE S	DEPARTURE E	DEPARTURE W	COORDINATE LATITUDE	COORDINATE DEPARTURE
						XXXXX		XXXXX	564.14	− 11,299
S18 - S19	S61°13'50"W	41.62	8765635	4812863	XXXXX	20.03	XXXXX	36.48		
					6.63	XXXXX		XXXXX	481.13	+ 3189
S19 - Y	N81°53'30"W	47.00	9900032	1410452	XXXXX		XXXXX	46.53		
					486.52	XXXXX		XXXXX	217.29	+ 105,715
Y - CM1A	N24°04'W	532.84	4077993	9130716	XXXXX		XXXXX	217.29		
					1163.87	XXXXX	1775.94	XXXXX		2 | 2,013,664
					XXXXX	1163.87	XXXXX	1775.93		1,006,832
						XXXXX		XXXXX		
					XXXXX		XXXXX		23.114 Acres±	
						XXXXX		XXXXX		
					XXXXX		XXXXX			
						XXXXX		XXXXX		
					XXXXX		XXXXX			
						XXXXX		XXXXX		
					XXXXX		XXXXX			
						XXXXX		XXXXX		
					XXXXX		XXXXX			
						XXXXX		XXXXX		
					XXXXX		XXXXX			
						XXXXX		XXXXX		
					XXXXX		XXXXX			
						XXXXX		XXXXX		
					XXXXX		XXXXX			
						XXXXX		XXXXX		
					XXXXX		XXXXX			
						XXXXX		XXXXX		
					XXXXX		XXXXX			
						XXXXX		XXXXX		
					XXXXX		XXXXX			
						XXXXX		XXXXX		
					XXXXX		XXXXX			
						XXXXX		XXXXX		
					XXXXX		XXXXX			
						XXXXX		XXXXX		
					XXXXX		XXXXX			
						XXXXX		XXXXX		
					XXXXX		XXXXX			
						XXXXX		XXXXX		
					XXXXX		XXXXX			
						XXXXX		XXXXX		
					XXXXX		XXXXX			
						XXXXX		XXXXX		
					XXXXX		XXXXX			
						XXXXX		XXXXX		
					XXXXX		XXXXX			
						XXXXX		XXXXX		
					XXXXX		XXXXX			

PROPERTY Byford Court DATE 7/20/65

STA. - STA.	BEARING	DIST.	SIN.	COS.	LATITUDE N	LATITUDE S	DEPARTURE E	DEPARTURE W	COORDINATE LATITUDE	COORDINATE DEPARTURE
						XXXXX		XXXXX	1347.68	1103.24
⑤ - 5A	S65°41'20"W	30.76	911 3235	411.6911	XXXXX	12.66	XXXXX	28.03	1335.02	1075.21
.0469111					30.27	XXXXX	1.42	XXXXX		
5A - A2	N02°41'10"E	30.30	0468643	998 9013	XXXXX		XXXXX		1365.29	1076.63
					61.86	XXXXX	141.33	XXXXX	1347.68	1103.24
⑤ - 6A	N66°30'30"E	155.19	917 1181	398 6157	XXXXX		XXXXX		1409.54	1244.57
3.7952542						XXXXX		XXXXX		
6A - A2	S75°14'20"W	173.67	966 9965	2547895	XXXXX	44.25	XXXXX	167.94	1365.29	1076.63
					16.26	XXXXX	36.96	XXXXX	1455.60	1383.88
7 - 7A	N66°15'30"E	40.38	9153700	402 6136	XXXXX		XXXXX		1471.86	1420.84
					88.26	XXXXX	200.67	XXXXX		
7 - 7B	"	219.22	"	"	XXXXX		XXXXX		1543.86	1584.55
					151.33	XXXXX	344.06	XXXXX		
7 - 7C	"	375.87	"	"	XXXXX		XXXXX		1606.93	1727.94
					210.46	XXXXX	478.49	XXXXX		
7 - 7D	"	522.73	"	"	XXXXX		XXXXX		1666.06	1862.37
					294.28	XXXXX	669.07	XXXXX		
7 - 7E	"	730.93	"	"	XXXXX		XXXXX		1749.88	2052.95
1.3766756					37.30	XXXXX	51.35	XXXXX		
7E - A5	N54°00'20"E	63.47	8090740	5877068	XXXXX		XXXXX		1787.18	2104.30
2.8226458						XXXXX		XXXXX	1666.06	1862.37
7D - A4	S70°29'30"W	155.51	9425929	3339440	XXXXX	51.93	XXXXX	146.58	1614.13	1715.79
1.6875000					7.20	XXXXX		XXXXX	1606.93	1727.94
7C - A4	N59°21'W	14.12	8602975	5097924	XXXXX		XXXXX	12.15	1614.13	1715.79
1.8676533					70.27	XXXXX	131.24	XXXXX	1543.86	1584.55
7B - A4	N61°50'E	148.87	8815782	4720380	XXXXX		XXXXX		1614.13	1715.79
2.1619758					17.41	XXXXX		XXXXX	1471.86	1420.84
7A - A3	N65°10'40"W	41.47	9076147	419 8041	XXXXX		XXXXX	37.64	1489.27	1383.20
						XXXXX		XXXXX		
					XXXXX		XXXXX			
						XXXXX		XXXXX		
					XXXXX		XXXXX			
						XXXXX		XXXXX		
					XXXXX		XXXXX			
						XXXXX		XXXXX		
					XXXXX		XXXXX			
						XXXXX		XXXXX		
					XXXXX		XXXXX			
						XXXXX		XXXXX		
					XXXXX		XXXXX			
						XXXXX		XXXXX		
					XXXXX		XXXXX			
						XXXXX		XXXXX		
					XXXXX		XXXXX			
						XXXXX		XXXXX		
					XXXXX		XXXXX			
						XXXXX		XXXXX		
					XXXXX		XXXXX			

PROPERTY Byford Court - Check DATE 7/3/65

STA. - STA.	BEARING	DIST.	SIN.	COS.	LATITUDE N	LATITUDE S	DEPARTURE E	DEPARTURE W	COORDINATE LATITUDE	COORDINATE DEPARTURE
					59.33	XXXXX	133.40	XXXXX	1160.61	1195.56
9 - A	N66°01'20"E	146.00	9137031	4063823	XXXXX		XXXXX			
					189.60	XXXXX		XXXXX		
A - B	N23°44'30"W	207.13	4026136	9153700	XXXXX		XXXXX	83.39		
					57.88	XXXXX	133.17	XXXXX		1378.74
B - 6	N66°30'30"E	145.20	9171181	3986157	XXXXX		XXXXX		1467.42	1378.73
						XXXXX		XXXXX		
					XXXXX		XXXXX			
					22.64	XXXXX	106.58	XXXXX	1314.67	1568.82
11 - C	N78°00'20"E	108.96	9781678	2078168	XXXXX		XXXXX			
					206.54	XXXXX		XXXXX		
C - D	N23°44'30"W	225.64	4026136	9153700	XXXXX		XXXXX	90.85		
					63.07	XXXXX	143.39	XXXXX		
D - E	N66°15'30"E	156.65	9153700	4026136	XXXXX		XXXXX			
						XXXXX	103.96	XXXXX		
E - F	S23°44'30"E	258.22	4026136	9153700	XXXXX	236.37	XXXXX			
					31.17	XXXXX	146.73	XXXXX	1401.72	
F - 12	N78°00'20"E	150.00	9781678	2078168	XXXXX		XXXXX		1401.74	1978.63
					264.32	XXXXX		XXXXX		
12 - G	N23°44'30"W	288.76	4026136	9153700	XXXXX		XXXXX	116.26		
					83.82	XXXXX	190.58	XXXXX		
G - H	N66°15'30"E	208.20	9153700	4026136	XXXXX		XXXXX			
						XXXXX	52.96	XXXXX		
H - I	S23°44'30"E	131.55	4026136	9153700	XXXXX	120.42	XXXXX			
						XXXXX		XXXXX	1592.07	
I - 14	S41°37'50"W	50.00	6643249	7474439	XXXXX	37.37	XXXXX	33.22	1592.10	2072.69
						XXXXX		XXXXX		
					XXXXX		XXXXX			
						XXXXX		XXXXX		
					XXXXX		XXXXX			
						XXXXX		XXXXX		
					XXXXX		XXXXX			
						XXXXX		XXXXX		
					XXXXX		XXXXX			
						XXXXX		XXXXX		
					XXXXX		XXXXX			
						XXXXX		XXXXX		
					XXXXX		XXXXX			
						XXXXX		XXXXX		
					XXXXX		XXXXX			
						XXXXX		XXXXX		
					XXXXX		XXXXX			

PROPERTY Byford Court DATE June 17, 1965

STA. - STA.	BEARING	DIST.	SIN.	COS.	LATITUDE N	LATITUDE S	DEPARTURE E	DEPARTURE W	COORDINATE LATITUDE	COORDINATE DEPARTURE
					194.50	XXXXX	184.79	XXXXX	827.27	814.11
1 - 2	N43°32'E	268.29	688 7765	7249738	XXXXX		XXXXX		1021.77	998.90
					88.97	XXXXX	84.53	XXXXX		
2 - T	N43°32'E	122.72	"	"	XXXXX		XXXXX		1110.74	1083.43
					49.87	XXXXX	112.13	XXXXX		
T - 9	N66°01'20"E	122.72	9137031	406 3823	XXXXX		XXXXX		1160.61	1195.56
					121.74	XXXXX	273.71	XXXXX		
9 - 10	"	299.56	"	"	XXXXX		XXXXX		1282.35	1469.27
					21.38	XXXXX	48.08	XXXXX		
10 - T	"	52.62	"	"	XXXXX		XXXXX		1303.73	1517.35
					10.94	XXXXX	51.47	XXXXX		
T - 11	N78°00'20"E	52.62	9781678	2078168	XXXXX		XXXXX		1314.67	1568.82
					87.07	XXXXX	409.81	XXXXX		
11 - 12	"	418.96	"	"	XXXXX		XXXXX		1401.74	1978.63
					12.19	XXXXX	57.38	XXXXX		
12 - T	"	58.66	"	"	XXXXX		XXXXX		1413.93	2036.01
					57.46	XXXXX	11.83	XXXXX		
T - 13	N11°37'50"E	"	2016003	9794679	XXXXX		XXXXX		1471.39	2047.84
					120.71	XXXXX	24.85	XXXXX		
13 - 14	"	123.24	"	"	XXXXX		XXXXX		1592.10	2072.69
					37.37	XXXXX	33.22	XXXXX	(1629.47)	(2105.91)
14 - R5	N41°37'50"E	50.00	6643249	7474439	XXXXX		XXXXX		1629.45	2105.88
						XXXXX		XXXXX		
					XXXXX		XXXXX			
						XXXXX	48.97	XXXXX	1592.10	2072.69
14 - 15	S78°22'10"E	50.00	9794679	2016003	XXXXX	10.08	XXXXX		1582.02	2121.66
						XXXXX		XXXXX	1471.39	2047.84
13 - 16	"	"	"	"	XXXXX		XXXXX		1461.31	2096.81
						XXXXX	10.39	XXXXX	1401.74	1978.63
12 - 17	S11°59'40"E	50.00	2078168	9781678	XXXXX	48.91	XXXXX		1352.83	1989.02
						XXXXX		XXXXX	1314.67	1568.82
11 - 18	"	"	"	"	XXXXX		XXXXX		1265.76	1579.21
						XXXXX	20.32	XXXXX	1282.35	1469.27
10 - 19	S23°58'40"E	50.00	4063823	9137031	XXXXX	45.69	XXXXX		1236.66	1489.59
						XXXXX		XXXXX	1160.61	1195.56
9 - 20	"	"	"	"	XXXXX		XXXXX		1114.92	1215.88
						XXXXX	36.25	XXXXX	1021.77	998.90
2 - 21	S46°28'E	50.00	7249738	6887765	XXXXX	34.44	XXXXX		987.33	1035.15
						XXXXX	56.26	XXXXX	827.27	814.11
1 - 22	S76°38'10"E	57.83	9729217	2311348	XXXXX	13.37	XXXXX		813.90	870.37
.950/1239					173.43	XXXXX	164.78	XXXXX		
22 - 21	N43°32'E	239.22	6887765	7249738	XXXXX		XXXXX		987.33	1035.15
						XXXXX		XXXXX		
					XXXXX		XXXXX			
						XXXXX		XXXXX		
					XXXXX		XXXXX			
						XXXXX		XXXXX		
					XXXXX		XXXXX			

PROPERTY David Barroll DATE 7/6/64

STA. - STA.	BEARING	DIST.	SIN.	COS.	LATITUDE N	LATITUDE S	DEPARTURE E	DEPARTURE W	COORDINATE LATITUDE	COORDINATE DEPARTURE
Traverse					210.71	XXXXX		XXXXX	1000.00	1000.00
A0-A1	N20° 32' W	225.00 224.98	350 7523	9364683	XXXXX	-2	XXXXX	78.92	1210.69	921.08
					154.62	XXXXX	155.55	XXXXX		
A1-A2	N45°10'20"E	219.32 219.28	709 2290	704 9781	XXXXX	-2	XXXXX		1365.29	1076.63
					123.99	XXXXX	306.58	XXXXX		
A2-A3	N67°58'50"E	330.70 330.64	927 0567	374 9212	XXXXX	-1	XXXXX	-1	1489.27	1383.20
					124.87	XXXXX	332.60	XXXXX		
A3-A4	N69°25'20"E	355.27 355.21	936 1959	351 4786	XXXXX	-1	XXXXX	-1	1614.13	1715.79
					173.07	XXXXX	388.52	XXXXX		
A4-A5	N65°59'20"E	425.32 425.25	913 4666	406 9138	XXXXX	-2	XXXXX	-1	1787.18	2104.30
					115.63	XXXXX	275.44	XXXXX		
A5-A6	N67°13'40"E	298.73 298.68	922 0509	387 0686	XXXXX	-1	XXXXX	-1	1902.80	2379.73
					+1	XXXXX	130.63	XXXXX		
A6-A7	S53°38'E	162.22 162.20	805 2389	592 9505	XXXXX	96.19	XXXXX		1806.60	2510.36
					+2	XXXXX		XXXXX		
A7-A8	S39°14'10"W	269.56 269.53	632 5176	774 5460	XXXXX	208.79	XXXXX	170.50	1597.79	2339.86
					+2	XXXXX	79.47	XXXXX		
A8-A9	S17°58'30"E	257.51 257.48	308 6020	951 1913	XXXXX	244.94	XXXXX		1352.83	2419.33
					+1	XXXXX	+1	XXXXX		
A9-A10	S64°25'30"W	216.48 216.46	902 0210	431 6922	XXXXX	93.45	XXXXX	195.27	1259.37	2224.05
					+2	XXXXX		XXXXX		
A10-A11	S30°14'10"W	222.37 222.35	503 5646	863 9576	XXXXX	192.12	XXXXX	111.98	1067.23	2112.07
						XXXXX	+1	XXXXX		
A11-A12	S85°31'50"W	302.00 301.97	996 9590	077 9274	XXXXX	23.53	XXXXX	301.08	1043.70	1810.98
						XXXXX	+1	XXXXX		
A12-A13	S82°02'W	229.80 229.78	990 3489	138 5970	XXXXX	31.85	XXXXX	227.58	1011.85	1583.39
					+1	XXXXX	+1	XXXXX		
A13-A14	S61°56'W	365.20 365.16	882 4007	470 4986	XXXXX	171.83	XXXXX	322.25	840.01	1261.13
					160.00	XXXXX	+1	XXXXX		
A14-A0	N58°30'10"W	306.24 306.21	852 6655	522 4572	XXXXX	-1	XXXXX	261.12	1000.00	1000.00
					1062.89	XXXXX	1668.79	XXXXX		
					XXXXX	1062.70	XXXXX	1668.70		
					0.19	XXXXX	0.09	XXXXX		
					XXXXX		XXXXX			
						XXXXX		XXXXX		
					XXXXX		XXXXX			
						XXXXX		XXXXX		
					XXXXX		XXXXX			
						XXXXX		XXXXX		
					XXXXX		XXXXX			
						XXXXX		XXXXX		
					XXXXX		XXXXX			
						XXXXX		XXXXX		
					XXXXX		XXXXX			

275 413

PROPERTY Lot 19 - Leasehold Lands DATE 2/24/67

STA. - STA.	BEARING	DIST.	SIN.	COS.	LATITUDE		DEPARTURE		COORDINATE	
					N	S	E	W	LATITUDE	DEPARTURE
.4724349						XXXXX	99.32	XXXXX	987.33	1035.15
21 - Y	S 25°17'20"E	232.51	4271825	9041654	XXXXX	210.23	XXXXX		777.10	1134.47
						XXXXX	411.26	XXXXX	987.33	1035.15
21 - R	S 46°28'E	567.27	7249738	6887765	XXXXX	390.72	XXXXX		596.61	1446.41
1.7282951					180.49	XXXXX		XXXXX		
R - Y	N 59°56'50"W	360.39	8655645	5007975	XXXXX		XXXXX	311.94	777.10	1134.47
						XXXXX		XXXXX		
					XXXXX		XXXXX			
Description					173.43	XXXXX	164.77	XXXXX	164.77	+ 28.576
A - B	N 43° 32'E	239.22	6887765	7249738	XXXXX		XXXXX			
					3.85	XXXXX	3.70	XXXXX	333.24	+ 1282
B - C	N 43°48'10"E	5.34	6921782	7217267	XXXXX		XXXXX			
						XXXXX	95.62	XXXXX	432.56	- 92,606
C - D	S 24°04'E	234.47	4077993	9130716	XXXXX	214.09	XXXXX			
						XXXXX	46.53	XXXXX	574.71	- 3810
D - E	S 81°53'30"E	47.00	—	—	XXXXX	6.63	XXXXX			
						XXXXX		XXXXX	566.68	- 19,573
E - F	S 57°39'50"W	64.57	—	—	XXXXX	34.54	XXXXX	54.56		
					24.63	XXXXX		XXXXX	480.60	+ 11,837
F - G	N 52°00'W	40.00	—	—	XXXXX		XXXXX	31.52		
					53.35	XXXXX		XXXXX	224.55	+ 11,979
G - A	N 76°38'10"W	230.80	9729217	2311348	XXXXX		XXXXX	224.55		
					255.26	XXXXX	310.62	XXXXX		2)62,315
					XXXXX	255.26	XXXXX	310.63		31,158
						XXXXX		XXXXX		
					XXXXX		XXXXX		0.715 Acres±	
						XXXXX		XXXXX		
					XXXXX		XXXXX			
						XXXXX		XXXXX		
					XXXXX		XXXXX			
						XXXXX		XXXXX		
					XXXXX		XXXXX			
						XXXXX		XXXXX		
					XXXXX		XXXXX			
						XXXXX		XXXXX		
					XXXXX		XXXXX			
						XXXXX		XXXXX		
					XXXXX		XXXXX			
						XXXXX		XXXXX		
					XXXXX		XXXXX			
						XXXXX		XXXXX		
					XXXXX		XXXXX			
						XXXXX		XXXXX		
					XXXXX		XXXXX			
						XXXXX		XXXXX		
					XXXXX		XXXXX			
						XXXXX		XXXXX		
					XXXXX		XXXXX			

PROPERTY Byford Court **DATE** 6/24/65

STA. - STA.	BEARING	DIST.	SIN.	COS.	LATITUDE N	LATITUDE S	DEPARTURE E	DEPARTURE W	COORDINATE LATITUDE	COORDINATE DEPARTURE
					3.12	XXXXX	14.67	XXXXX	1265.76	1579.21
(18) - T8	N78°00'20"E	15.00	9781678	2078168	XXXXX		XXXXX		1268.88	1593.88
					34.50	XXXXX	162.38	XXXXX		
(18) - T9	"	166.00	"	"	XXXXX		XXXXX		1300.26	1741.59
					65.88	XXXXX	310.08	XXXXX		
(18) - T10	"	317.00	"	"	XXXXX		XXXXX		1331.64	1889.29
.2719663						XXXXX		XXXXX		
T10 - A12	S15°12'50"W	298.40	2624231	9649529	XXXXX	287.94	XXXXX	78.31	1043.70	1810.98
.2704630					256.56	XXXXX		XXXXX		
A12 - T9	N15°08'W	265.78	2610662	9653209	XXXXX		XXXXX	69.39	1300.26	1741.59
.9641175						XXXXX	217.10	XXXXX	1268.88	1593.88
T8 - A12	S43°57'10"E	312.79	6940653	7199121	XXXXX	225.18	XXXXX		1043.70	1810.98
						XXXXX		XXXXX		
					XXXXX		XXXXX			
8/25/65					14.76	XXXXX	39.22	XXXXX	1352.83	1989.02
17 - T11	N69°22'40"E	41.91	9359230	3522047	XXXXX		XXXXX		1367.59	2028.24
						XXXXX		XXXXX	1461.31	2096.81
16 - T12	S14°42'30"W	15.00	2538986	9672308	XXXXX	14.51	XXXXX	3.81	1446.80	2093.00
					57.04	XXXXX	11.74	XXXXX		
16 - T13	N11°37'50"E	58.24	2016003	9794679	XXXXX		XXXXX		1518.35	2108.55
					30.44	XXXXX	39.67	XXXXX	1629.45	2105.88
R5 - T14	N52°30'E	50.00	7933533	6087614	XXXXX		XXXXX		1659.89	2145.55
2.4866062					146.71	XXXXX	364.81	XXXXX		
T14 - A7	N68°05'30"E	393.21	9277820	3731227	XXXXX		XXXXX		1806.60	2510.36
13.8363982					15.77	XXXXX	218.20	XXXXX	1582.02	2121.66
15 - A8	N85°52'E	218.77	9973990	0720777	XXXXX		XXXXX		1597.79	2339.86
1.8775978						XXXXX	310.78	XXXXX	1518.35	2108.55
T13 - A9	S61°57'40"E	352.11	8826287	4700707	XXXXX	165.52	XXXXX		1352.83	2419.33
.6991943						XXXXX	131.05	XXXXX	1446.80	2093.00
T12 - A10	S34°57'40"E	228.70	5730203	8195412	XXXXX	187.43	XXXXX		1259.37	2224.05
1.8093698					108.22	XXXXX		XXXXX		
A10 - T11	N61°04'20"W	223.72	8752301	4837068	XXXXX		XXXXX	195.81	1367.59	2028.24
						XXXXX		XXXXX		
					XXXXX		XXXXX			
						XXXXX		XXXXX		
					XXXXX		XXXXX			
						XXXXX		XXXXX		
					XXXXX		XXXXX			
						XXXXX		XXXXX		
					XXXXX		XXXXX			
						XXXXX		XXXXX		
					XXXXX		XXXXX			
						XXXXX		XXXXX		
					XXXXX		XXXXX			
						XXXXX		XXXXX		
					XXXXX		XXXXX			

PROPERTY Byford Court DATE 2/15/65

STA. - STA.	BEARING	DIST.	SIN.	COS.	LATITUDE N	LATITUDE S	DEPARTURE E	DEPARTURE W	COORDINATE LATITUDE	COORDINATE DEPARTURE
					189.91	XXXXX	426.98	XXXXX	1089.92	1098.12
R1 - R2	N66°01'20"E	467.31	9137031	4063823	XXXXX		XXXXX		1279.83	1525.10
					56.19	XXXXX	203.12	XXXXX		
R2-R3	N74°32'10"E	210.75	9637987	2666310	XXXXX	+3	XXXXX	+9	~~1336.05~~ 1336.02	~~1728.31~~ 1728.22
					54.30	XXXXX	317.02	XXXXX		
R3 - R4	N80°16'50"E	321.64	9856462	1688239	XXXXX	+3	XXXXX	+12	~~1390.38~~ 1390.32	~~2045.45~~ 2045.24
					238.94	XXXXX	60.40	XXXXX		
R4-R5	N14°11'10"E	246.46	2450724	9695048	XXXXX	+3	XXXXX	+3	~~1629.45~~ 1629.26	~~2105.88~~ 2105.64
					157.64	XXXXX		XXXXX	(1787.18)	(2104.30)
R5- A5	N0°34'30"W	157.65	0100355	9999496	XXXXX	+9	XXXXX	1.58	1786.90	2104.06
						XXXXX		XXXXX	6.28	0.24
					XXXXX		XXXXX			
					85.37	XXXXX	81.10	XXXXX	1004.55	1017.02
E2A - R1	N43°32'E	117.75	6887765	7249738	XXXXX		XXXXX		1089.92	1098.12
						XXXXX		XXXXX		
					XXXXX		XXXXX			
4.706 9199					110.55	XXXXX	520.35	XXXXX	1279.83	1525.10
R2-R4	N78°00'20"E	531.96	9781678	2078168	XXXXX		XXXXX		1390.38	2045.45
					2.49	XXXXX	11.74	XXXXX		
R4-R4A	"	12.00'	"	"	XXXXX		XXXXX		1392.87	2057.19
.2058077					236.58	XXXXX	48.69	XXXXX		
R4A - R5	N11°37'50"E	241.54	2016003	9794679	XXXXX		XXXXX		1629.45	2105.88
					47.85	XXXXX	107.59	XXXXX	1089.92	1098.12
R1 - T1	N66°01'20"E	117.75	9137031	4063823	XXXXX		XXXXX		1137.77	1205.71
						XXXXX	10.16	XXXXX		
T1 - T3	S23°58'40"E	25.00'	4063823	9137031	XXXXX	22.84	XXXXX		1114.93	1215.87
						XXXXX	240.69	XXXXX		
T1 - T2	"	592.27	"	"	XXXXX	541.16	XXXXX		596.61	1446.40
7611750					243.40	XXXXX		XXXXX		
T2-A14	N37°16'40"W	305.89	6056798	7957085	XXXXX		XXXXX	185.27	840.01	1261.13
					499.68	XXXXX		XXXXX	596.61	1446.40
T2 - T5	N28°15'20"W	567.27	4734051	8808448	XXXXX		XXXXX	268.55	1096.29	1177.85
2.0396995					18.64	XXXXX	38.02	XXXXX		
T5- T3	N63°53'E	42.34	8978996	4402004	XXXXX		XXXXX		1114.93	1215.87
					42.67	XXXXX	95.94	XXXXX		
T3-T6	N66°01'20"E	105.00	9137031	4063823	XXXXX		XXXXX		1157.60	1311.81
.1595768						XXXXX		XXXXX		
T6-A14	S09°04'W	321.61	1575836	9875057	XXXXX	317.59	XXXXX	50.68	840.01	1261.13
					104.03	XXXXX	233.91	XXXXX	1114.93	1215.87
T3-T7	N66°01'20"E	256.00	9137031	4063823	XXXXX		XXXXX		1218.96	1449.78
.6451161						XXXXX	133.61	XXXXX		
T7-A13	S 32°49'40"E	246.47	5421157	8403039	XXXXX	207.11	XXXXX		1011.85	1583.39
						XXXXX		XXXXX		
					XXXXX		XXXXX			
						XXXXX		XXXXX		
					XXXXX		XXXXX			
						XXXXX		XXXXX		
					XXXXX		XXXXX			

PROPERTY ____________________ DATE ____________

STA. - STA.	BEARING	DIST.	SIN.	COS.	LATITUDE N	LATITUDE S	DEPARTURE E	DEPARTURE W	COORDINATE LATITUDE	COORDINATE DEPARTURE
4.1527002						XXXXX		XXXXX	1629.47	2105.91
R5-⑦	S76°27'40"W	742.67	972 2112	2341053	XXXXX	173.87	XXXXX	722.03	1455.60	1383.88
11.042 5176						XXXXX	594.75	XXXXX		
⑦-⑫	S84°49'30"E	597.18	9959238	090 1980	XXXXX	53.86	XXXXX		1401.74	1978.63
					12.06	XXXXX	29.62	XXXXX	1282.35	1469.27
⑩-10A	N67°51'E	31.98	9262000	3770327	XXXXX		XXXXX		1294.41	1498.89
7135058					161.19	XXXXX		XXXXX		
10A-⑦	N35°30'30"W	198.01	5808214	814 0310	XXXXX		XXXXX	115.01	1455.60	1383.88
						XXXXX		XXXXX	1282.35	1469.27
⑩-10B	S66°01'20"W	153.56	9137031	406 3823	XXXXX	62.40	XXXXX	140.31	1219.95	1328.96
1.7671651					127.73	XXXXX		XXXXX		
10B-⑤	N60°29'40"W	259.36	870 3079	492 5079	XXXXX		XXXXX	225.72	1347.68	1103.24
						XXXXX		XXXXX	1160.61	1195.56
⑨-9A	S64°10'W	39.97	9000654	4357548	XXXXX	17.42	XXXXX	35.98	1143.19	1159.58
.275 5146					204.49	XXXXX		XXXXX		
9A-⑤	N15°24'10"W	212.11	2656029	9640825	XXXXX		XXXXX	56.34	1347.68	1103.24
						XXXXX		XXXXX		
					XXXXX		XXXXX			
						XXXXX		XXXXX		
					XXXXX		XXXXX			
						XXXXX		XXXXX		
					XXXXX		XXXXX			
						XXXXX		XXXXX		
					XXXXX		XXXXX			
						XXXXX		XXXXX		
					XXXXX		XXXXX			
						XXXXX		XXXXX		
					XXXXX		XXXXX			
						XXXXX		XXXXX		
					XXXXX		XXXXX			
						XXXXX		XXXXX		
					XXXXX		XXXXX			
						XXXXX		XXXXX		
					XXXXX		XXXXX			
						XXXXX		XXXXX		
					XXXXX		XXXXX			
						XXXXX		XXXXX		
					XXXXX		XXXXX			
						XXXXX		XXXXX		
					XXXXX		XXXXX			
						XXXXX		XXXXX		
					XXXXX		XXXXX			
						XXXXX		XXXXX		
					XXXXX		XXXXX			
						XXXXX		XXXXX		
					XXXXX		XXXXX			
						XXXXX		XXXXX		
					XXXXX		XXXXX			

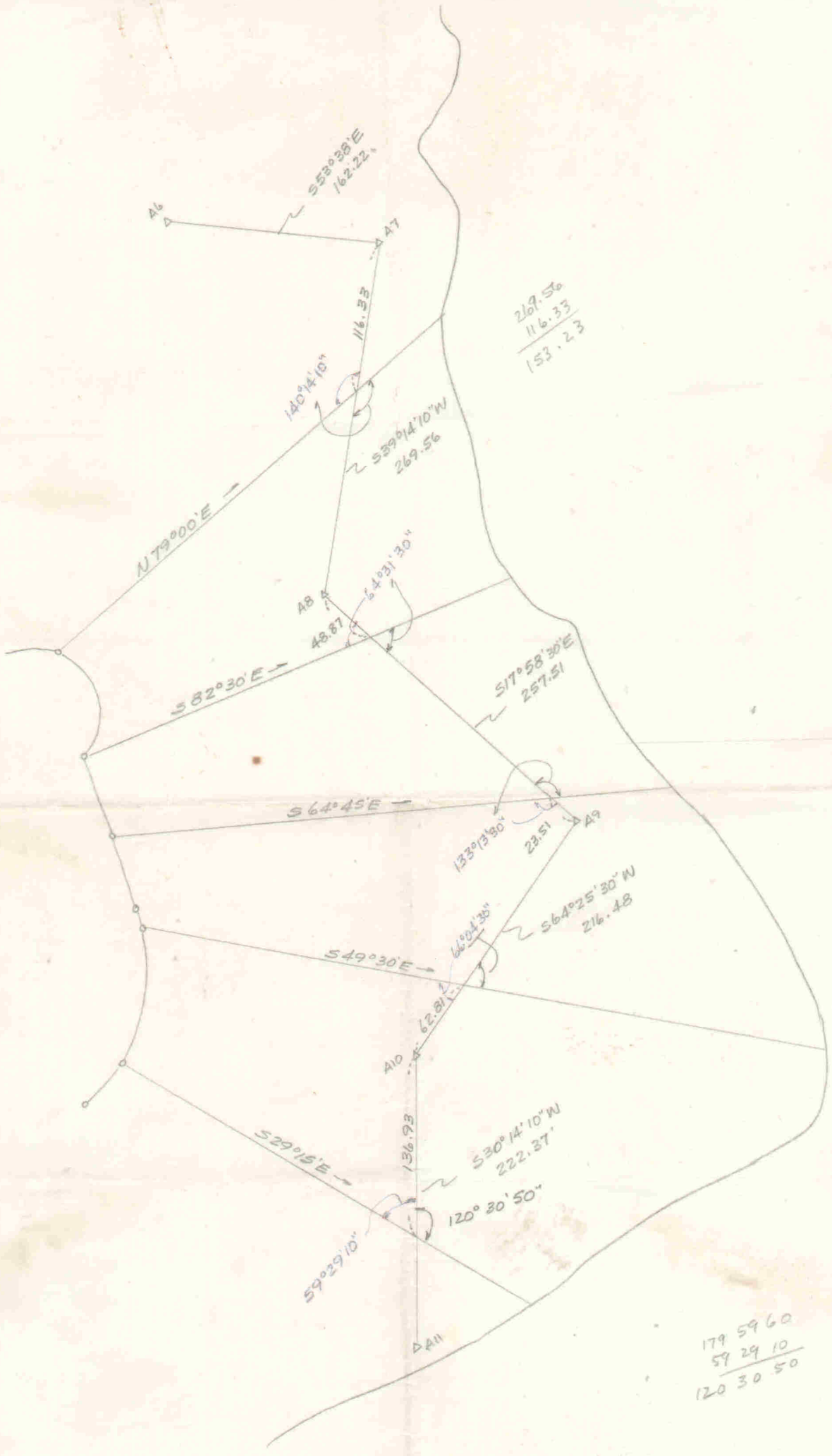

269.56
116.33
153.23

179 59 60
59 29 10
120 30 50

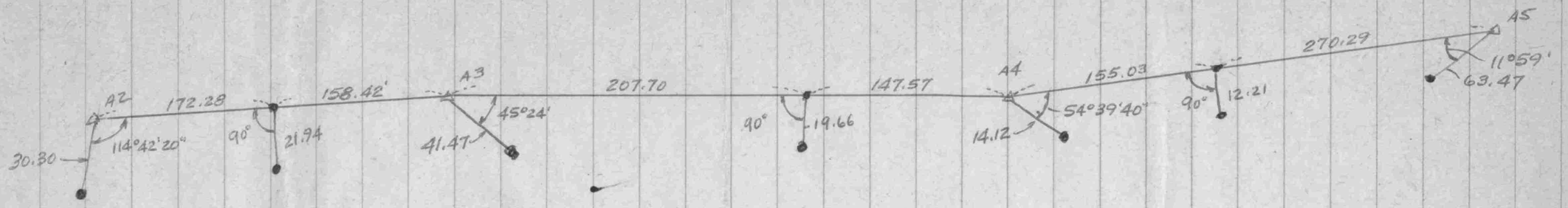

Ballard Court

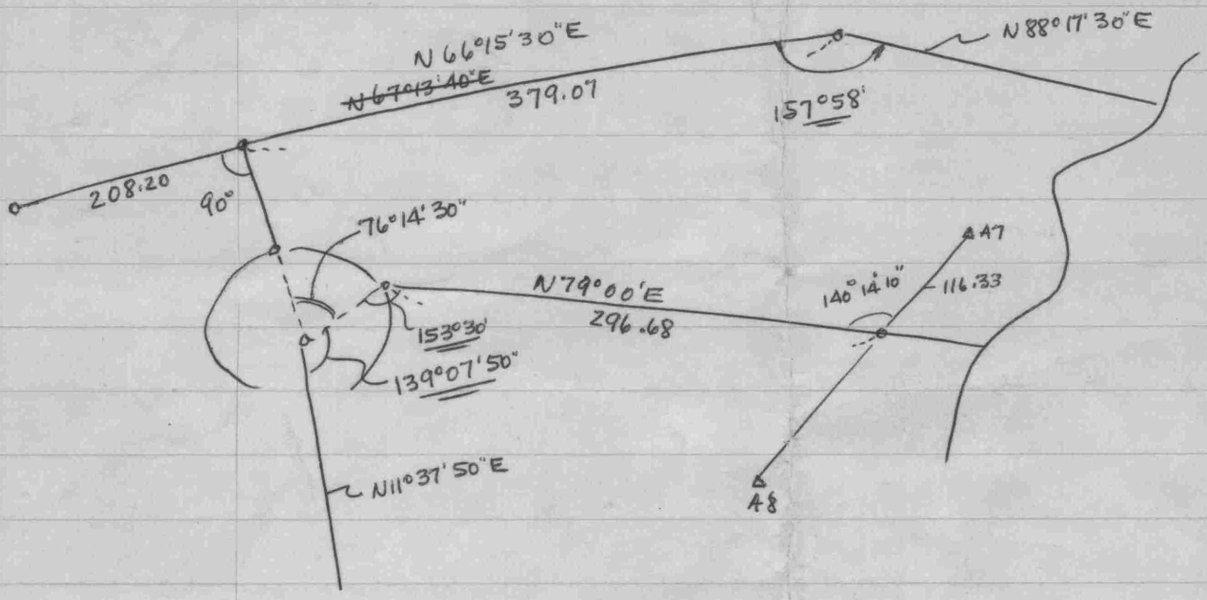

~~67 13~~ 66 15 30
180
246 15 30

245 75 30
88 17 30
157 58 00

52 30
180
232 30
79
153 30

163.71
124.29
288.00

282.94

Bos, Bramble & Hogans

Dave Barrell gave go-ahead on survey of his mother's land July 1. Hogans confirmed this July 2.

Outline survey, relative elevations, and tentative 1-acre lot subdivision - check elevations of sewer lines.

Buyers will get 23 acres + and 2164' of waterfront - additional land to be added to make up deficiency.

I told Dave Barrell survey would be ready by middle of week. (July 8 or 9)

Barrell

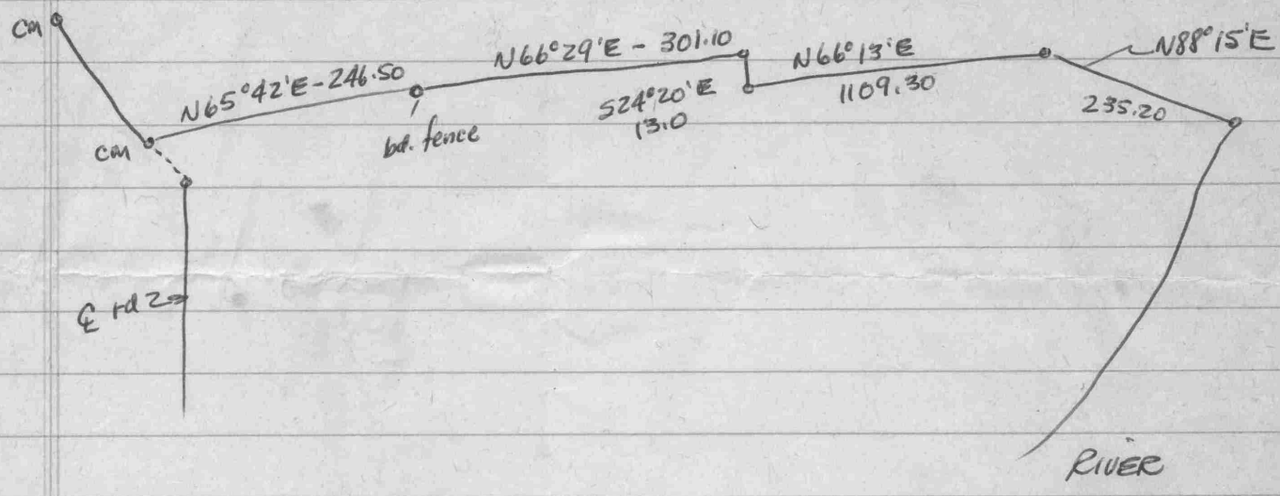
Cm
N65°42'E-246.50
Cm
bd. fence
N66°29'E - 301.10
S24°20'E
13.0
N66°13'E
1109.30
N88°15'E
235.20
℄ rd
RIVER

$\cos \alpha = \frac{x}{50}$

$x = 50 \cos 30°$

~~$x = 34.30$~~ 43.30

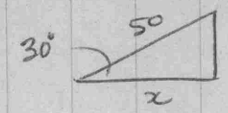

58.66
91.36
150.02

52.62
47.38
100 00

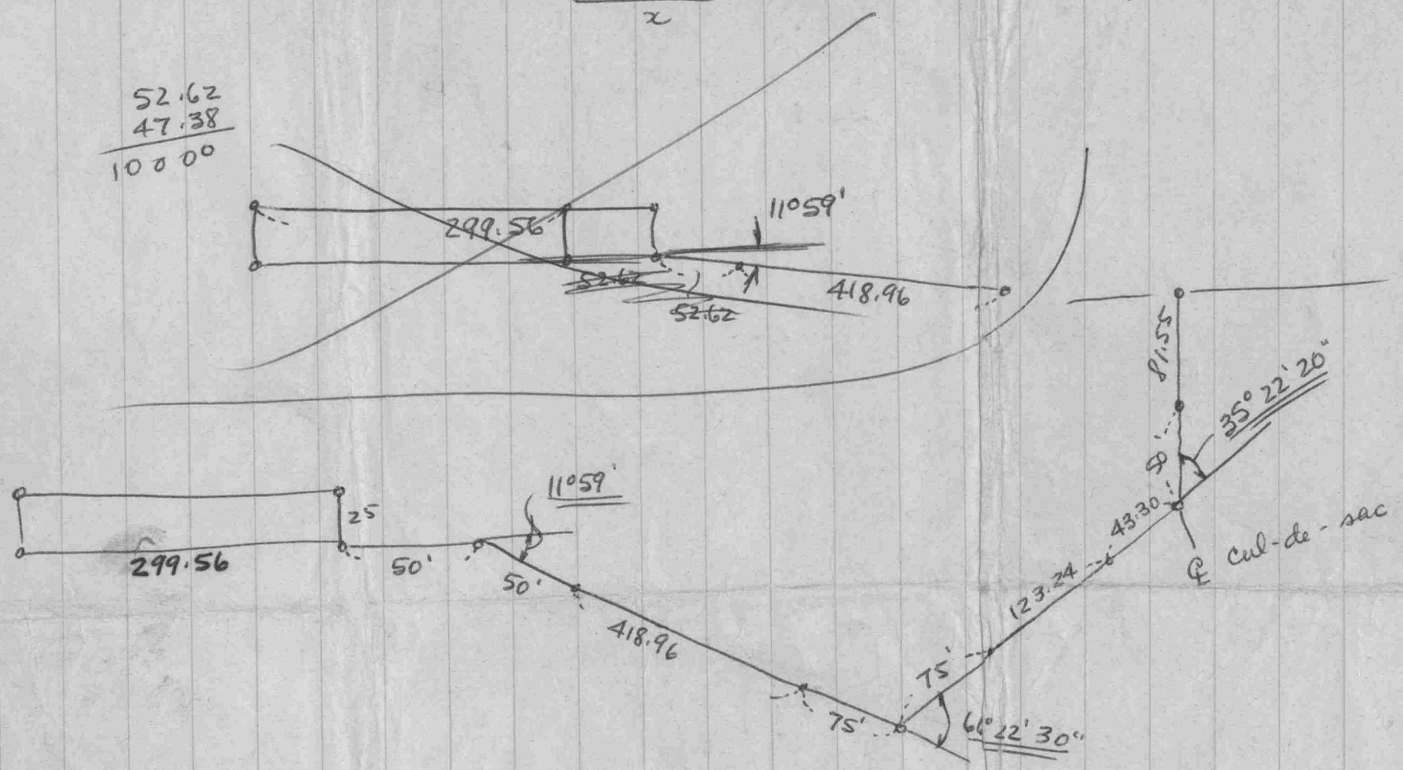

23 44 30
11 37 50
35 22 20

123 24
198.24

179 60
11 59
168 01

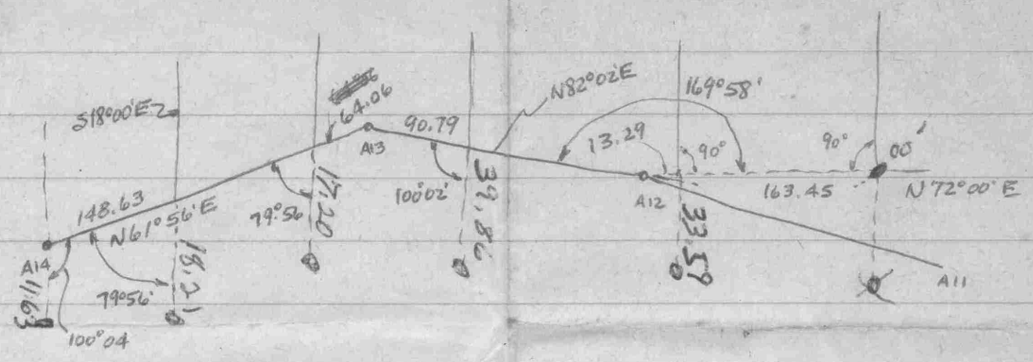

18 00
82 02
100 02

18
61 56
79 56

8.

172
180
352
351 60
82 02
169 58

61 56
18
79 56

179 60
79 56
100 04

Bos. et al

WHG ~~48/63~~ 62/594

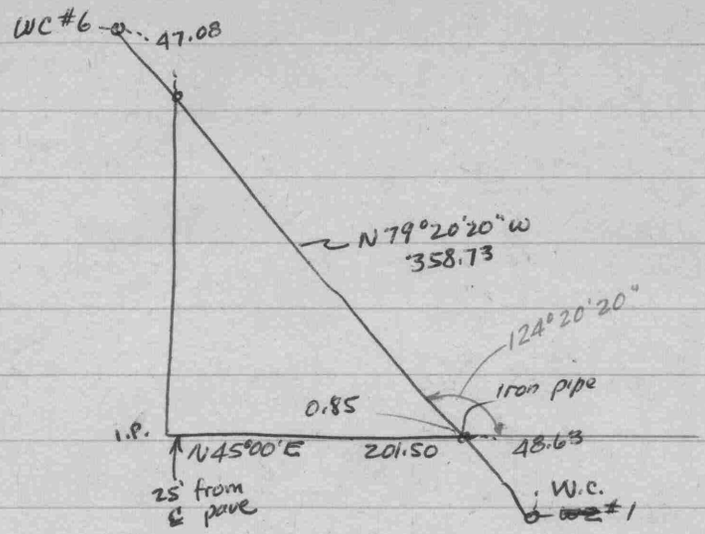

47.08
358.73
48.63
454.44

79 20 20
45
124 20 20

454.41
48.63
405.78

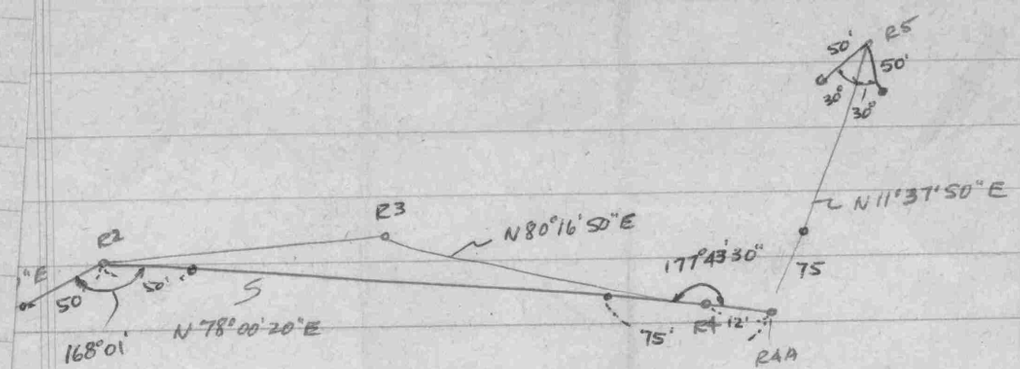

78 00 20

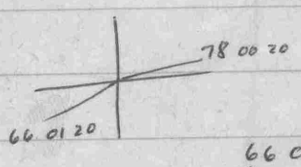

66 01 20
180
246 01 20
78 00 20
168 01 00

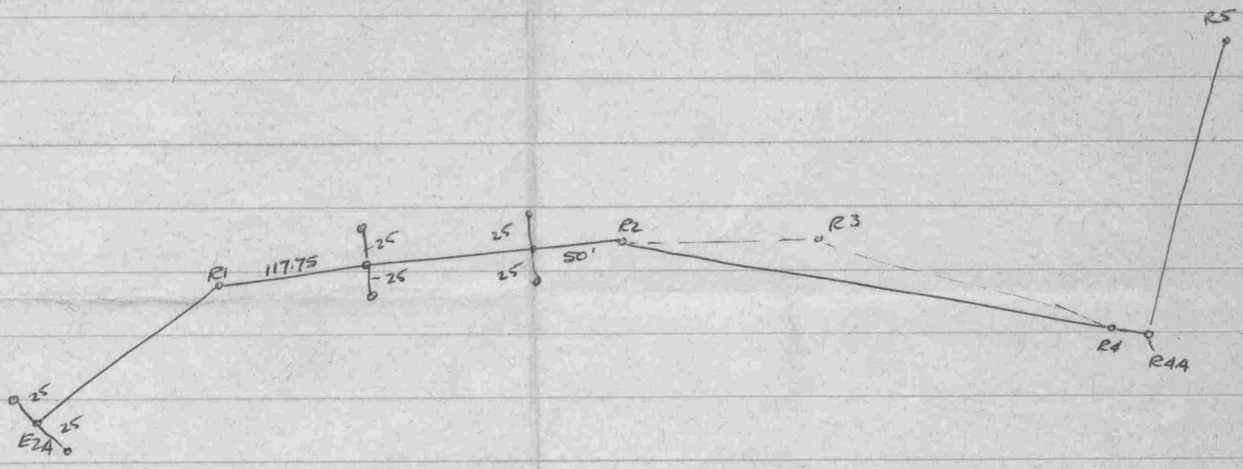
R5
25
25
R2
R3
R1
117.75
25
50'
25
R4
R4A
25
25
E24

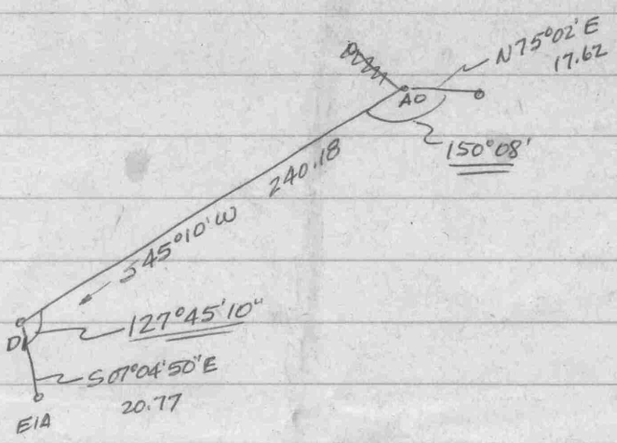

4510
07 04 50
52 14 50

179 59 60
52 14 50
127 45 10

45 10
180
225 10
75 02
150 08

$\frac{\Delta}{2} = 33° 11'$

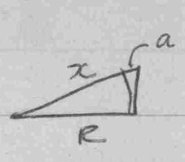

$\cos\frac{\Delta}{2} = \frac{R}{x}$

$x = \frac{R}{\cos}$

$a = \frac{R}{\cos} - R = R\left(\frac{1}{\cos} - 1\right) = R(\sec - 1)$

89.68
25
114.68

$a = 114.68 \times .1948523$

$= 22.35$

Lot 19 Leasehold
Byford

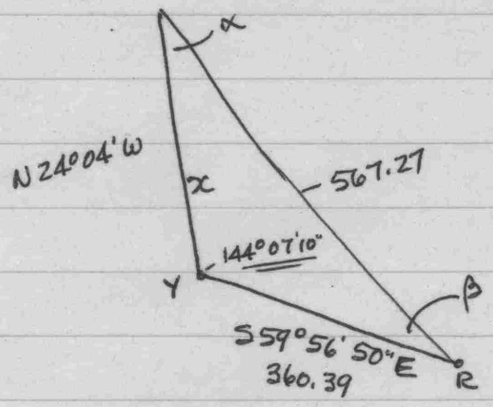

180
24 04
204 04

203 63 60
59 56 50
144 07 10

179 59 60
144 07 10
35 52 50

144 07 10
21 51 40
165 58 50

179 59 60
165 58 50
14 01 10

$$\frac{360.39}{\sin\alpha} = \frac{567.27}{\sin 35°52'50"}$$

$$\sin\alpha = \frac{360.39 \times 5860974}{567.27} = \frac{211.223}{567.27} = .3723500$$

$$\alpha = 21°51'40"$$

$$\beta = 14°01'10"$$

87.305
137422

$$\frac{x = 234.47}{\sin 14°01'10"} = \frac{360.39}{3723500} = \frac{567.27}{5860974}$$

2422512

59 56 50
14 01 10
45 55 40

45 87 60
45 55 40
$\Delta = 0°32'20"$

009 3084
970
009 4054

$Lc = 567.27 \times .009\,4054$

$Lc = 5.34$

$\frac{\Delta}{2} = 16'10"$

43 32
43 48 10

567.27
2
1134.54

$C = 2R \sin\frac{\Delta}{2}$

$= 1134.54 \times .0047027$

$= 5.34$

Bos

R1

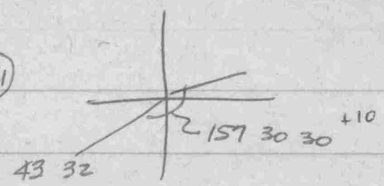

R2

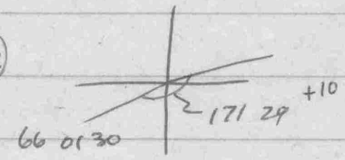

R3

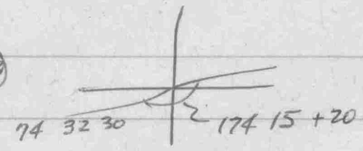

R4

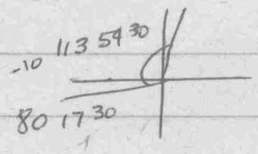

R5

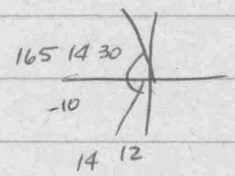

A5

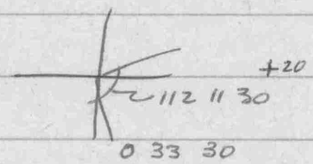

43 32
180
223 32

223 31 60
157 30 30
66 01 30
180
246 01 30

245 61 30
171 29
74 32 30
180
254 32 30
174 15
80 17 30
113 54 30
194 12 00
180
14 12
165 14 30
179 26 30

179 59 60
179 26 30
00 33 30
112 11 30
112 45 00

179 60
112 45
67 15

223 31 60
157 30 40
66 01 20

66 01 20
180
246 01 20

245 61 20
171 29 10
74 32 10
180
254 32 10

254 31 70
174 15 20
80 16 50
113 54 20
194 11 10
180
14 11 10
165 14 20
179 25 30

179 59 60
179 25 30
0 34 30
112 11 50
112 46 20

179 59 60
112 46 20
67 13 40 Check

CCW 01' 20"

80

Byford Court



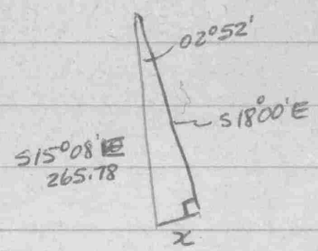

17 60
15 08
2 52

$\sin\alpha = \frac{x}{265.78}$

$x = 265.78 \times .0500119$

$x = 13.29$

15 12 50
18
33 12 50



$x = 298.40 \times 5477660$

$= 163.45$

$\frac{\Delta}{2} = \frac{42.07 \times 1718.87}{139.68} = \frac{72312.86}{139.68} = 517.70$

$- 480$

$08° 37'.70 = 08° 37' 40"$

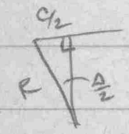

$\sin\frac{\Delta}{2} = \frac{C}{2R}$

$C = 2R \sin\frac{\Delta}{2}$

$= 279.36 \times .1500147$

$= 41.91$

$\frac{\Delta}{2} = \frac{15 \times 1718.87}{139.68} = \frac{25,783.05}{139.68} = 184.586$

$- 180$

$3° 04' 40"$

$C = 279.36 \times 0536915$

$C = 15.00$

Byford Court

$$\frac{\Delta}{2} = \frac{32 \times 1718.87}{501.38} = \frac{55003.84}{501.38} = 109.704$$

-60

$1^\circ\ 49'\ 40''$

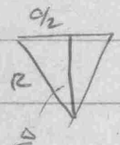

$$\sin\frac{\Delta}{2} = \frac{C}{2R}$$

$$C = 2R \sin\frac{\Delta}{2}$$

$$= 1002.76 \times .0318953 = 31.98$$

66 01 20
1 49 40
67 51 00

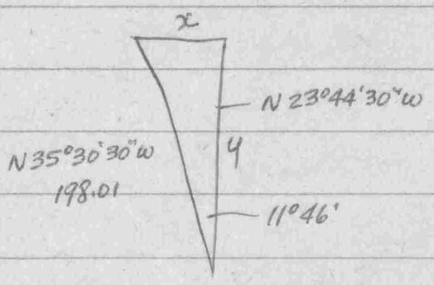

34 90 30
23 44 30
11 46 00

89 59 60
66 15 30
23 44 30

$x = 198.01 \sin\alpha = 81.99$

$y = \text{"} \cos\alpha = 124.52$

$x = 198.01 \times 2039265 = 40.38$

$y = \text{"} \quad 978\ 9862 = 193.85$

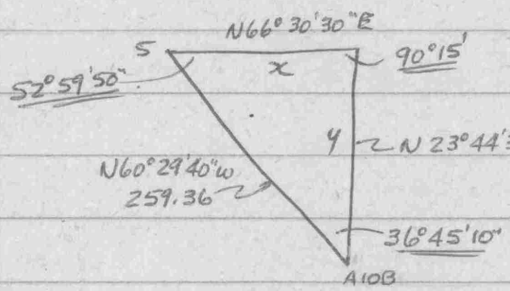

66 30 30
23 44 30
90 15 00
36 45 10
52 59 50
180 00 00
179 60
90 15
89 45

66 30 30
60 29 40
127 00 10
179 59 60
127 00 10
52 59 50
59 89 40
23 44 30
36 45 10

$$\frac{x}{\sin 36^\circ 45' 10''} = \frac{259.36}{\sin 89^\circ 45'} = \frac{y}{\sin 52^\circ 59' 50''}$$

155191
207126
123939

$$\frac{x = 155.19}{598\ 3634} = \frac{259.36}{999\ 9905} = \frac{y = 207.13}{798\ 6063}$$

$$\frac{\Delta}{2} = \frac{40 \times 1718.87}{617.27} \quad \frac{68754.80}{617.27} = 111.385$$

-60

$\frac{\Delta}{2} = 1^\circ\ 51'\ 20''$

$$C = 2R \sin\frac{\Delta}{2}$$

$$= 1234.54 \times 032\ 3799$$

$= 39.97$

65 61 20
1 51 20
64 10 00

288.63
257.83
230.80

Byford Court

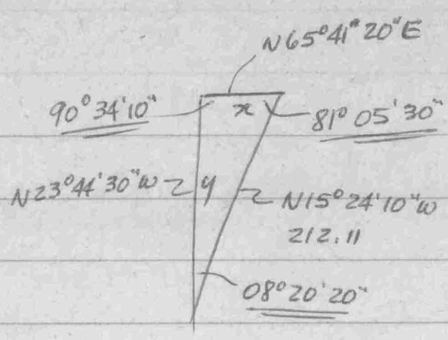

23 44 30
15 24 10
8 20 20

65 41 20
23 44 30
89 25 50

179 59 60
89 25 50
90 34 10

65 41 20
15 24 10
81 05 30

$$\frac{x}{\sin 08°20'20"} = \frac{212.11}{\sin 89°25'50"} = \frac{y}{\sin 81°05'30"}$$

$$\frac{x = 30.76}{145\,0278} = \frac{212.11}{9999506} = \frac{y = 209.56}{9879374}$$

30762
209551
30392

Byford Court

28 74 60
11 59 40
Δ = 17 15 20

$L_c = 139.68 \times .3011663 = 42.07$

3010693
970
3011663

29 59 60
11 37 50
18 22 10
52 30
70 52 10

179 59 60
70 52 10
109 07 50

52 30
23 44 30
76 14 30

41 37 50
23 44 30
65 22 20

179 59 60
65 22 20
114°37 40

1.5707963
.3336488 –
2424

$L_c = 50 \times 1.9046875 = 95.23$

$L_c = 50 \times 1.3306681 = 66.53$

$L_c = 50 \times 2.0006321 = 100.03$

~~262.08~~
261.79

114 37 40
76 14 30
109 07 50
300 00 00

314.16
~~2~~

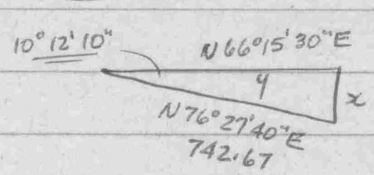

76 27 40
66 15 30
10 12 10

314.16
52.36
261.80

$x = 742.67 \sin \alpha = 131.55$ (1771325)

$y = " \cos \alpha = 730.93$ (9841870)

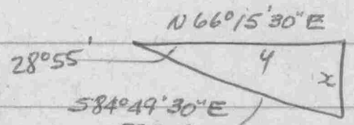

$x = 597.18 \sin \alpha = 288.76$ (4835370)

$y = 597.18 \cos \alpha = 522.73$ (8753239)

66 15 30
84 49 30
151 05 00

179 60
151 05
28 55

77 59 80
66 15 30
11 44 50

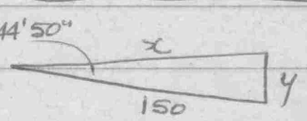

$y = 150 \sin \alpha = 30.54$ (2035943)

$x = " \cos \alpha = 146.86$ (9790553)

$y = 160 \times 2035943 = 32.58$

$x = " 9790553 = 156.65$

Bos

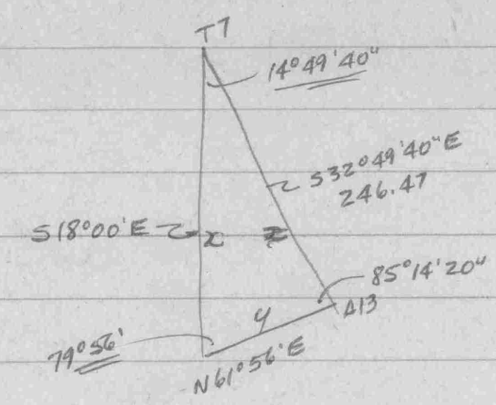

32 49 40
18
14 49 40

61 56
18
79 56

32 49 40
61 56
94 45 40

179 59 60
94 45 40
85 14 20
79 56
14 49 40
180 00 00

$$\frac{x}{\sin 85°14'20"} = \frac{246.47}{\sin 79°56'} = \frac{y}{\sin 14°49'40"}$$

$$\frac{x = 249.46}{996549} = \frac{246.47}{9846050} = \frac{y = 64.06}{2559145}$$

245619
63075
63841

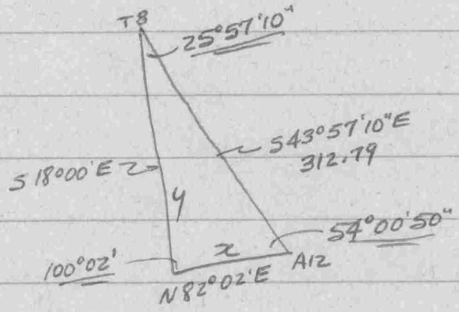

18 00
82 02
100 02

43°57'10
18
25 57 10

43 57 10
82 02
125 59 10

179 59 60
125 59 10
54 00 50
100 02
25 57 10
180 00 00
179 ~~59~~ ~~60~~
100 02
79 58

166
151
317
101.96
418.96

$$\frac{x}{\sin 25°57'10"} = \frac{312.79}{\sin 79°58'} = \frac{y}{\sin 54°00'50"}$$

$$\frac{x = 139.01}{437630} = \frac{312.79}{9847066} = \frac{y = 257.03}{809595}$$

136886
253097
112484

Bairoil

A1	114° 18' ⊖	-20
A2	157° 11' 30" ⊕	
A3	178° 33' 30"	+
A4	183° 26'	
A5	178° 46'	-20
A6	120° 52' ⊖	-20
A7	87° 08'	-10
A8	237° 13' ⊖	-20
A9	97° 36' ⊕	
A10	214° 11' 30"	-10
A11	124° 42' 30"	-10
A12	183° 30'	-10
A13	200° 06' 30" ⊖	-30
A14	120° 26' 30" ⊖	-20
A0	142° 02'	-10
	2334° 360' 180'	

Decrease int. ∠s 0°03'

359 60
176 34
183 26

359 60
122 47
237 13

359 59 60
145 48 30
214 11 30

359 60
176 30
183 30

359 59 60
159 53 30
200 06 30

180
13
540
180
2340

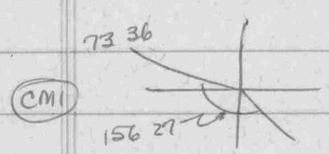

73 36
156 27
230 03
180
50 03
150 29
200 32
180
20 32

CM1 - A1 - S50°03'E

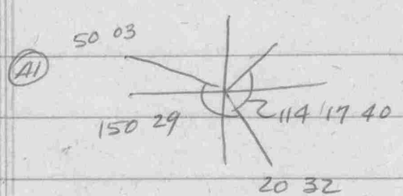

20 32
114 17 40
134 49 40

179 59 60
134 49 40
45 10 20
180
225 10 20

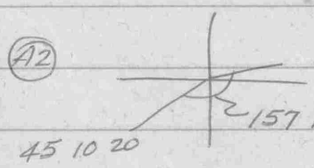

224 69 80
157 11 30
67 58 50
180
247 58 50
178 33 30
69 25 20
180
249 25 20

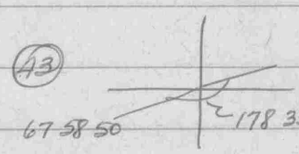

248 85 20
183 26
65 59 20

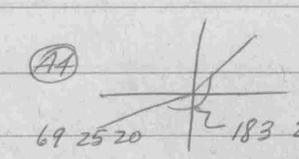

Bairoll

A1



20 32
180
200 32
150 29
50 03

A2

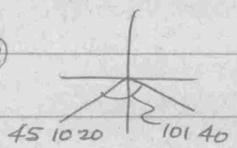

101 39 60
45 10 20
56 29 40

A3

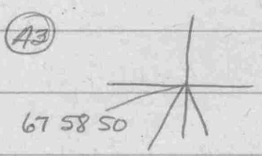

67 58 50
56 25
11 33 50

69 08 30
68 67 90
67 58 50
1 09 40

73 17

A6

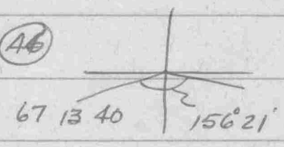

156 20 60
67 13 40
89 07 20

CM1



180
50 03
230 03
229 63
156 27
73 36

73 36
73 17
19
23 22
23 41

CM1

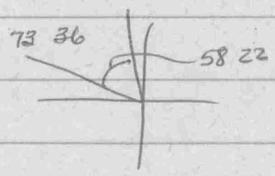

73 36
58 22
15 14

191.29
65.94
257.23

C2

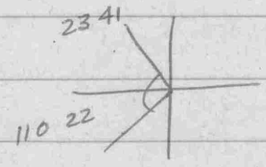

23 41
110 22
134 03

179 60
134 03
45 57
80 44
126 41

C3

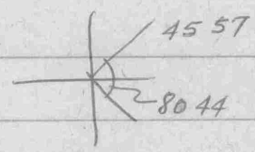

179 60
126 41
53 19

88 15
66 13
22 02
66 15 30
88 17 30

A7

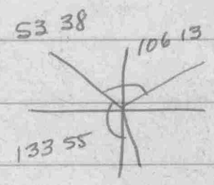

105 73
53 38
52 35

53 38
180
233 38
149 28
84 10

53 38
133 55
187 33
180
7 33

53 38
116 28
170 06

179 60
170 06
9 54

Barrell

A9

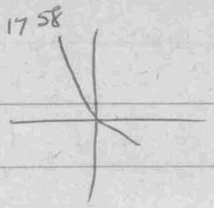

46 75
17 58
29 17

98 82
17 58
81 24

17 58
171 44
189 42

17 58
180
197 58
159 16
38 42

197 58
177 18
20 40

17 58
142 08
160 06

179 60
160 06
19 54

A10

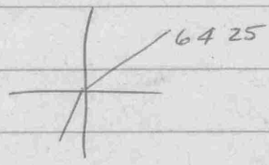

64 25
127 15
191 40
180
11 40

A11

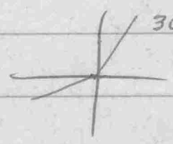

30 14
180
210 14
123
87 14

209 74
139 20
70 54

A13

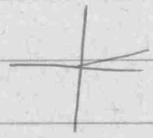

82 02
73 25
155 27

179 60
155 27
24 33

82 02
132 30
214 32
180
34 32

A14



61 56
19
80 56

61 56
79 00
140 56

179 60
140 56
39 04

61 56
159 28
221 24
180
41 24

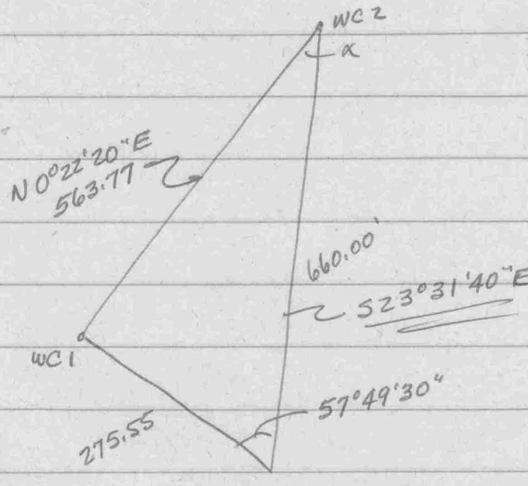

$\sin\frac{\alpha}{2} = \sqrt{\frac{(S-563.77)(S-660.00)}{563.77 \times 660.00}}$

$= \sqrt{\frac{185.89 \times 89.66}{372,088.20}}$

~~372,088.20~~
~~37,208.82~~

$= \sqrt{\frac{16,666.90}{372,088.20}}$

.2 1 1 6 4

$\frac{\alpha}{2} = \sqrt{.04\ 47\ 92\ 87\ 48}$

2 4

41 | 47
1 | 41

42 1 | 692
1 | 421

4226 | 27187
6 | 25356

42324 | 183148
4 | 169296

$\frac{\alpha}{2} = 12°13'10"$

$\alpha = 24°26'20"$

$\frac{\alpha}{2} = 11°57'$ (x 2)

$\alpha = 23°54$

749.66
2)1499.32

81 53 30
24 04
105 57 30

81 53 30
24 04
57 49 30

23 53 60
0 22 20
23 31 40

78 60
22 30
56 30

24 26 20
0 22 20
24 04 00

Byford Court

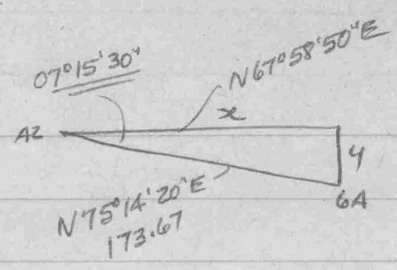

74 73 80
67 58 50
7 15 30

$x = 173.67 \overset{9919866}{\cos\alpha} = 172.28$

$y = \text{"} \overset{1263432}{\sin\alpha} = 21.94$

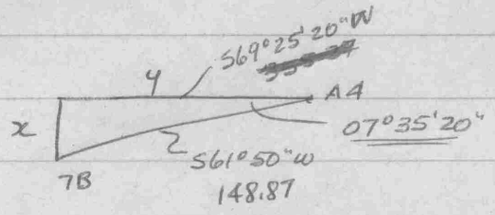

68 85 20
61 50
07 35 20

$x = 148.87 \overset{1320642}{\sin\alpha} = 19.66$

$y = \text{"} \overset{9912412}{\cos\alpha} = 147.57$

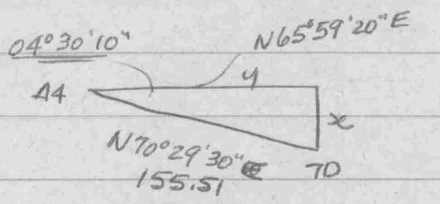

69 89 30
65 59 20
04 30 10

$x = 155.51 \overset{0785074}{\sin\alpha} = 12.21$

$y = \text{"} \overset{9969135}{\cos\alpha} = 155.03$

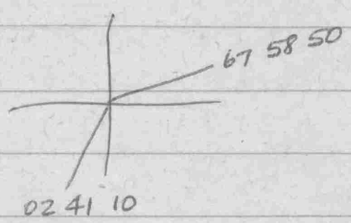

182 41 10
181 100 70
67 58 50
114 42 20

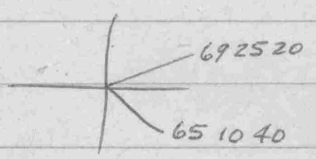

65 10 40
69 25 20
134 36 00

179 60
134 36
45 24

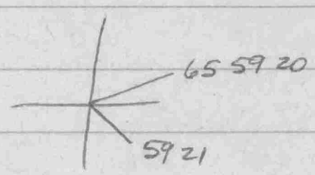

65 59 20
59 21
125 20 20

179 59 60
125 20 20
54 39 40

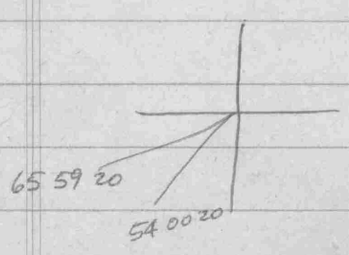

65 59 20
54 00 20
11 59 00

Byford Court

Curve 9-10

$\tan \frac{\Delta}{2} = \frac{\tan}{R}$

$R \tan = R \tan \frac{\Delta}{2}$

$= 617.27 \times 1988116$

$= 122.72$

$\tan' = 567.27 \times 1988116$

$= 112.78$

$Lc = 617.27 \times 3925052 = 242.28$

$Lc = 567.27 \quad " \quad = 222.66$

66 01 20
65 61 20
43 32
22 29 20
2) 22 28 80
11°14'40"

2) 9.94
4.97
112.78
117.75
4.97
122.72

3924082
970
3925052

50.00
47.38
2.62

$\tan = 501.38 \times 1049572 = 52.62$

$" = 451.38 \quad " = 47.38$

$Lc = 501.38 \times \frac{2091486}{1916953} = 104.86$

$Lc = 451.38 = 94.41$

11°59
2) 10 118 60
$\frac{\Delta}{2} = 5°59'30"$
78 00 20
66 01 20
11 59 00

$\tan = 89.68 \times 6540701 = 58.66$

$\tan = 139.68 \quad " = 91.36$

$Lc = 89.68 \times \frac{1.1584622}{1.1583022} = 103.89$

$Lc = 139.68 = 161.81$

78 00 20 — 77 59 80
11 37 50 — 11 37 50
$\Delta = 66\ 22\ 30$
$\frac{\Delta}{2} = 33°11'15"$

6540355
346
6540701

1.1583168
1454
1.1584622

90 | 300
270
30

$Lc = 50 \times 5.2359877$

$= 261.80$

1.5707963
1.5707963
1.5707963
.5235988
5.2359877

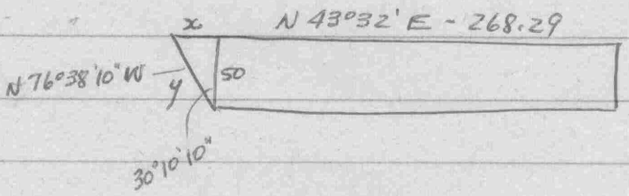

89 60
43 32
46 28

76 38 10
46 28
30 10 10

$\tan \alpha = \frac{x}{50}$

$x = 50 \tan \alpha$

5813002

$\cos \alpha = \frac{50}{y}$

$y = \frac{50}{\cos \alpha}$

8645429

$x = 29.07$

$y = 57.83$

268.29
29.07
239.22

Res. et alt

Curve #1

$\Delta = 22°29'20"$

$R = 592.27$

$\tan = 117.75'$

$x = 11.59$

65 61 20
43 32
22 29 20
2) 22 28 80
$\frac{\Delta}{2} = 11°14'40"$

$\frac{\tan}{R} = \frac{\Delta}{2}$

$R = \frac{\tan}{\frac{\Delta}{2}} = \frac{117.75}{198816} = 592.27$

592.27
25
567.27
50
617

$\sin \frac{\Delta}{2} = \frac{\tan}{4}$

$4 = \frac{\tan 117.75}{1949952} = \frac{603.86}{592.27}$

$x = 11.59$

Curve #2

$\Delta = 11°59'$

$R = 476.38$

$\tan = 50.00'$

$x = 2.62$

77 60 20
66 01 20
11 59 00
2) 10 118 60
$\frac{\Delta}{2} = 5°59'30"$

$R = \frac{50}{1049572}$

$4 = \frac{50}{104838} = 479.00$

$x = 2.62$

476.38
25
451.38
50
501.38

Curve #3

$\Delta = 66°22'30"$

$R = 114.68$

$\tan = 75.00$

$x = 22.34$

78 00 20
77 59 80
11 37 50
2) 66 22 30
$\frac{\Delta}{2} = 33°11'15"$

$R = \frac{75}{654.0009} = 114.68$

$4 = \frac{75}{5473806} = 137.02$

114.68
25
89.68
50
139.68

10355
9663
692
4009 346
3604 9663
2) 405 10009
202
3604
3806

6540009

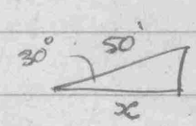

$\cos 30° = \frac{x}{50}$

$x = 50 \times 8660254$

$x = 43.30$

75
118.30

241.54
118.30
123.24

Bos

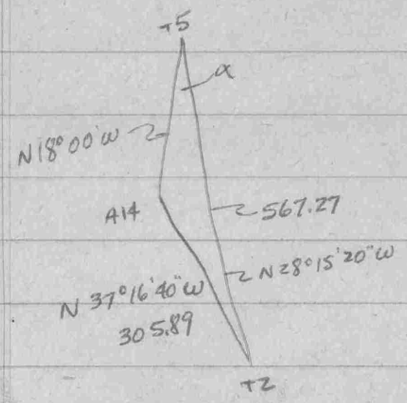

592.27
25
567.27

37 16 40
18
19 16 40

$$\frac{305.89}{\sin\alpha} = \frac{567.27}{\sin 19°16'40"}$$

$$\frac{305.89 \times 3301483}{567.27} = \sin\alpha = .1780263$$

$\alpha = 10°15'20"$
23 58 40
34 14 00

18 00
10 15 20
28 15 20

100989

37 16 40
28 15 20
9 01 20

$L_c = 567.27 \times \cancel{1574675}$ 0746613

$L_c = 42.35$

28 15 20
23 58 40

27 74 80
23 58 40
4 16 40

1573705
970
1574675

0744674
1939
0746613

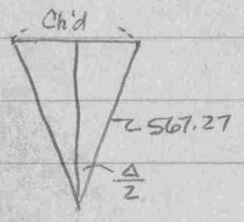

$\sin\frac{\Delta}{2} = \frac{C}{2R}$

$\cancel{+\frac{50}{C}} = 1134.54 \sin\frac{\Delta}{2}$

$\sin\frac{\Delta}{2} = \frac{50}{1134.54} = .0340707$

$\frac{\Delta}{2} = \cancel{.034}$ 01° 57' 10" — $\frac{\Delta}{2}$ for 50' ch'd ℄ curve #1

567.27
2
1134.54

114.68
2
229.36

$\sin\frac{\Delta}{2} = \frac{30}{229.36} = .1307987$

$\frac{\Delta}{2} = \cancel{07°31'}$ 07°31' — $\frac{\Delta}{2}$ for 30' ch'd ℄ curve #3

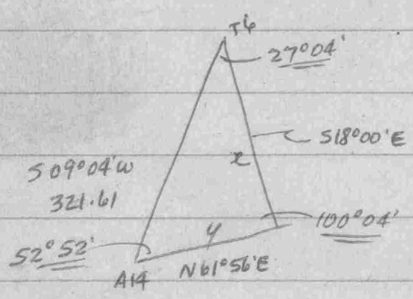

09 04
18
27 04

61 56
09 04
52 52

18 00
61 56
79 56

179 60
79 56
100 04

27°04'
52°52
100°04
180 00

260.41
18.21
278.62

$$\frac{x}{\sin 52°52'} = \frac{321.61}{\sin 79°56'} = \frac{y}{\sin 27°04'}$$

$$\frac{x = 260.41}{7972329} = \frac{321.61}{9846050} = \frac{y = 148.63}{4550269}$$

256.398
146 341
118 494

Bypford Court

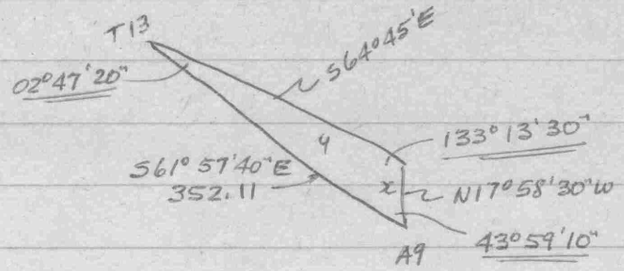

$$\frac{x}{\sin 02°47'20"} = \frac{352.11}{\sin \cancel{133°13'30'}\ 46°46'30"} = \frac{y}{\sin 43°59'10"}$$

17.132
244 535
16.328

$$\frac{x = 23.51}{0486561} = \frac{352.11}{7286699} = \frac{y = 335.59}{6944840}$$

63 104 60
61 57 40
2 47 20

60 117 40
17 58 30
43 59 10

17 58 30
180
197 58 30
64 45
133 13 30
43 59 10
02 47 20
180 00 00
179 59 60
133 13 30
4646 30

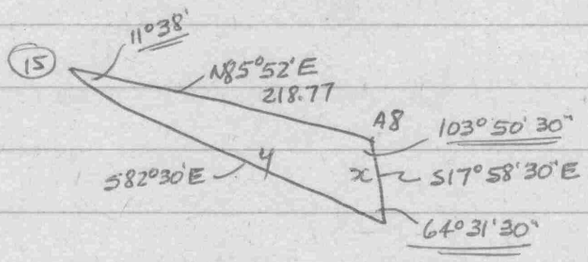

$$\frac{x}{\sin 11°38'} = \frac{218.77}{\sin 64°31'30"} = \frac{y}{\sin 76°09'30"}$$

44.115
212.417
47.446

$$\frac{x = 48.87}{2016478} = \frac{218.77}{9027730} = \frac{y = 235.29}{9709606}$$

85 52
82 30
168 22

179 60
168 22
11 38

81 89 60
17 58 30
64 31 30

85 52
17 58 30
103 50 30
64 31 30
11 38
180 00 00
179 59 60
103 50 30
76 09 30

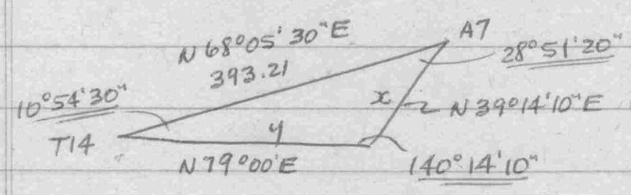

$$\frac{x}{\sin 10°54'30"} = \frac{393.21}{\sin 39°45'50"} = \frac{y}{\sin 28°51'20"}$$

74.410
189.764
56.143

$$\frac{x = 116.33}{1892383} = \frac{393.21}{6396254} = \frac{y = 296.68}{4826031}$$

78 59 60
68 05 30
10 54 30

67 65 30
39 14 10
28 51 20

39 14 10
180
219 14 10
79
140 14 10
28 51 20
10 54 30
180 00 00
179 59 60
140 14 10
39 45 50

Byford Court

78 00 20
77 59 80
08 37 40
69 22 40

11 37 50
03 04 40
14 42 30

29 59 60
11 37 50
18 22 10
52 30
70 52 10

179 59 60
70 52 10
109 07 50 ✓

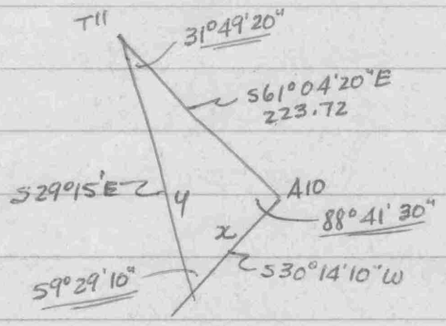

60 64 20
29 15
31 49 20
29 15
30 14 10
59 29 10

30 14 10
61 04 20
91 18 30
179 59 60
91 18 30
88 41 30
31 49 20
59 29 10
180 00 00

$$\frac{x}{\sin 31°49'20"} = \frac{223.72}{\sin 59°29'10"} = \frac{y}{\sin 88°41'30"}$$

$$\frac{x = 136.93}{5272854} = \frac{223.72}{8615061} = \frac{y = 259.62}{9997393}$$

117964
223662
136.894

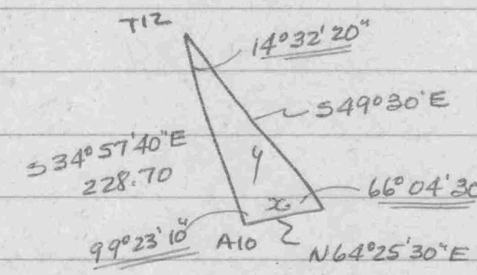

48 89 60
34 57 40
14 32 20

34 57 40
64 25 30
99 23 10

49 30
64 25 30
113 55 30
179 59 60
113 55 30
66 04 30
99 23 10
14 32 20
180 00 00
179 59 60
99 23 10
80 36 50

$$\frac{x}{\sin 14°32'20"} = \frac{228.70}{\sin 66°04'30"} = \frac{y}{\sin 80°36'50"}$$

$$\frac{x = 62.81}{2510371} = \frac{228.70}{9140771} = \frac{y = 246.85}{9866117}$$

57.412
225.638
61.968

Barrell

(A5)

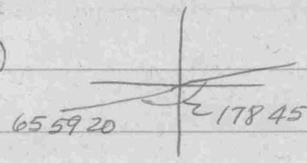

65 59 20
180
245 58 80
178 45 40
67 13 40

(A6)

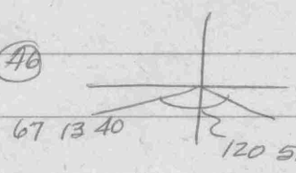

120 51 40
67 13 40
53 38 00
87 07 50
140 45 50

(A7)

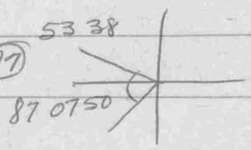

179 59 60
140 45 50
39 14 10
180
219 14 10

(A8)

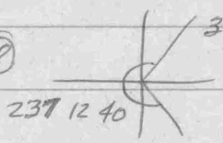

236 72 40
219 14 10
17 58 30
97 36
115 34 30

(A9)

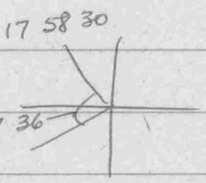

179 59 60
115 34 30
64 25 30
180
244 25 30

(A10)

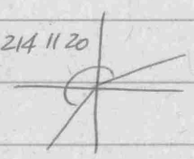

214 11 20
30 14 10
180
210 14 10

(A11)

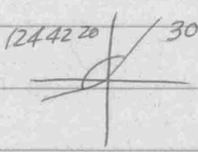

209 73 70
124 42 20
85 31 50
180
265 31 50

(A12)



183 29 50
82 02 00
180
262 02

(A13)

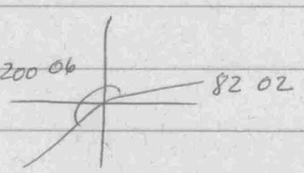

261 62
200 06
61 56

(A14)

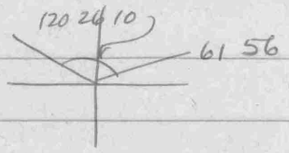

119 86 10
61 56
58 30 10
142 01 50
200 32 00
180
20 32 Check

(A0)

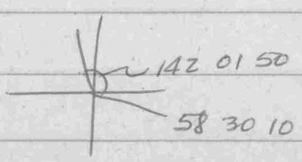

Carroll

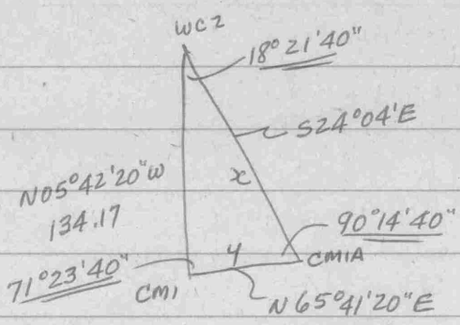

23 63 60
05 42 20
18 21 40

05 42 20
65 41 20
71 23 40

24 04
65 41 20
89 45 20

179 59 60
89 45 20
90 14 40
18 21 40
71 23 40
180 00 00

$$\frac{x}{\sin 71°23'40"} = \frac{134.17}{\sin 89°45'20"} = \frac{y}{\sin 18°21'40"}$$

$$\frac{x=127.16}{9477375} = \frac{134.17}{9999909} = \frac{y=42.26}{3150049}$$

Bon

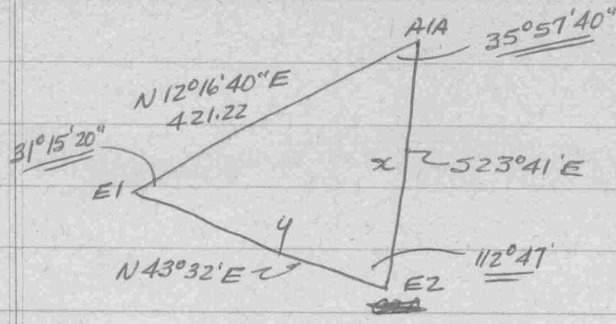

$$\frac{x}{\sin 31°15'20"} = \frac{421.22}{\sin 67°13'} = \frac{y}{\sin 35°57'40"}$$

$$\frac{x = 237.05}{518\,856z} = \frac{421.22}{9219758} = \frac{y = 268.29}{5872360}$$

73 36
23 41

72 96
23 41
4955'

72 77
23 22
4955

12 16 40
23 41
35 57 40

43 31 60
12 16 40
31 15 20

23 41
43 32
67 13

179 60
67 13
112 47

35 57 40
31 15 20
180 00 00

Bo5

(A0)

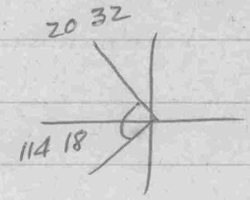

20 32
114 18
134 50

179 60
134 50
45 10

69 34 30
114 44 30

179 59 60
114 44 30
65 15 30

(D1)

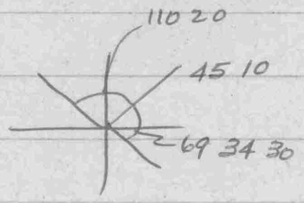

110 20
45 10
65 10

(D2)

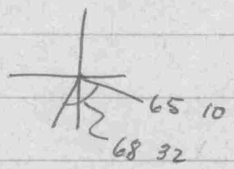

68 32
65 10
3 22

(WC1)

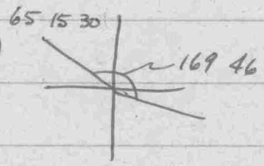

65 15 30
180
245 15 30

244 75 30
169 46
75 29 30

(D1)

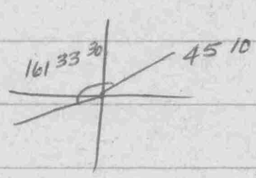

45 10
180
225 10

224 69 60
161 33 30
63 36 30

159 55
223 31 30
180
43 31 30

(D1A)

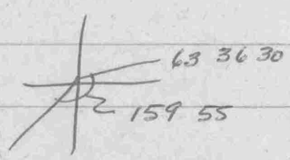

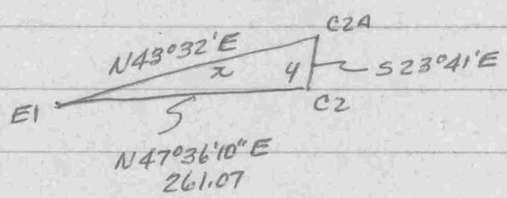

BYFORD DEVELOPMENT, INC.

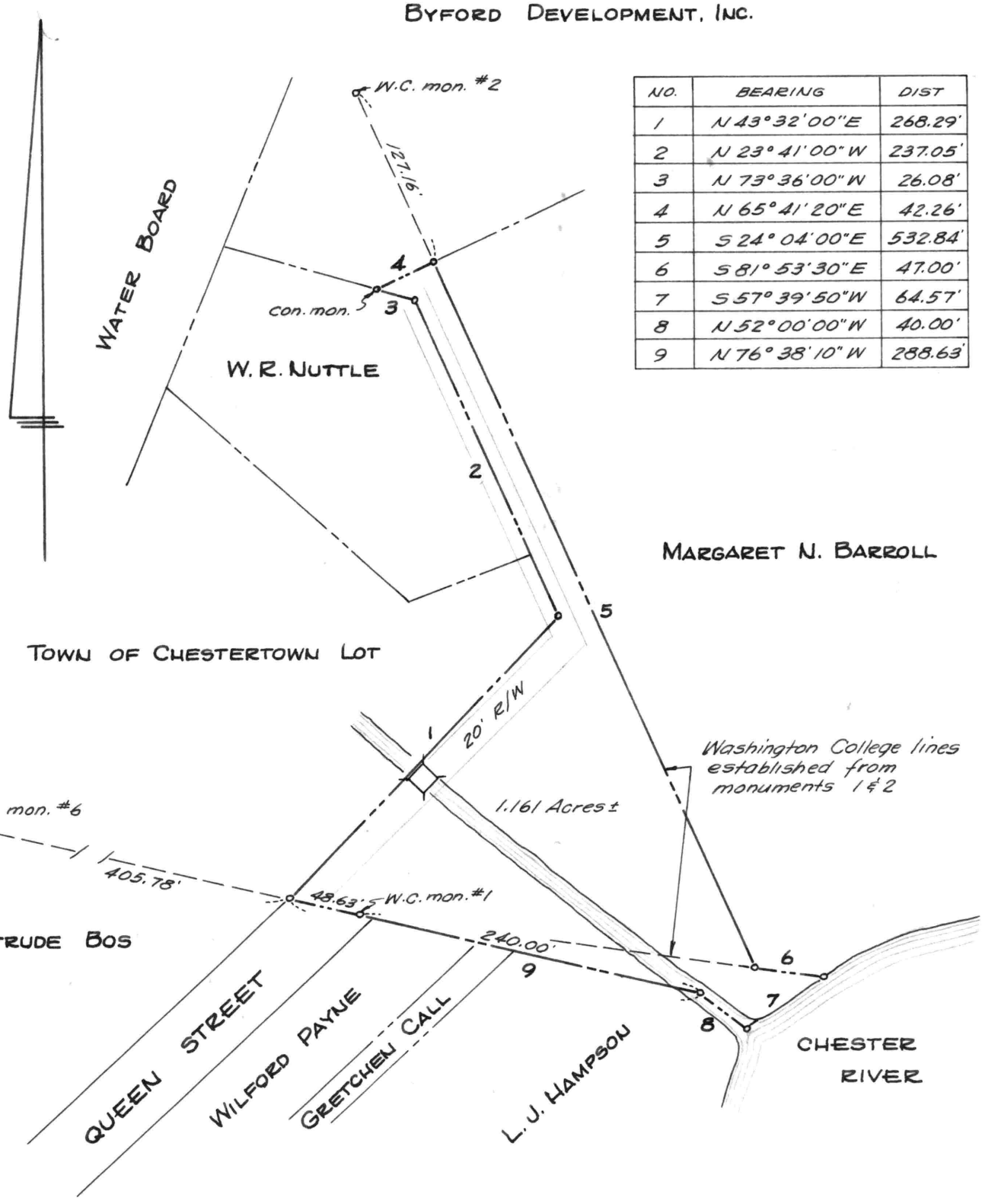

NO.	BEARING	DIST
1	N 43° 32' 00" E	268.29'
2	N 23° 41' 00" W	237.05'
3	N 73° 36' 00" W	26.08'
4	N 65° 41' 20" E	42.26'
5	S 24° 04' 00" E	532.84'
6	S 81° 53' 30" E	47.00'
7	S 57° 39' 50" W	64.57'
8	N 52° 00' 00" W	40.00'
9	N 76° 38' 10" W	288.63'

PLAT OF A SURVEY OF THE

MARGARET N. BARROLL LEASEHOLD LANDS

CHESTERTOWN, KENT COUNTY, MD.

Scale 1"=100' Oct. 1964

William R. Nuttle, Reg. Surveyor
Chestertown, Md.

BYFORD DEVELOPMENT, INC.

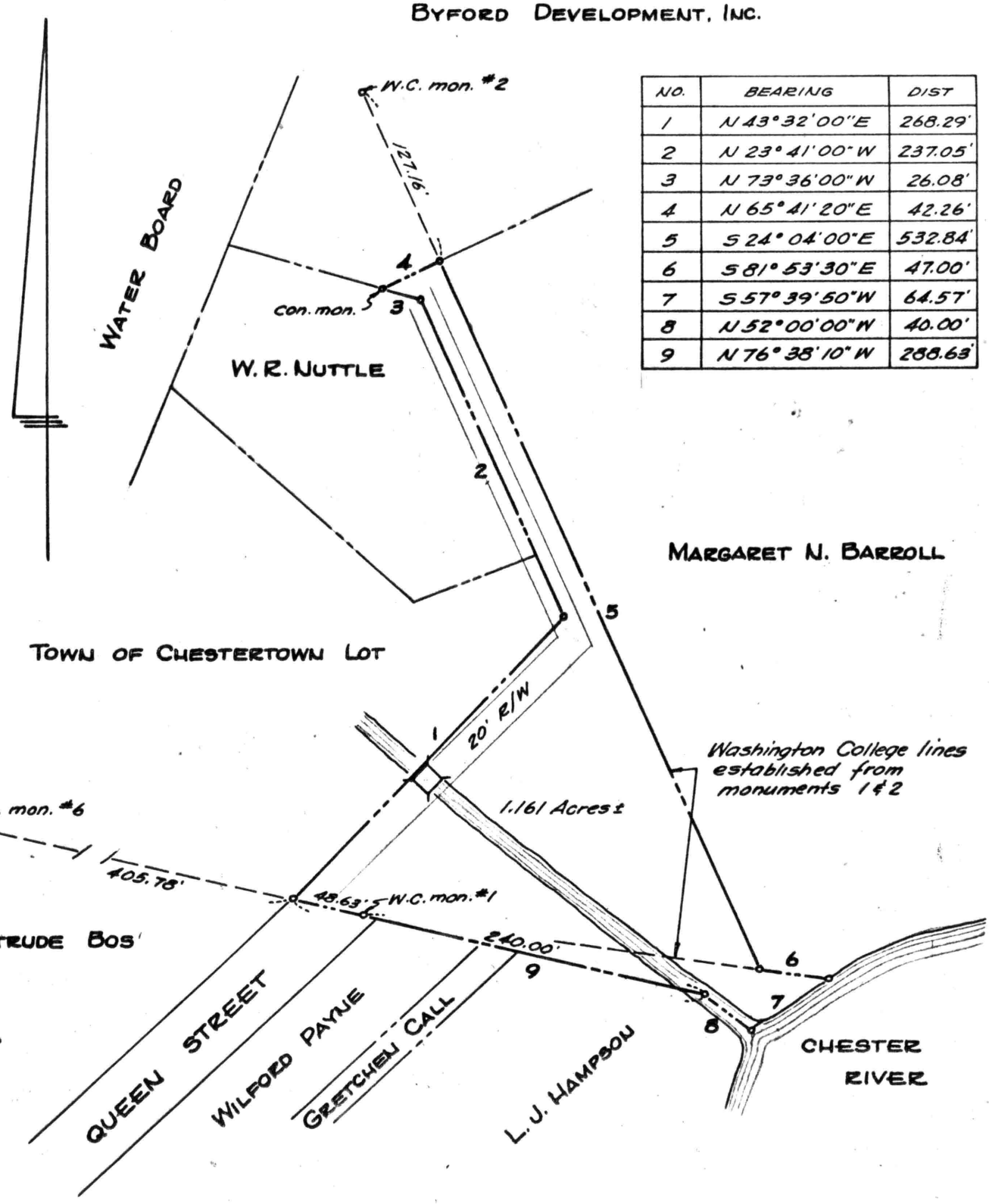

NO.	BEARING	DIST
1	N 43° 32' 00" E	268.29'
2	N 23° 41' 00" W	237.05'
3	N 73° 36' 00" W	26.08'
4	N 65° 41' 20" E	42.26'
5	S 24° 04' 00" E	532.84'
6	S 81° 53' 30" E	47.00'
7	S 57° 39' 50" W	64.57'
8	N 52° 00' 00" W	40.00'
9	N 76° 38' 10" W	288.63'

PLAT OF A SURVEY OF THE

MARGARET N. BARROLL LEASEHOLD LANDS

CHESTERTOWN, KENT COUNTY, MD.

Scale 1" = 100' Oct. 1964

William R. Nuttle, Reg. Surveyor
Chestertown, Md.

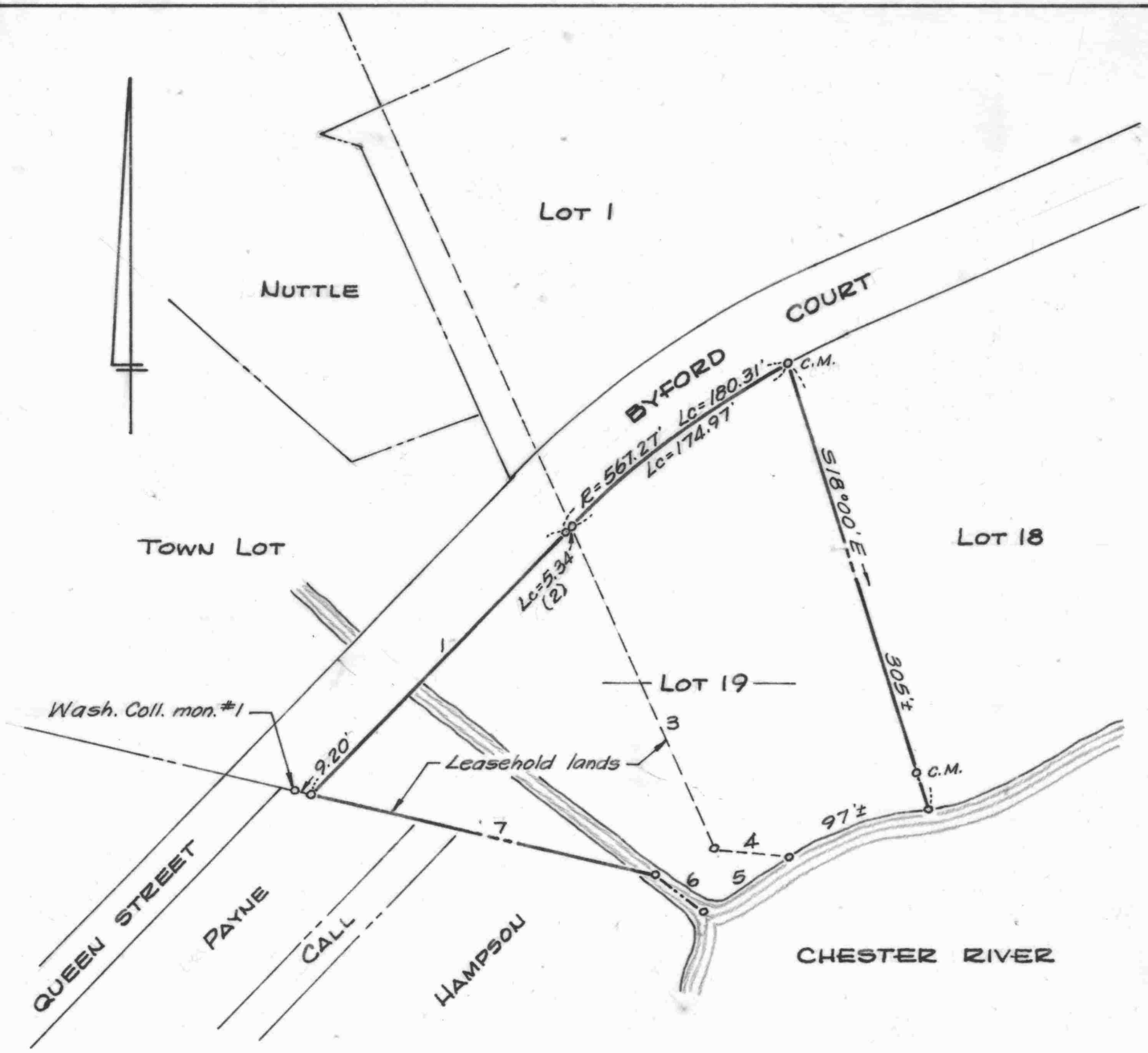

LEASEHOLD LANDS - 0.715 AC.±

	NO.	BEARING	DIST.
	1	N 43° 32' 00" E	239.22'
*	2	N 43° 48' 10" E	5.34'
	3	S 24° 04' 00" E	234.47
	4	S 81° 53' 30" E	47.00'
	5	S 57° 39' 50" W	64.57'
	6	N 52° 00' 00" W	40.00'
	7	N 76° 38' 10" W	230.80'

* Chord

PLAT OF LOT 19
BYFORD COURT
CHESTERTOWN, KENT COUNTY, MD.

Scale 1" = 100' Aug. 1967

William R. Nuttle, Reg. Surveyor
Chestertown, Md.