SC5593-9-177

45.64
2
91.28

RAS 3/196

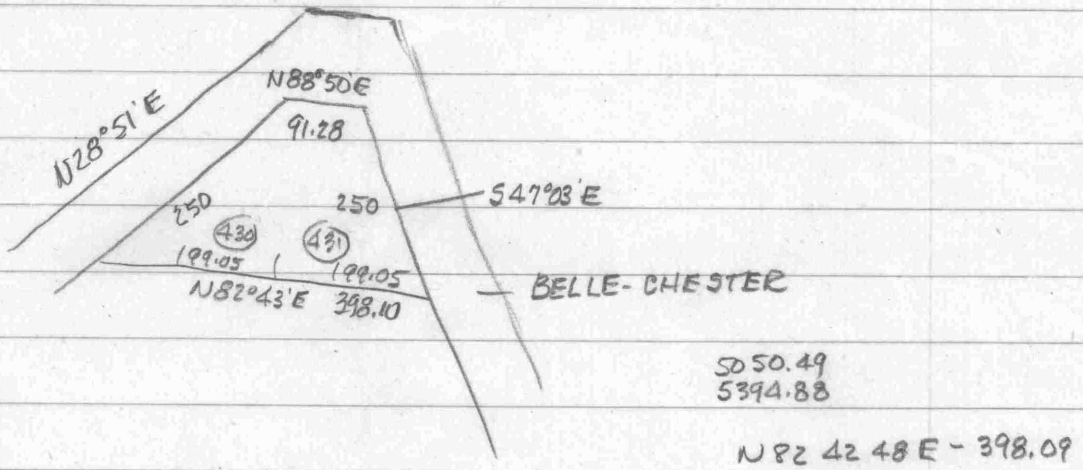

199.05
2
398.10

S0 50.49
5394.88

N82 42 48 E - 398.09

S21° 11' 10" E · 168.44 − 160.37 = 8.07

MAP 6

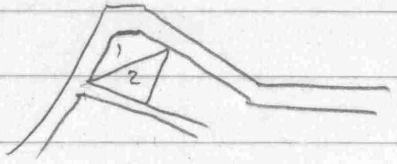

EAS 3/196

1. Christopher Mallios MLM 297/580 Lots 430 & 431 Plat 4
2. Adriann Peri MLM 314/202 - Lot 13, Beagle Subdiv. WH6 5/134

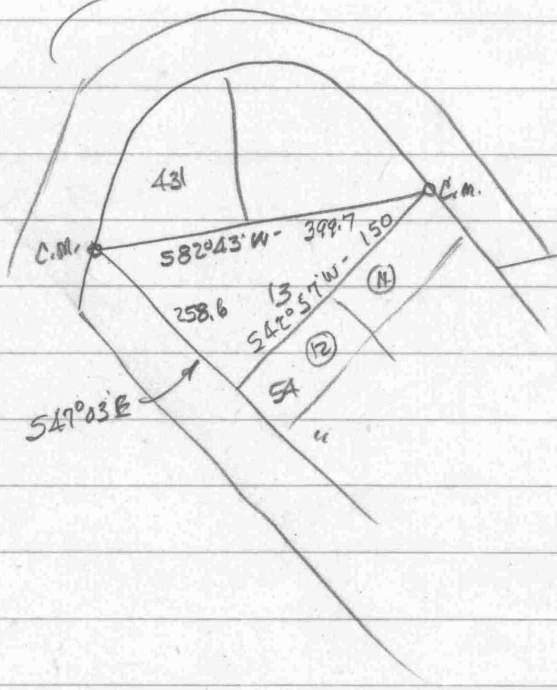

Metcalfe 1947
N49°03'W

A1-A2- ~~N 27° E~~

A1-A2- N 27° 14' 10" E

399.66
398.10
1.56

0.84

82 42 60
82 28 50
CW 0° 14 10

(A2)

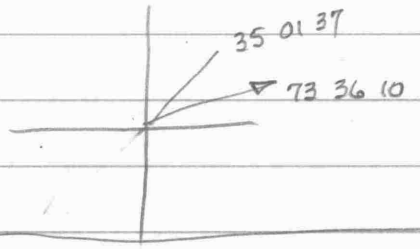

A2-A3-6

L 38° 34' 33" - 51.94

(A3)

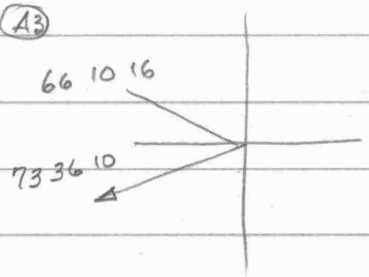

A3-A2-7

R 40° 13' 34" - 13.02

(A4)

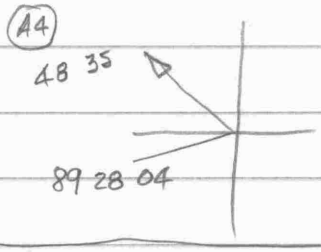

A4-A3-8

L 41° 56' 56" - 15.89

A24-A2-10 - 180° - 8.07

(10)

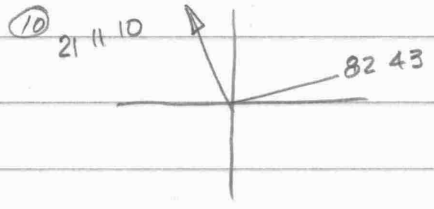

10-A2-R

R 103° 54' 10"

Betoveen's hair

Russell Martin

Nov. 8

Christopher MALLIOS

Christ MALLIOS

28819 Bel

28819 Belchester Rd.

423 Vine St.

Phila 19106

ML-PI

	C.M.			
A2	A1	A1	0°	198.44
		A3	L133°38	138.62
		A2A	L48°25'20"	160.37
		①	L33°03'25"	103.28
		②	L85°13'50"	74.27
		③	L98°18'20"	104.61
A3	A2	A4	L122°11'10"	249.32
A4	A3	Stone	L41°18'40"	14.33

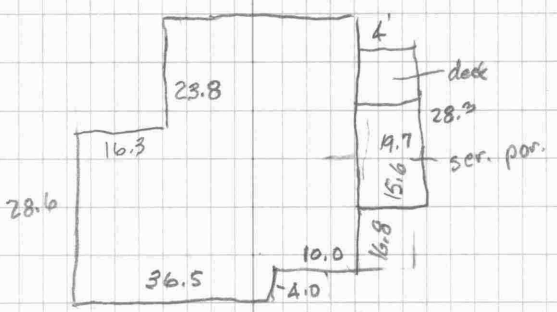

NATIONAL PRINTFAST NO. 446

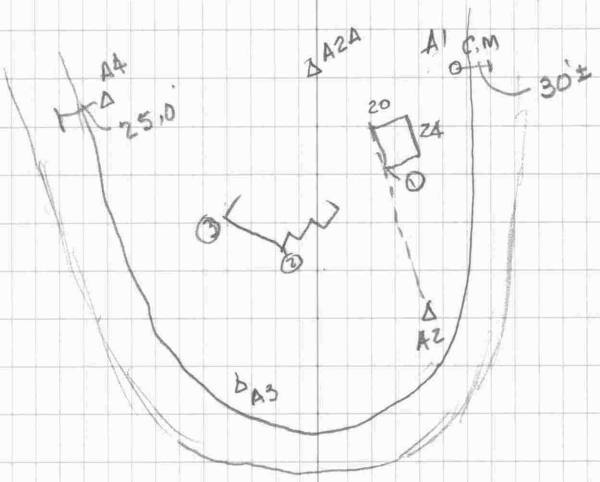

NATIONAL PRINTFAST NO. 446

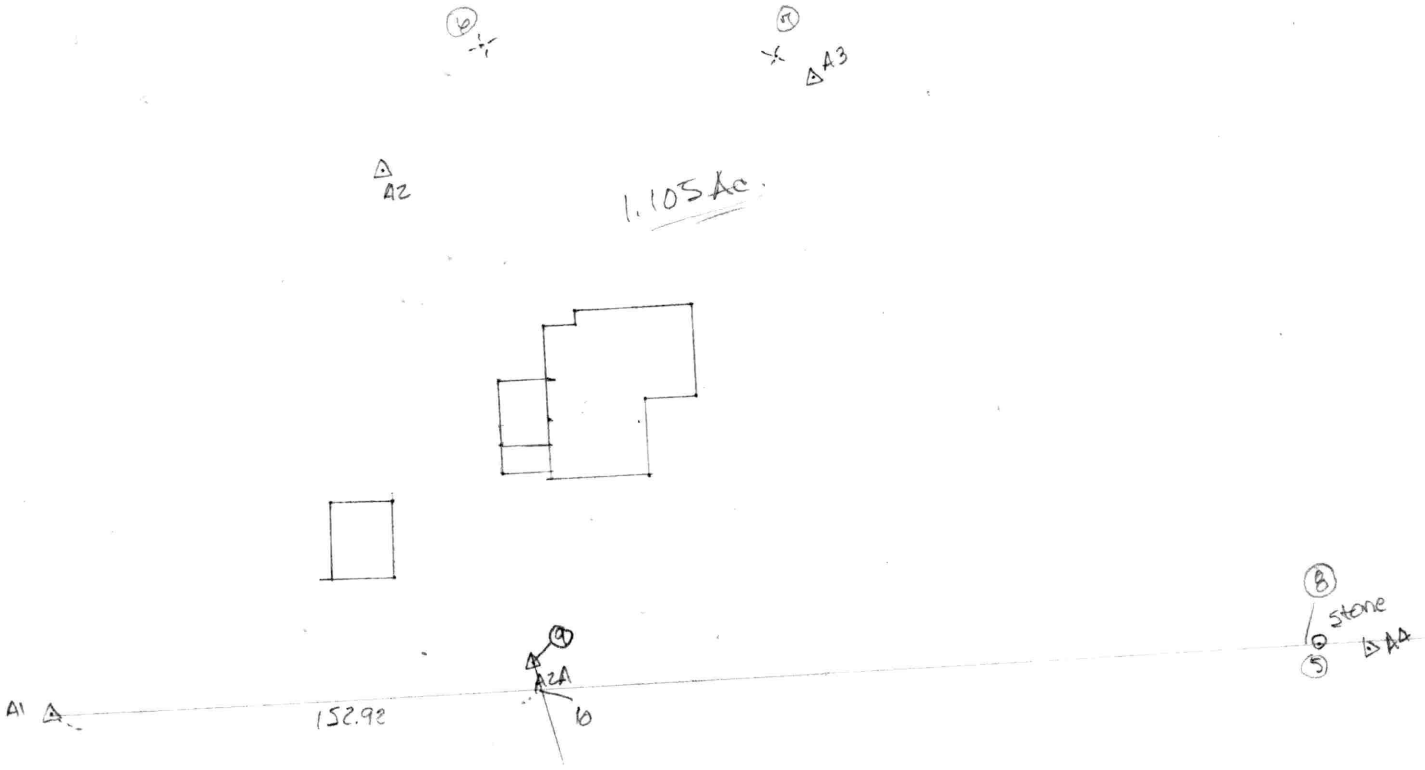
6
7
A3
A2
1.105 Ac.
B
stone
5
A4
A1
152.98
A2A
6

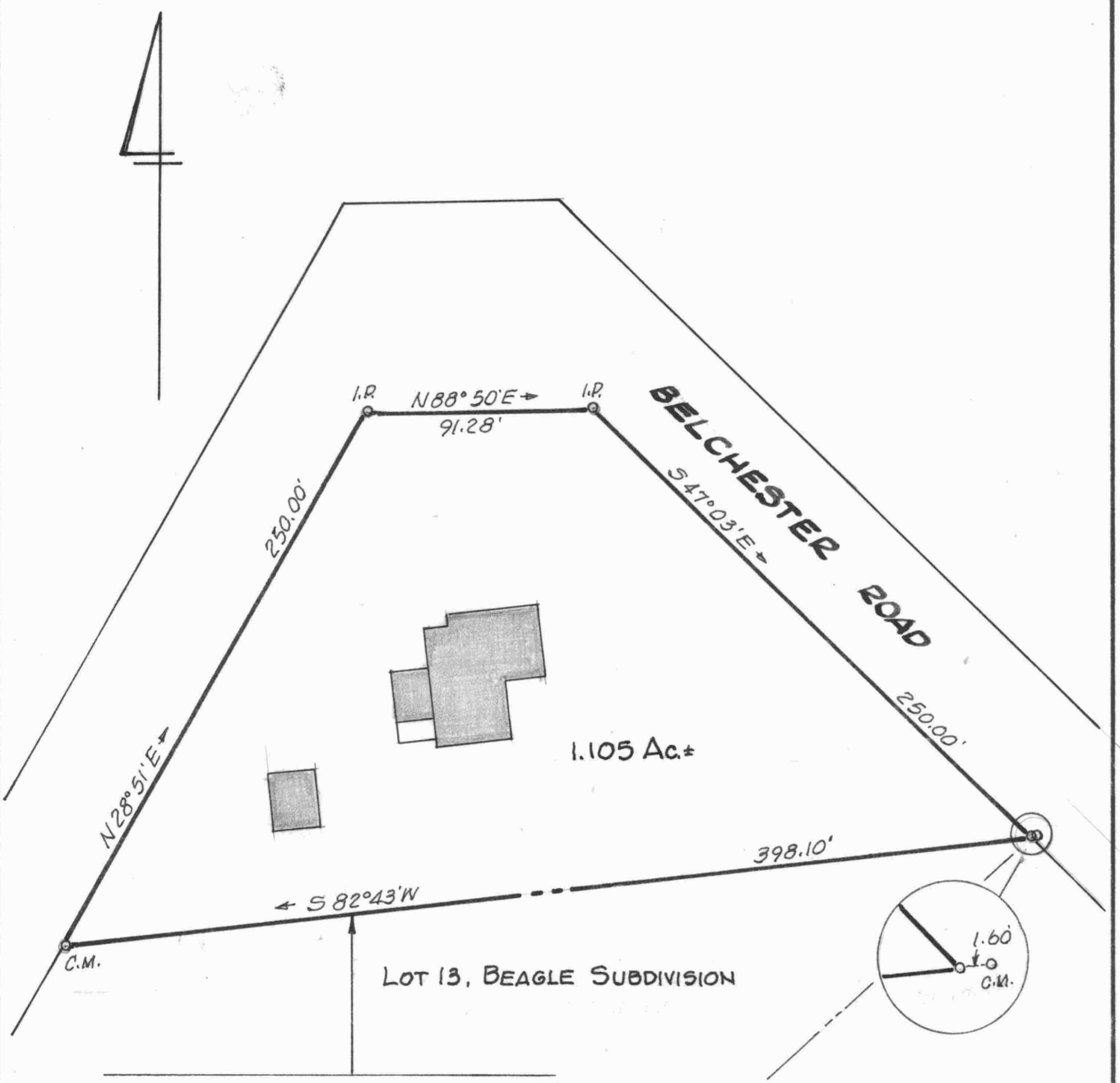

Note: Kentmore Park plat shows this line as being 398.10'. The Beagle Subdivision shows it as being 399.70', which is the distance between existing markers.

STATE OF MARYLAND
WILLIAM RAY NUTTLE
No. 4180
REGISTERED
LAND SURVEYOR

LOTS 430 & 431, PLAT 4

KENTMORE PARK

2ND DISTRICT, KENT COUNTY, MD.

Scale 1" = 60' Nov. 2004.

William R. Nuttle, Reg. Surveyor
Chestertown, Md.

I.P. = iron pipe
C.M. = concrete monument

for Christopher Mallios