SC5593-9-118

PROJECT:
DESCRIPTION:
FILE: Untitled
UNITS: U.S. SURVEY FOOT

Friday, March 07,2003
3:54 PM
PAGE 1

TRAV	1	2	S 16°55'35" E	433.70	4585.09	5126.27
TRAV	2	3	N 15°53'55" W	165.73	4744.48	5080.87
TRAV	3	4	N 78°04'25" E	136.04	4772.59	5213.97

INSTRUMENT SETUP

Instrument point:	2	4585.09	5126.27	
Backsight point:	2	4585.09	5126.27	
Backsight Bearing:	N 00°00'00" E	Distance:	0.00	
Remarks:				

TYPE	FROM	TO	DIRECTION	DISTANCE	NORTHING	EASTING
TRAV	2	5	N 12°25'10" W	143.63	4725.36	5095.38
TRAV	5	6	N 12°25'10" W	100.00	4823.02	5073.87
INV	3	5	S 37°11'28" E	24.00	4725.36	5095.38
INV	3	6	N 05°05'29" W	78.85	4823.02	5073.87
INV	4	5	S 68°16'59" W	127.65	4725.36	5095.38
INV	4	6	N 70°12'19" W	148.90	4823.02	5073.87

(A3)

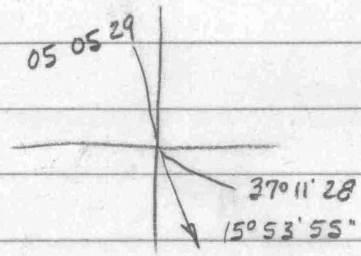

37 11 28
15 53 55

A3-A2-⑤

L21°17'33" 24.00

-⑥

L169°11'34" 84.52
78.85
5.67

(A4)

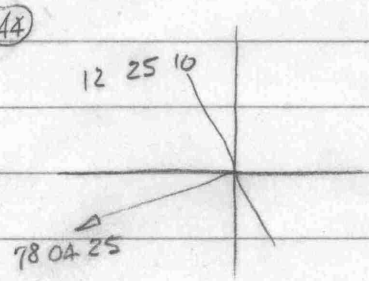

A4-A3-⊥

L90°29'35" - 21.88
20.62
1.26

-⊥

R89°30'25" - 79.38
R113°50'30" - 87.12

16 12 20 move 1.33

R0.02

40' M+W
Ho14

91.25
87.12
3.13

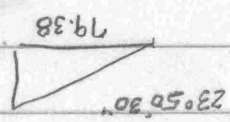

R113°50'30" - 91.85
86.79
4.46

02°45

Robt. W. Hartshorn
372 County Rte 20
Richville, N.Y. 13681-3124

EHP 68/722
Lots 3 & 4 E/S Millbrook Dr.

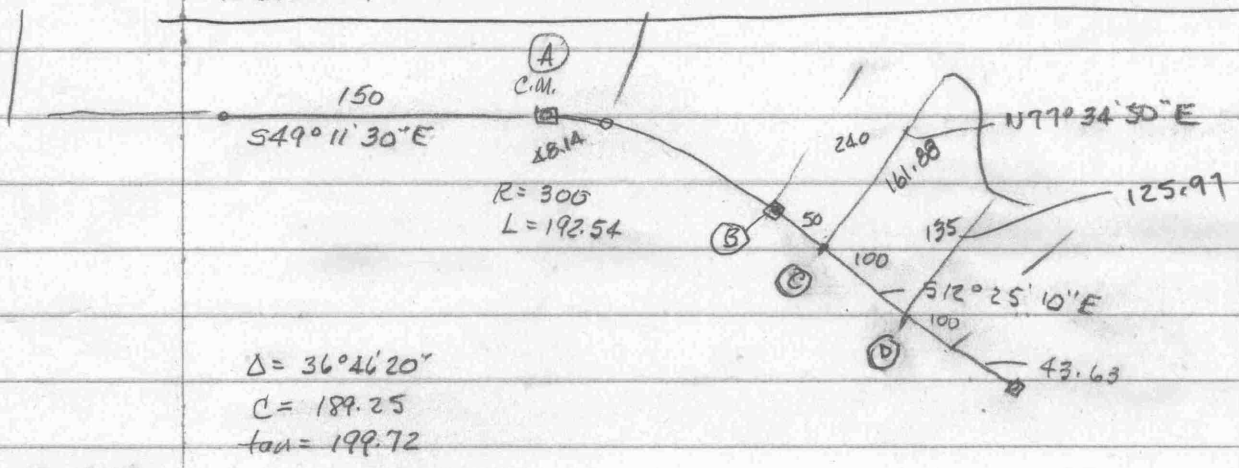

Δ = 36°46'20"
C = 189.25
tan = 199.72

18 23 10

A-B - S 30°48'20" E - 189.25

B-C - S 12°25'10" E - 50

C-D - S 12°25'10" E - 100

D A-C S 26°59'37" E - 237.22

D A-b S 22°41'07" E - 334.95

Peg Somers -
Survey

Lot 3 + 4 Eastside
Noble Dr. Ches. Landing
Millbrook

Mrs. (Feb. 13)
Robt. W. Hartsborn
Call Peg @
410: 778-1~~888~~
1282

Robert Hartshorn
Lots 3 & 4, Sportsman I
Chesapeake Landing

March 7, 2003

Computed bearing between A1 & A2

S16° 55' 35" E - 433.88

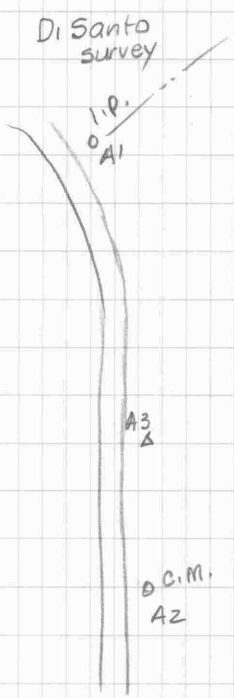

NATIONAL PRINTFAST NO. 446

A2	A1	A1	0°	433.70	
		A3	R01°01'40"	165.73	
A3	A2	A4	L86°01'40"	136.04	
Corners				May. 10, 2003	
A3	A2	⑤	L21°17'33"	24.00	I.P. & G.P.
		⑥	L169°11'34"	78.85	" "
A4	A3	A4A	L98°29'35"	20.62	" "
		A4B	R113°50'36"	87.12	" "

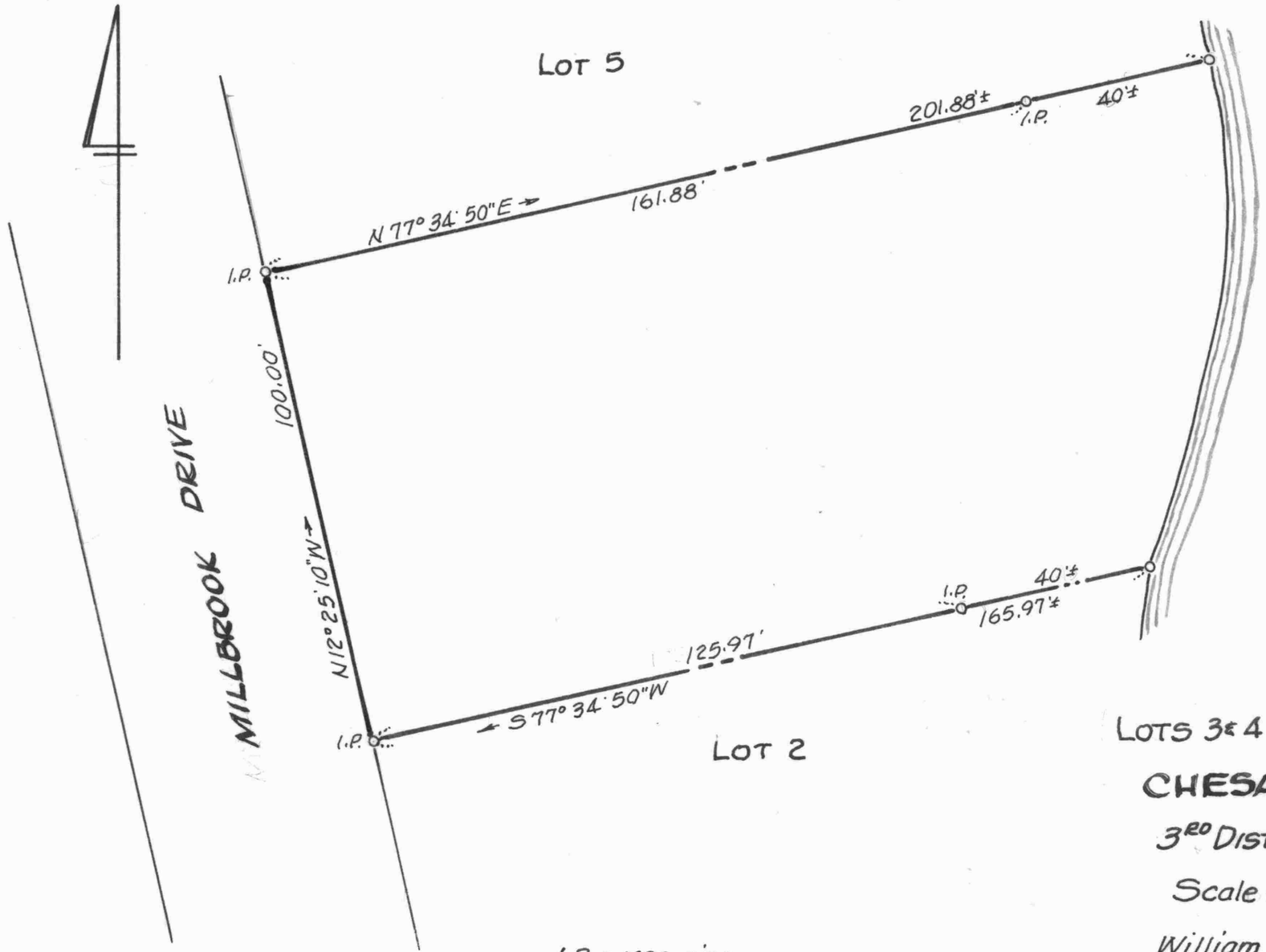

I.P. = iron pipe

STATE OF MARYLAND
WILLIAM RAY NUTTLE
No. 4180
REGISTERED
LAND SURVEYOR

MILLBROOK
LAKE

LOTS 3 & 4, SPORTSMAN SECTION I

CHESAPEAKE LANDING

3RD DISTRICT, KENT COUNTY, MD.

Scale 1"=30' Mar. 2003.

William R. Nuttle, Reg. Surveyor
Chestertown, Md.

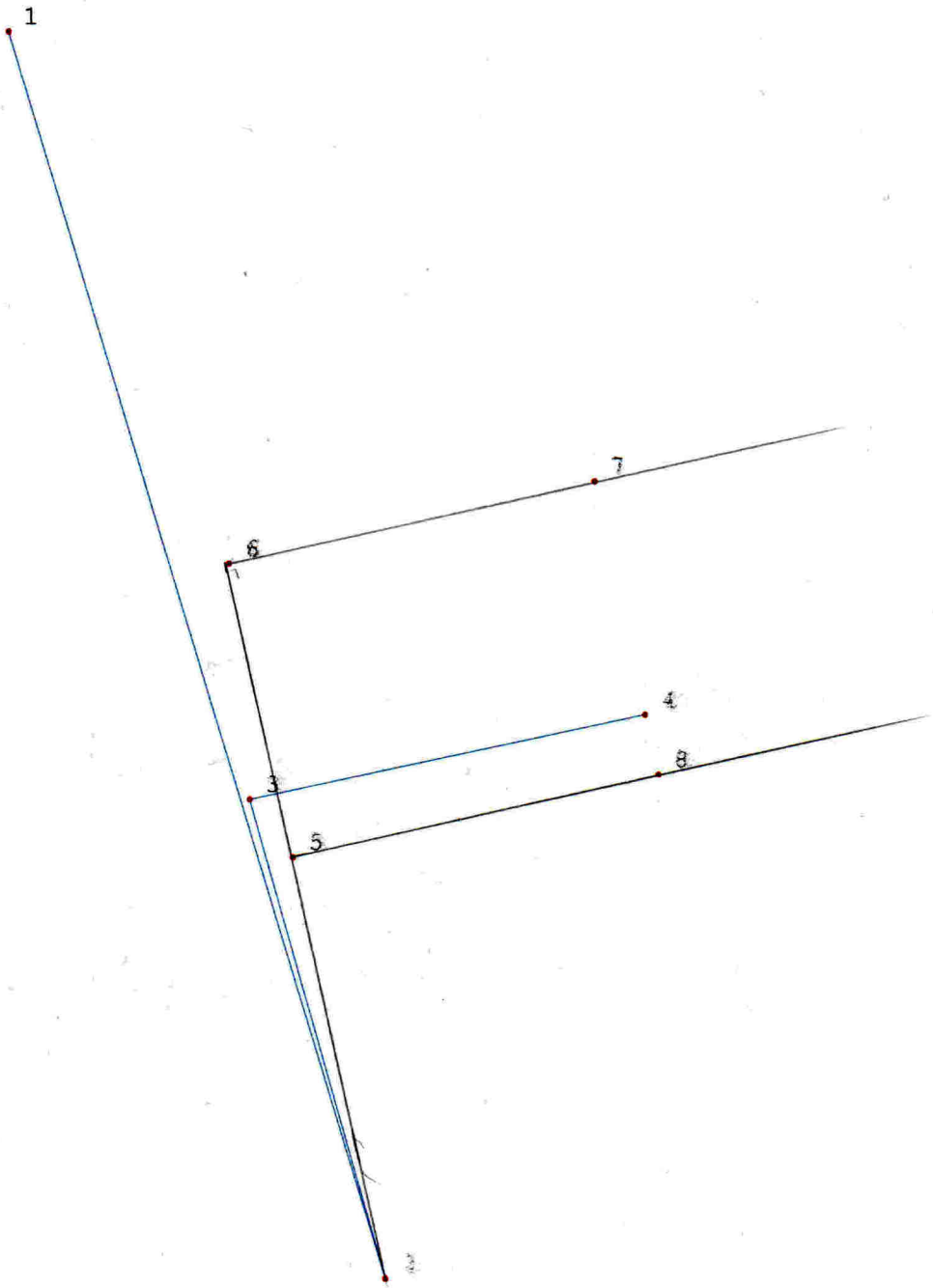
1
7
6
4
8
3
5