SC5593-9-101

PROJECT:
DESCRIPTION:
FILE: Untitled
UNITS: U.S. SURVEY FOOT

Wednesday, May 26,2004
9:41 AM
PAGE 1

ProCogo for Windows
Version 2.0 [02.00.00.33]
Copyright(C) 1994-1996 Sarasota Computer Associates, Inc.
All Rights Reserved

New Cogo File
File Name: untitled
Size: 100
Created: 05-26-2004
Last Edited: 05-26-2004
Project No.:
Description:

INSTRUMENT SETUP
Instrument point: 1 5000.00 5000.00
Backsight point: 1 5000.00 5000.00
Backsight Bearing: N 00°00'00" E Distance: 0.00
Remarks:

TYPE	FROM	TO	DIRECTION	DISTANCE	NORTHING	EASTING
TRAV	1	2	N 35°30'00" E	200.00	5162.82	5116.14
TRAV	2	3	N 32°59'10" W	220.61	5347.87	4996.03
TRAV	3	4	N 35°11'20" W	182.93	5497.37	4890.61
TRAV	4	5	N 68°11'00" W	116.02	5540.49	4782.90
TRAV	5	8	N 69°40'20" E	55.13	5559.64	4834.60

INSTRUMENT SETUP
Instrument point: 2 5162.82 5116.14
Backsight point: 1 5000.00 5000.00
Backsight Bearing: S 35°30'00" W Distance: 200.00
Remarks:

TYPE	FROM	TO	DIRECTION	DISTANCE	NORTHING	EASTING
TRAV	2	6	N 17°30'20" W	99.54	5257.75	5086.20

INSTRUMENT SETUP
Instrument point: 4 5497.37 4890.61
Backsight point: 3 5347.87 4996.03
Backsight Bearing: S 35°11'20" E Distance: 182.93
Remarks:

TYPE	FROM	TO	DIRECTION	DISTANCE	NORTHING	EASTING

(A3)

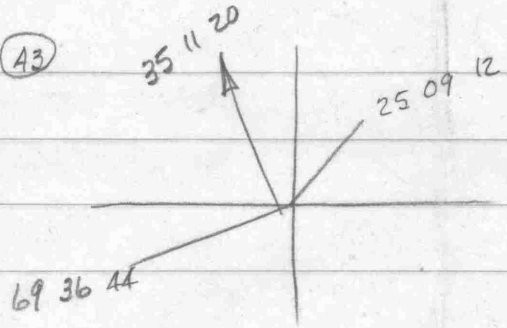

A3-A4-13

L 75°11'56" - 26.86
25.52
1.34
-12

R 60°20' 32" 81.20
80.17
1.03

(A5)

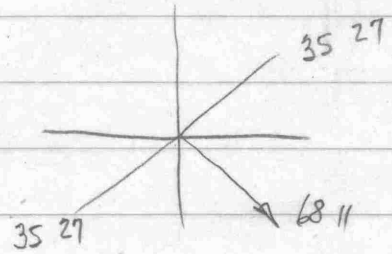

A5-A4-⊥

76 22
45.61
44.24
1.37

L 76°22' - 45.58
L 74°12' 30" - 45.61
— ⊥

63.65
55.20
8.45

R 103°37'55" - 54.42
93 58 10 - 55.20

60@ 29°15 +4' 5' to t.b

TRAV	4	7	N 30°14'30" E	18.51	5513.36	4899.94
INV	7	8	N 54°41'23" W	80.07	5559.64	4834.60

INSTRUMENT SETUP
Instrument point: 2 5162.82 5116.14
Backsight point: 2 5162.82 5116.14
Backsight Bearing: N 00°00'00" E Distance: 0.00
Remarks:

TYPE	FROM	TO	DIRECTION	DISTANCE	NORTHING	EASTING
TRAV	2	10	N 35°30'00" E	160.00	5293.08	5209.05
INV	10	8	N 54°33'15" W	459.64	5559.64	4834.60

INSTRUMENT SETUP
Instrument point: 6 5257.75 5086.20
Backsight point: 6 5257.75 5086.20
Backsight Bearing: N 00°00'00" E Distance: 0.00
Remarks:

TYPE	FROM	TO	DIRECTION	DISTANCE	NORTHING	EASTING
TRAV	6	11	N 35°30'00" E	100.00	5339.16	5144.27
INV	11	8	N 54°33'00" W	380.14	5559.64	4834.60

INSTRUMENT SETUP
Instrument point: 8 5559.64 4834.60
Backsight point: 8 5559.64 4834.60
Backsight Bearing: N 00°00'00" E Distance: 0.00
Remarks:

TYPE	FROM	TO	DIRECTION	DISTANCE	NORTHING	EASTING
TRAV	8	12	S 54°33'00" E	240.00	5420.44	5030.11
TRAV	12	13	S 35°27'00" W	100.00	5338.98	4972.11
INV	5	12	S 64°05'53" E	274.81	5420.44	5030.11
INV	5	13	S 43°11'48" E	276.41	5338.98	4972.11
INV	4	3	S 35°11'20" E	182.93	5347.87	4996.03
INV	3	13	S 69°36'44" W	25.52	5338.98	4972.11
INV	3	12	N 25°09'12" E	80.17	5420.44	5030.11
INV	5	4	S 68°11'00" E	116.02	5497.37	4890.61

3
4
5
12
13

Barbara Kaehler
21112 Kansas Ave.
MLAN 87/312
9 & 7, selling 1, 1A, 3, & 5
survey & imp. loc.

35B 345
Crootton
Thurs. 3:30

Marilyn Parks - architect
working on prop.

410 639 2504

Barbara Kaehler

2112 Kansas Ave.
Tolchester Md

May 2004

Barbara Kaehler
Lots in Block E
Tolchester Estates

May 25, 2004

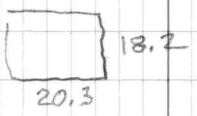

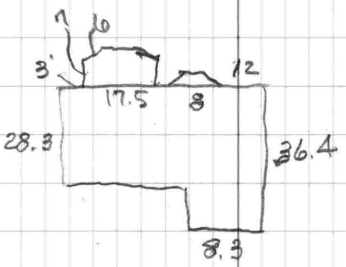

NATIONAL PRINTFAST NO. 446

i.p. A2	i.p. A1	A1	0°	—	
		A3	R111°30'50"	220.61	
		i.p.	R126°59'40"	99.54	
A3	A2	A4	R177°47'50"	182.93	
A4	A3	A5	R147°00'20"	116.02	
		Cor ①	R11°17'40"	39.75	
		②	R29°54'40"	53.45	
		C.M. (knock)	L114°34'10"	18.51	
A5	A4	C.M.	L42°08'40"	55.13	
		plastic marker	R85°26	99.94	
		③	R02°37'20"	41.72	
		④	R57°28'30"	57.00	
A5	A4	i.p. set A7	L74°12'30"	45.61	4' to t.b.
		t.b	R112°38	22	
A7	A5	MHW	R138°50	79.80	85' @ 20°08
A5	A4	pt. on line	R93°58'10"	55.20	i.p. & GP.
A3	A4	13	L75°11'56"	25.52	" "
		12	R68°20'32"	80.17	" "

Owner - Barbara Kaehler
Address - 21112 Kansas Ave.
Chestertown, Md. 21620

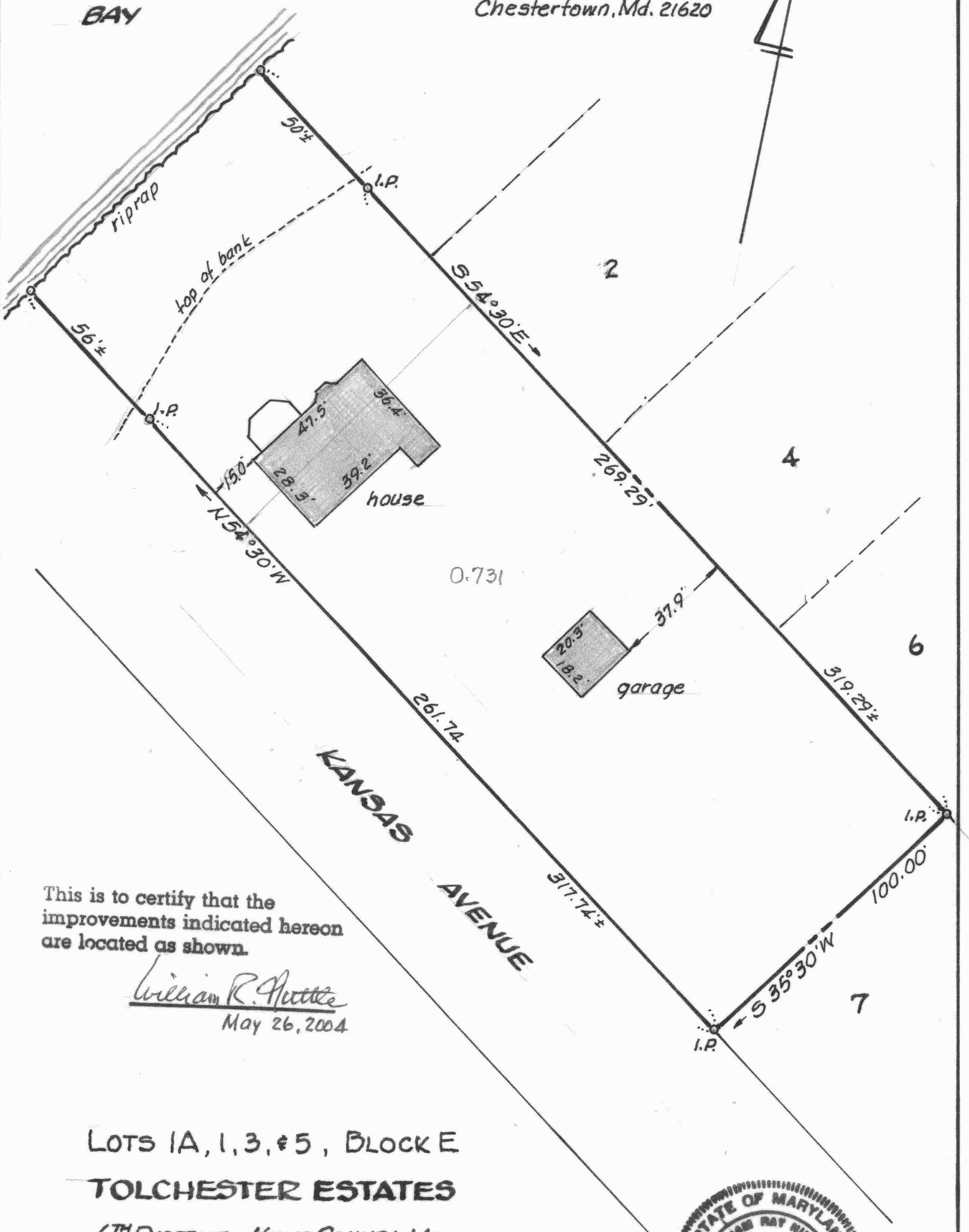

This is to certify that the improvements indicated hereon are located as shown.

William R. Nuttle
May 26, 2004

LOTS 1A, 1, 3, & 5, BLOCK E
TOLCHESTER ESTATES
6TH DISTRICT, KENT COUNTY, MD.
Scale 1" = 40' May 2004.

William R. Nuttle, Reg. Surveyor
Chestertown, Md.

STATE OF MARYLAND
WILLIAM RAY NUTTLE
No. 4150
REGISTERED
LAND SURVEYOR

I.P. = iron pipe


50
56
54.42
45.58
A5
20
21
261.74
269.29
Marker
8
C.M.
23
22
15.0
S35°15'30" W
47.45
7
C.M.
A4
25
24
20.2
38.47
26
37.9
S54°33'E
13
S35°27'W - 100
12
A3
6
I.P.
11
A2
N35°30'E
10

140
240
380