5593-8-03

Brooks

Tax. Map 10

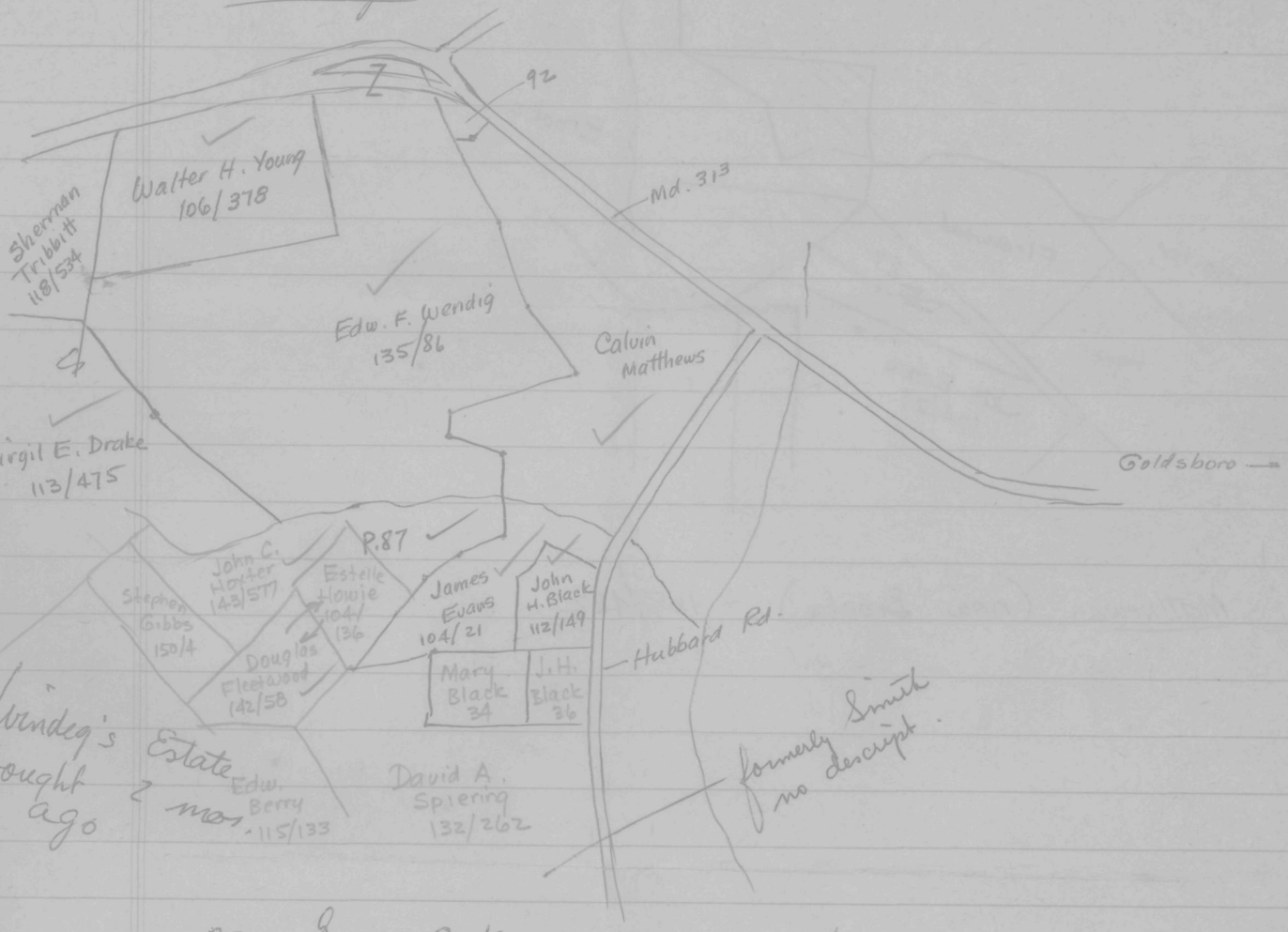

87 - George E. Klecan 159/275 1.003
does not apply

* Matthews, W.D. 74/254 & 79/330 8.00

Fleetwood

Parcel 2 - Begin at stone at cor. of James Henry lot on line of Jos. Ross - N47½°E - 16p. (264.0) to lge. gum

N45°E - 12 (198) to gum

N75½°E - 16 (264.0)

N81½°E - 9 (148.5)

S71½°E - 6 (99.0)

N78½°E - 6 (99.0)

S16½°E - 12 (198)

* S47½°W - 53.5 (882.75) to stone

N42½°W - 28 (462.0) to begin

9 acres

165
99
264

165
33
198

825
49.5
8.25
882.75

330
132
462

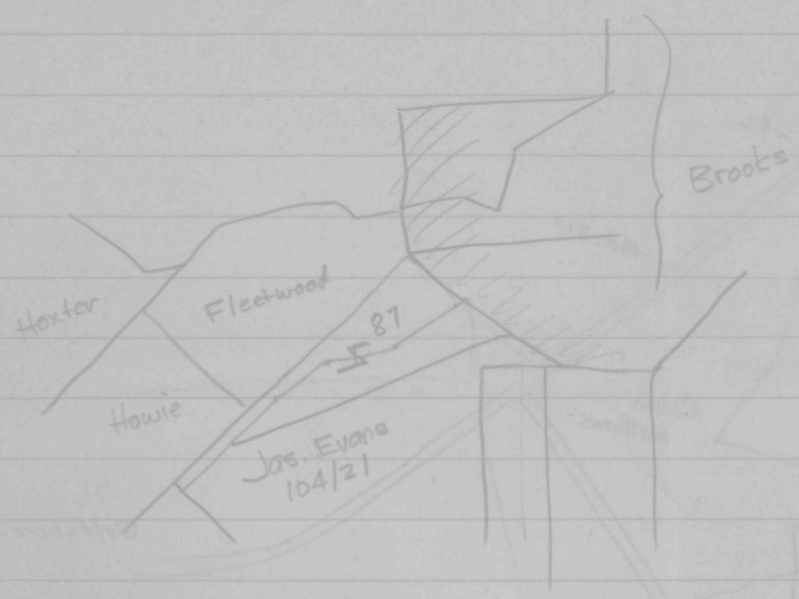

Matthews (now Brooks) - 165/482

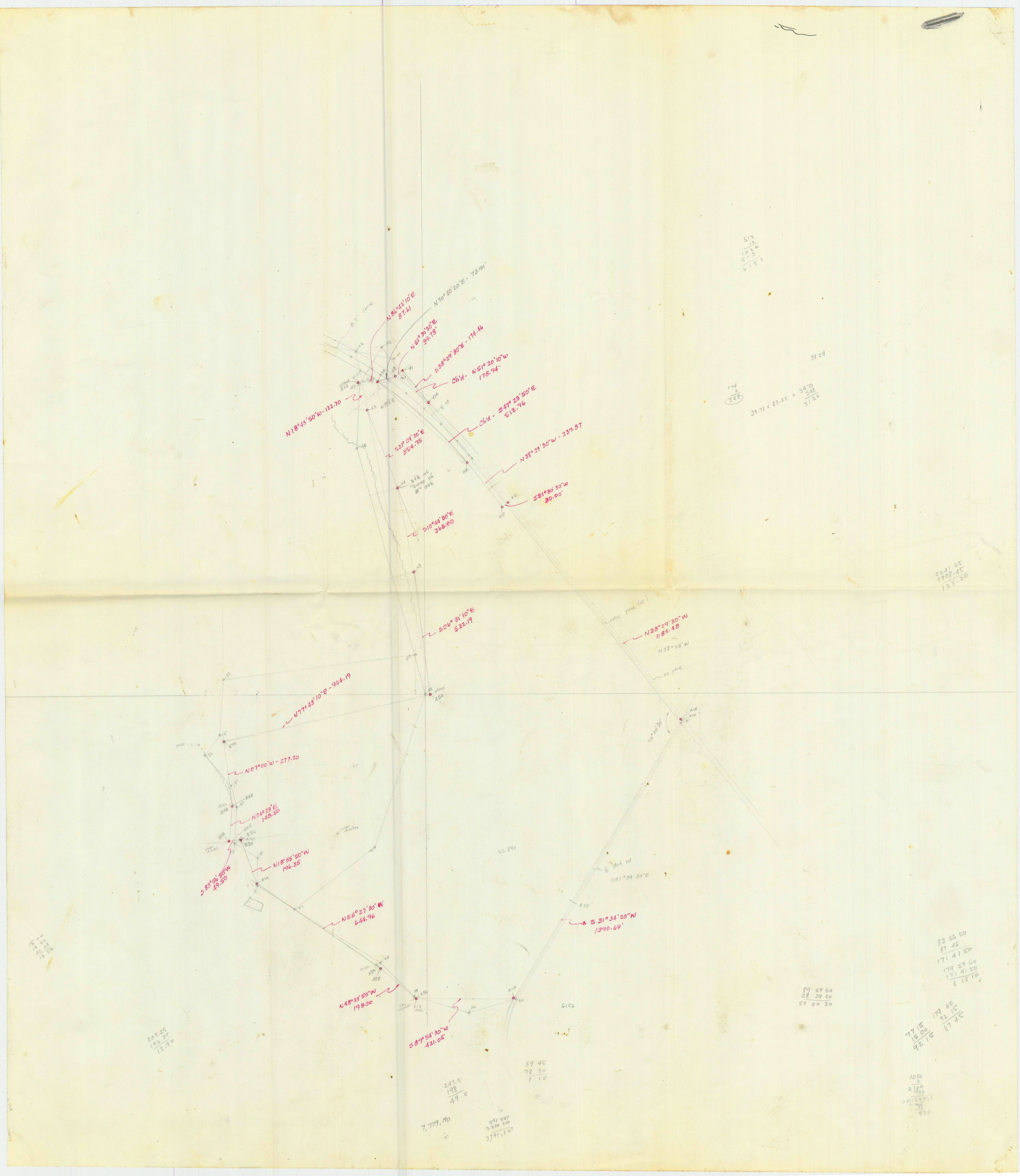
N 86°42'10"E
87.61
N 70°50'20"E - 73.91'
N 51°30'30"E
39.78'
S 38°29'30"E - 174.46
Ch'd - N 51°20'10"W
178.94
Ch'd - S 47°23'50"E
513.76
N 18°43'50"W - 122.70
S 21°09'30"E
354.75
N 38°29'30"W - 239.37
S 51°30'30"W
30.00'
S 10°44'30"E
368.00
S 06°31'10"E
532.19
N 38°29'30"W
1185.48
N 38°25'W
N 77°43'10"E - 904.19
N 07°00'W - 277.20
N 04°28'E
148.50
N 18°55'50"W
196.35
S 83°36'50"W
49.50
N 55°27'30"W
644.96
S 31°34'20"W
1390.69'
N 48°33'50"W
198.00
S 89°54'30"W
421.05
N 31°34'30"E
dirt rd.
edge pave (22')
22' pave
110°00'30"
39.78 x 87.23 = 3470
348
3122
2041.65
1908.45
133.20
83 56 50
87 45
171 41 50
179 59 60
171 41 50
8 18 10
179 60
92 15
87 45
77 15
15 00
92 15
59 60
29 30
51 30 30
39 45
38 30
1 15
247.5
198
49.5
7,779,190
591 547
3 200 320
3,791,867
1080
2
2160
720
73|1260(1
73
530