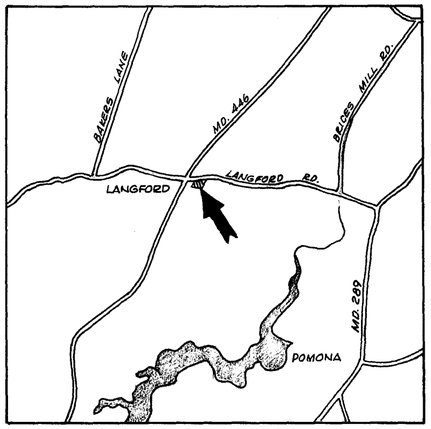

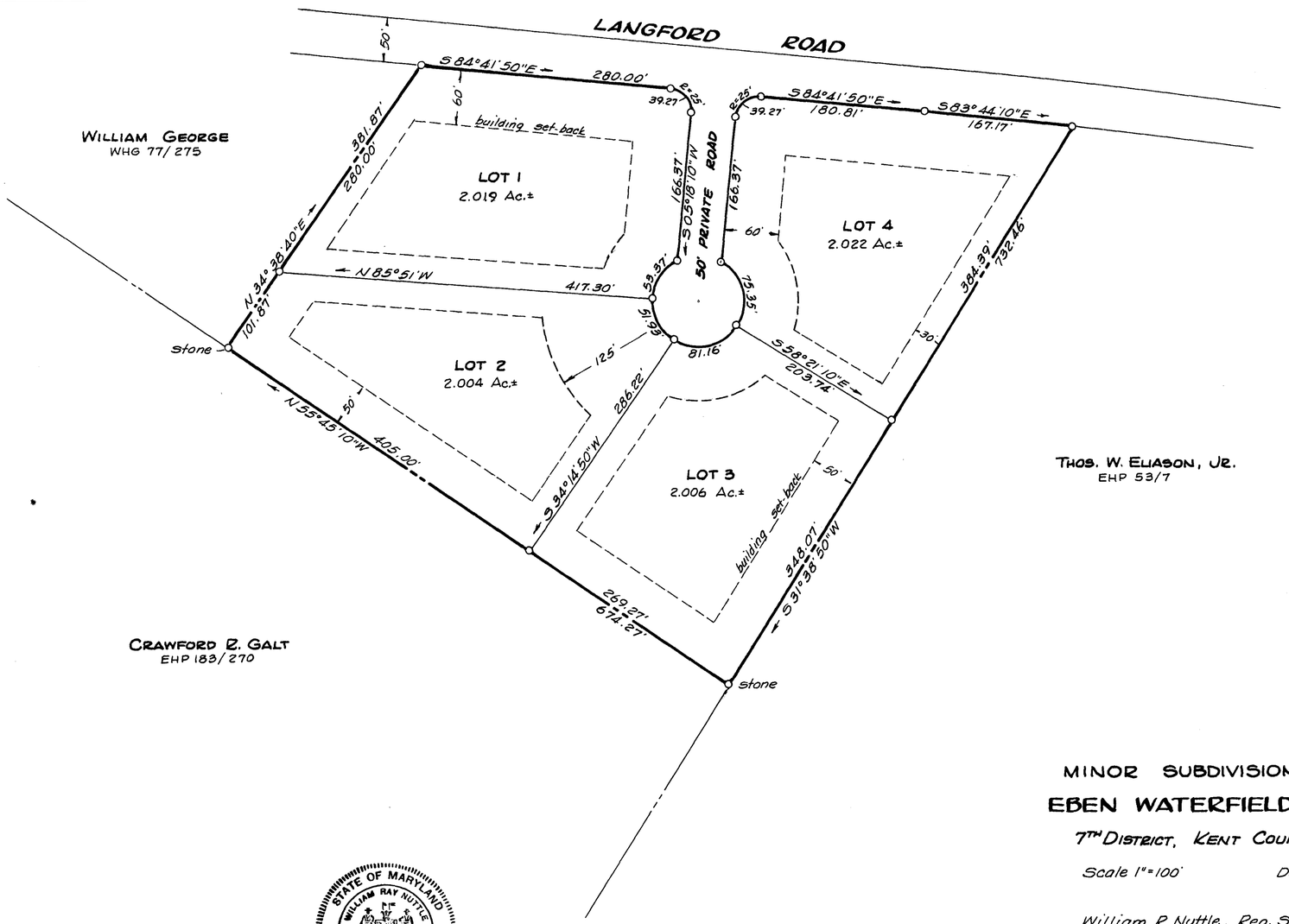



MINOR SUBDIVISION PLAT

EBEN WATERFIELD LANDS

7TH DISTRICT, KENT COUNTY, MD.

Scale 1"=100' Dec. 1987.

William R. Nuttle, Reg. Surveyor
Chestertown, Md.

STATE OF MARYLAND
WILLIAM RAY NUTTLE
No. 4180
REGISTERED
LAND SURVEYOR

William R. Nuttle

APPROVED BY:
Kent County Director of Planning _____
Kent County Health Officer _____

Maryland State Archives

MSA SC 5593-6-672