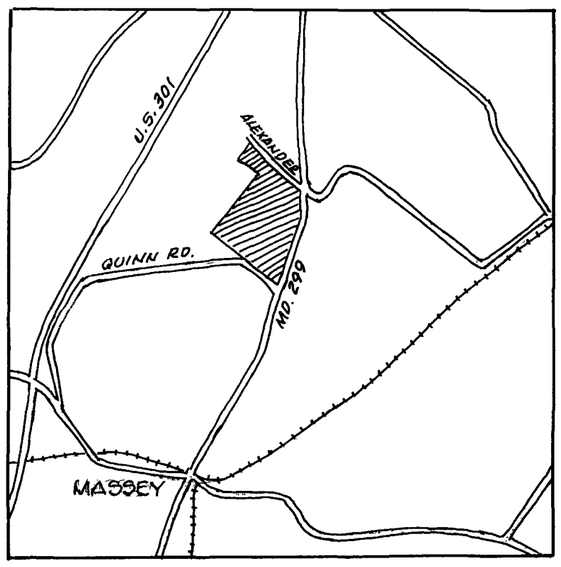

	NO.	BEARING	DIST.
	1	N 38°43'40"W	1091.72'
	2	N 36°19'00"W	362.09'
*	3	N 53°29'30"W	225.94'
	4	N 35°45'10"W	1624.34'
	5	N 52°03'40"E	3233.37'
	6	N 43°39'00"W	1014.04'
	7	N 50°52'50"E	564.33'
	8	S 27°24'00"E	796.92'
*	9	S 32°21'20"E	331.62'
	10	S 37°18'50"E	1532.18'
	11	S 35°43'30"E	132.80'
	12	S 07°31'30"W	689.06'
*	13	S 22°06'35"W	816.77'
	14	S 36°41'40"W	2106.50'
*	15	S 33°41'40"W	277.48'

* Chord

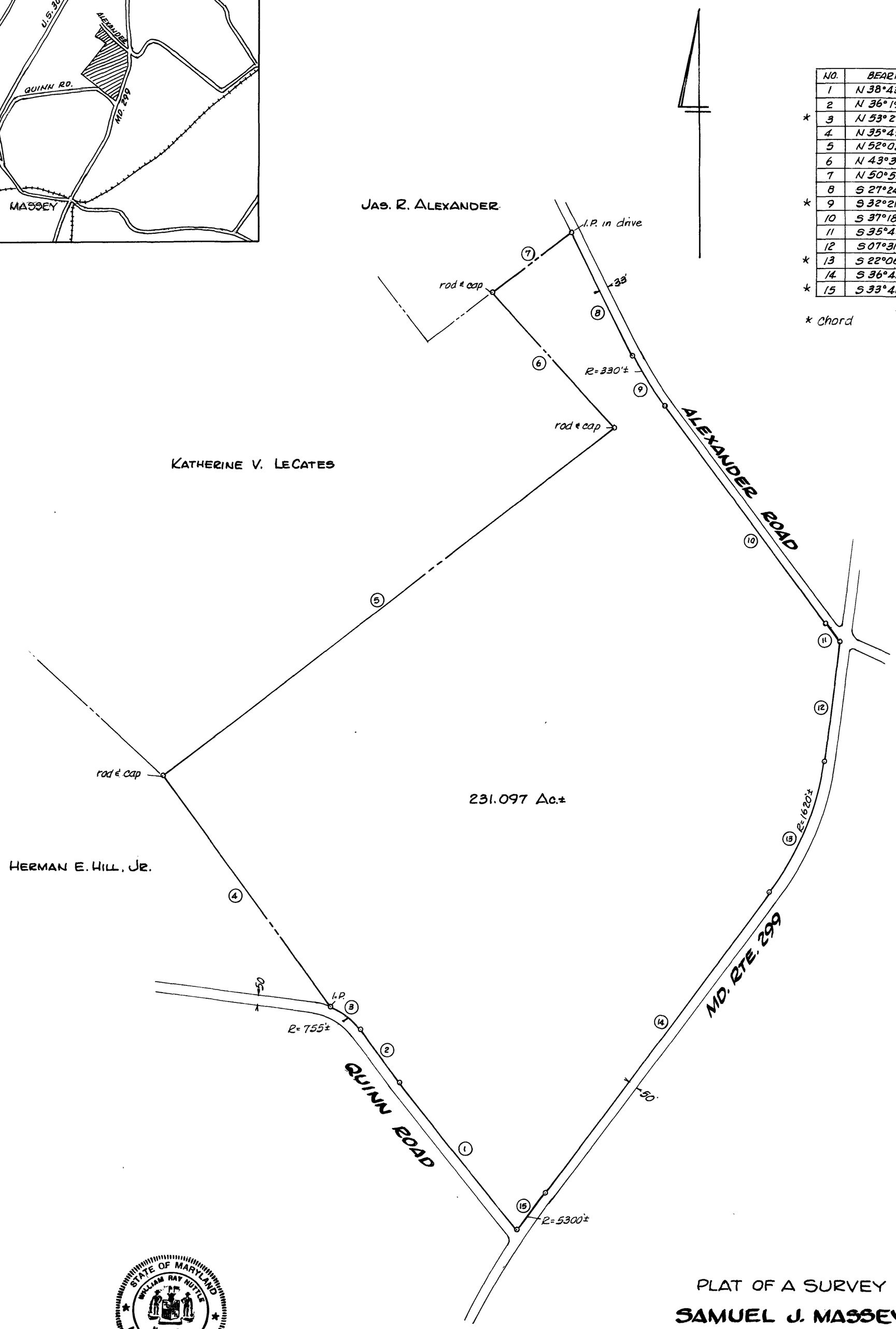



PLAT OF A SURVEY OF THE

SAMUEL J. MASSEY, Jr. LANDS

1ST DISTRICT, KENT COUNTY, MD.

Scale 1" = 400' April 1996.

William R. Nuttle, Reg. Surveyor
Chestertown, Md.

I.P. = iron pipe

Maryland State Archives