MSA SC5593-5-886

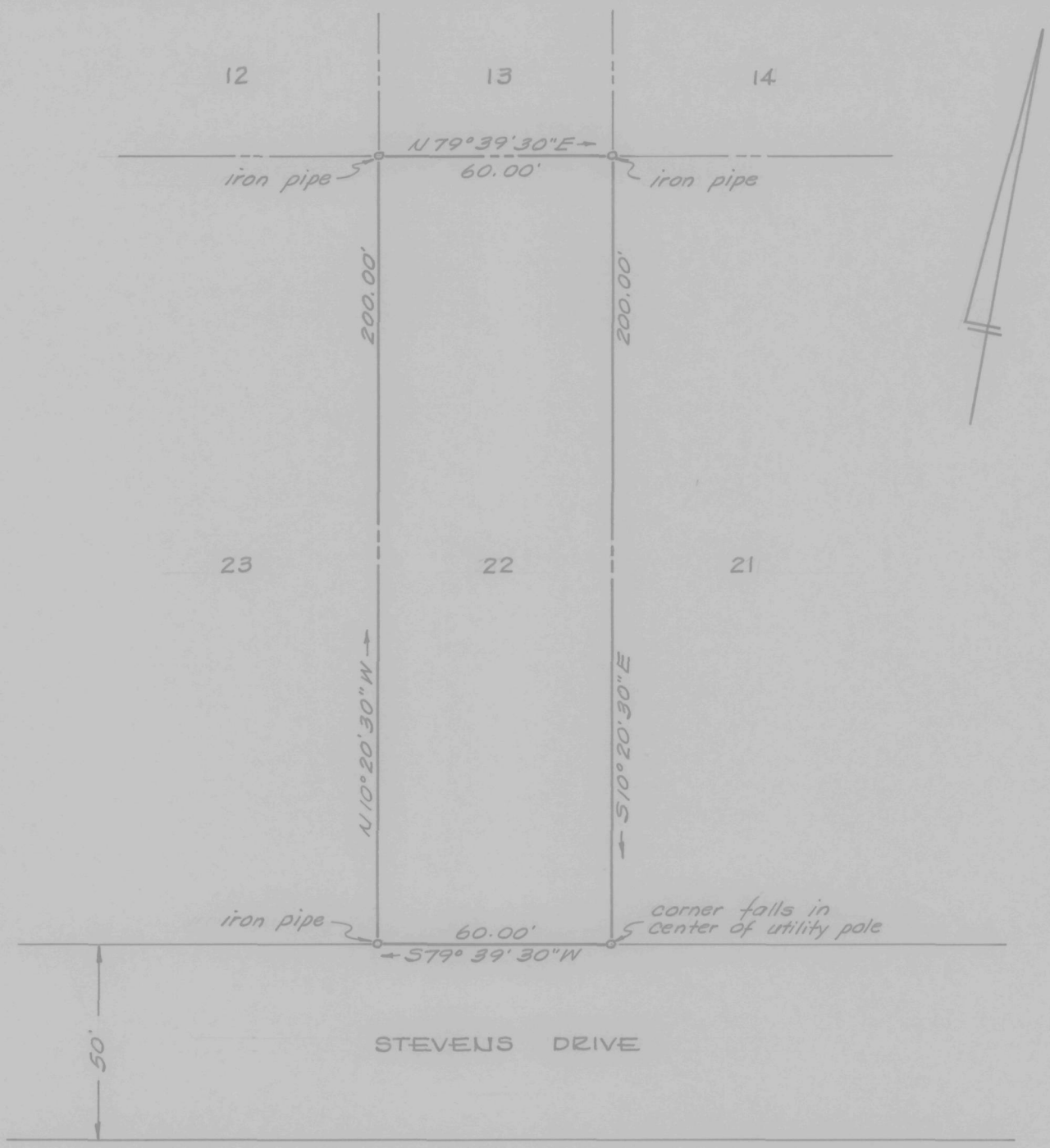

LOT 22, BLOCK I

HARBORVIEW

4TH DISTRICT, QUEEN ANNES CO., MD.

for James S. Geis

Scale 1" = 40' Sept. 1965

William R. Nuttle, Reg. Surveyor
Chestertown, Md.

PROPOSED REVISION OF A
PART OF HARRINGTON ROAD
HARBORVIEW
4TH DISTRICT, QUEEN ANNES CO., MD.

Scale 1" = 100' May 1965

William R. Nuttle, Reg. Surveyor
Chestertown, Md.

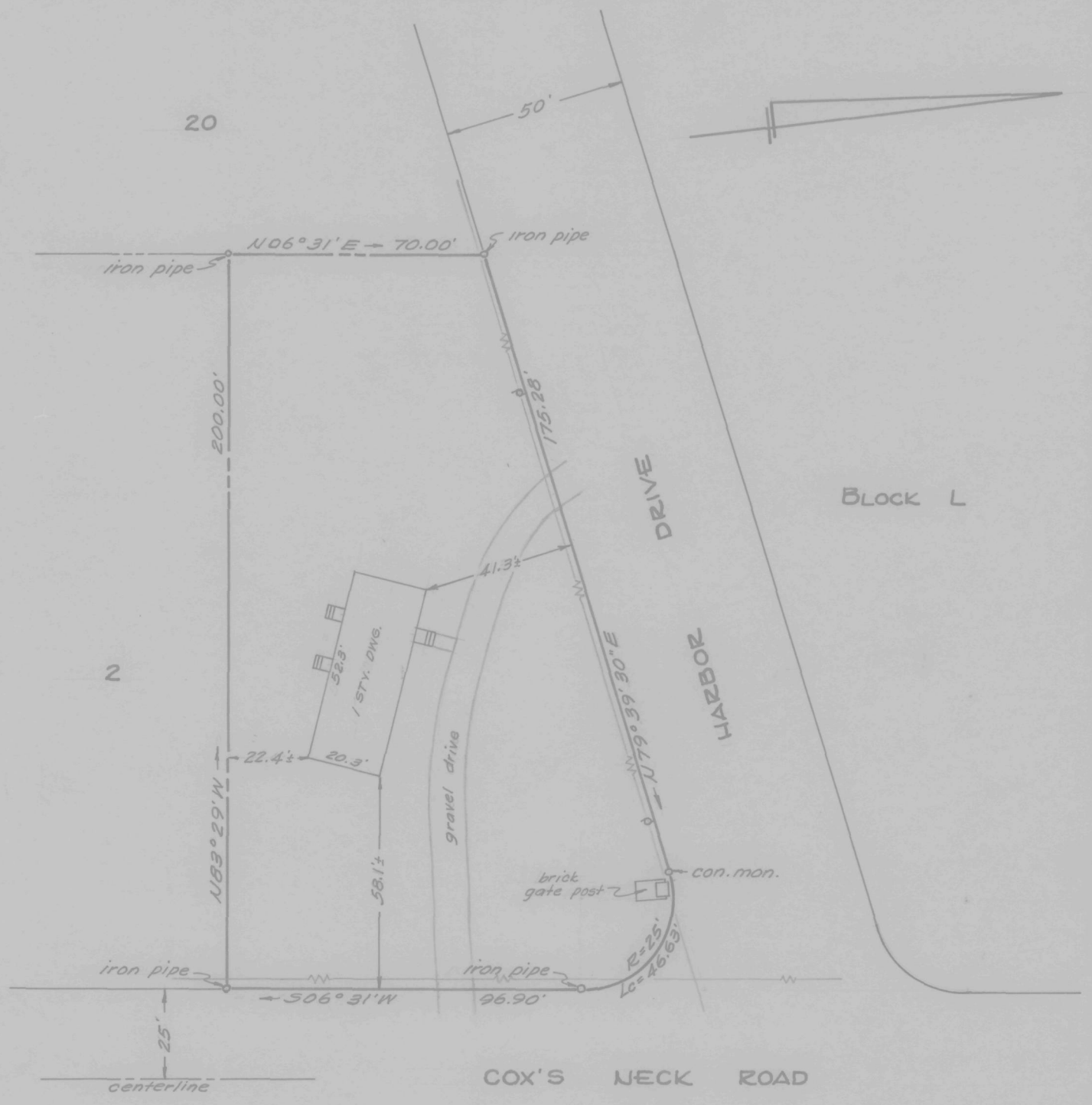

This is to certify that the improvements indicated hereon are located as shown.

William R. Nuttle #4180

LOT 1, BLOCK A
HARBORVIEW
4TH DISTRICT, QUEEN ANNES CO., MD.

Scale 1"=40' Oct. 1964.

Improvements location 2/17/66

William R. Nuttle, Reg. Surveyor
Chestertown, Md.

for Gaudenzia Homes, Inc.

LOT 14, BLOCK T, SECTION 2A

HARBORVIEW

4TH DISTRICT, QUEEN ANNES CO, MD.

for Duncan J. MacDonald

Scale 1" = 40' May 1965

William R. Nuttle, Reg. Surveyor
Chestertown, Md.

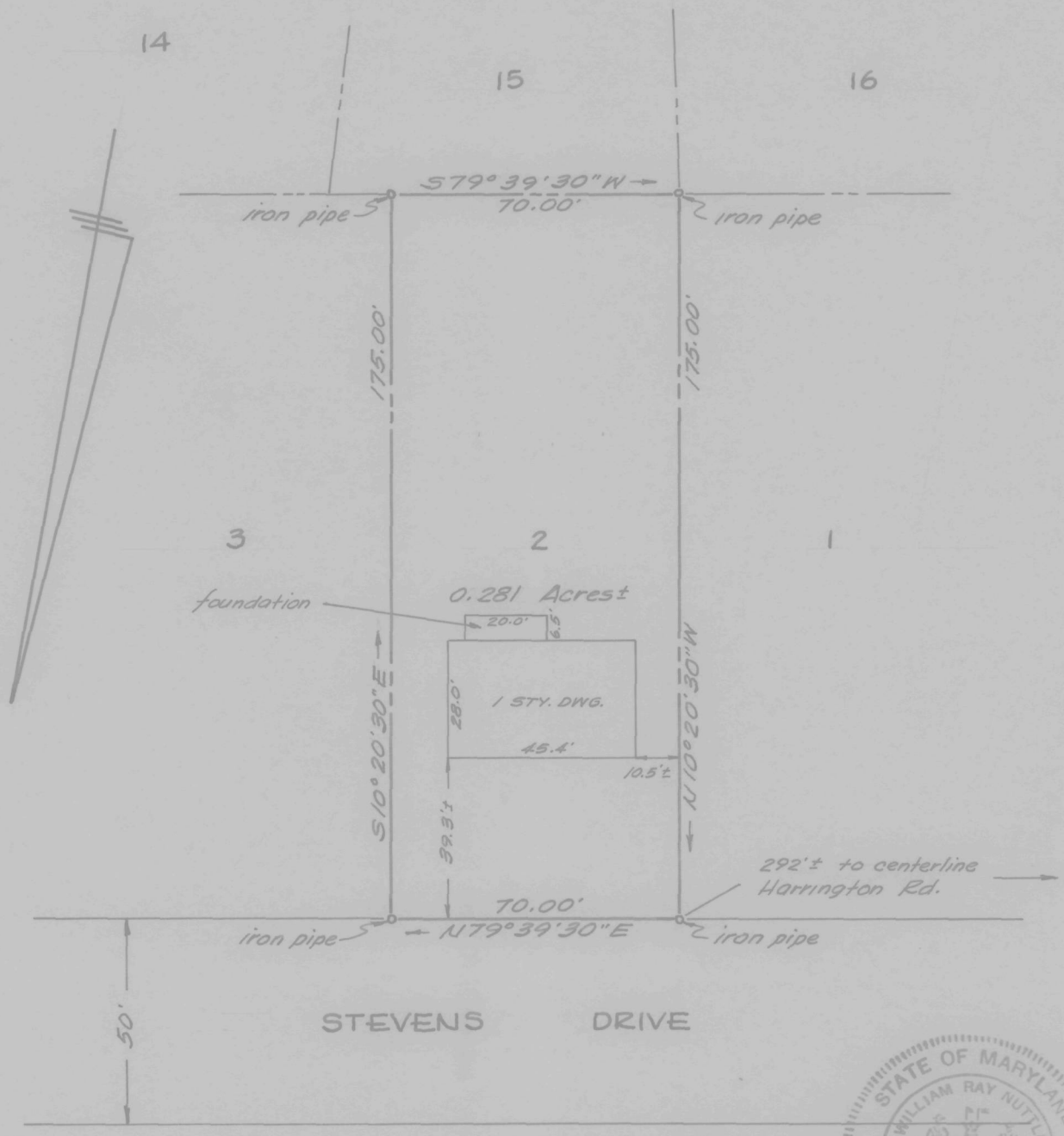

STATE OF MARYLAND
WILLIAM RAY NUTTLE
No. 4180
REGISTERED
LAND SURVEYOR

This is to certify that the improvements indicated hereon are located as shown.

William R. Nuttle #4180
Registered Surveyor.

LOT 2, BLOCK J
HARBORVIEW

4TH DISTRICT, QUEEN ANNES CO., MD.

for Frederick Murphy

Scale 1"=40' Aug. 1964.
Improvements Location 11/24/64.

William R. Nuttle, Reg. Surveyor
Chestertown, Md.

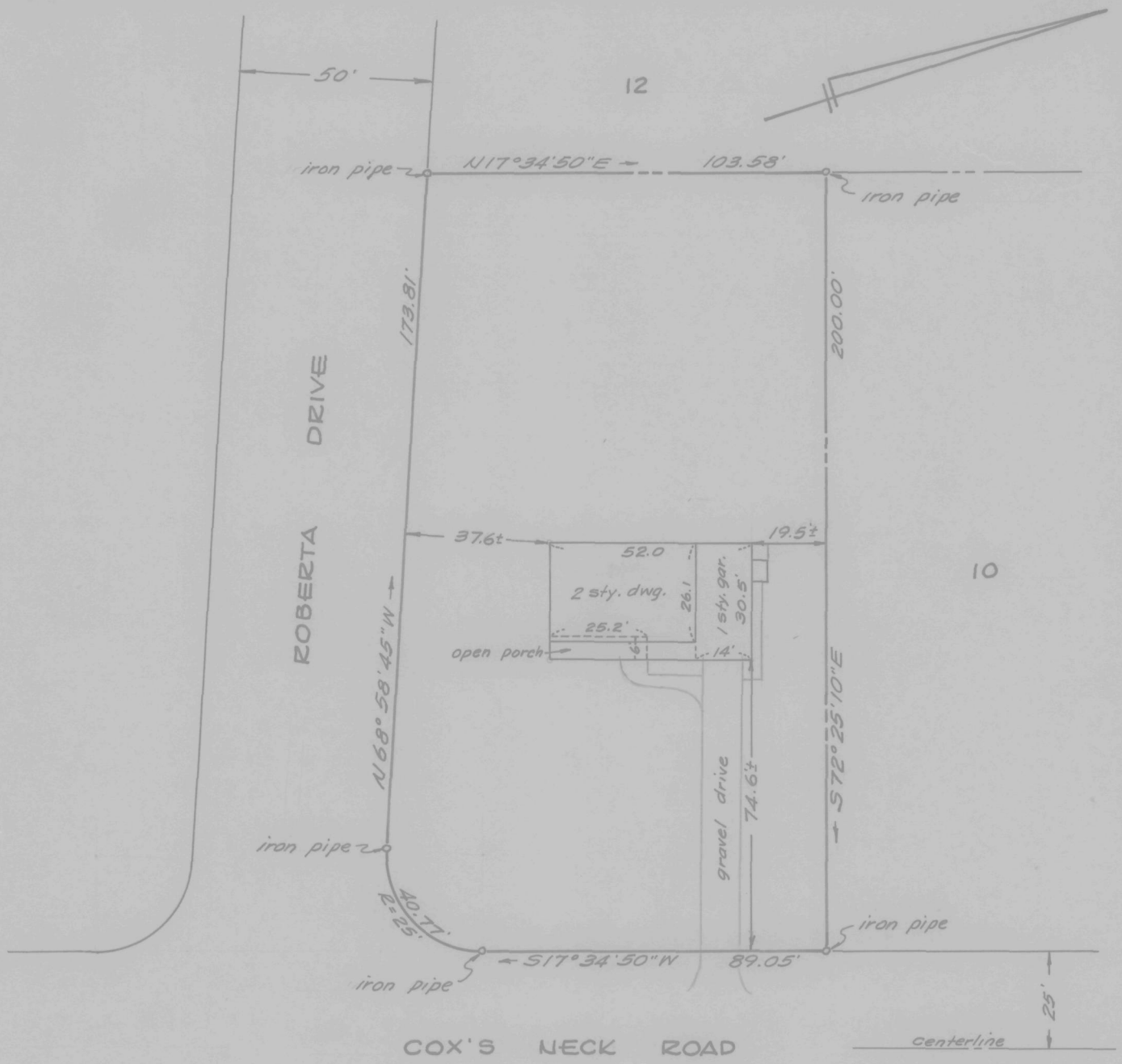

LOT 11, BLOCK T, SECTION 2A

HARBORVIEW

4TH DISTRICT, QUEEN ANNES CO., MD.

for Franklin Howard, Jr.

Scale 1"=40'

May 1965

Improvements location 3/16/67

William R. Nuttle, Reg. Surveyor
Chestertown, Md.

This is to certify that the improvements indicated hereon are located as shown.

William R. Nuttle
#4180

LOTS 59 & 60, BLOCK D

HARBORVIEW

4TH DISTRICT, QUEEN ANNES CO., MD.

Scale 1"=50' May 1965

William R. Nuttle, Reg. Surveyor
Chestertown, Md.

Note: Lot corners set from controls found in new section of Block D.

Lines of Revised Lot 27 marked and house located Aug. 3, 1979.

LOT 27, BLOCK D
HARBORVIEW
4TH DISTRICT, QUEEN ANNES CO., MD.
for Nathan Grafton

Scale 1" = 40' Oct. 1965

William R. Nuttle, Reg. Surveyor
Chestertown, Md.

LOTS 28 & 29, BLOCK U

HARBORVIEW

4TH DISTRICT, QUEEN ANNES CO., MD.

for Reginald Jones

Scale 1" = 40' Feb. 1966

William R. Nuttle, Reg. Surveyor
Chestertown, Md.

C.M. = concrete monument
I.P. = iron pipe

Lots 2-5, 17-20, Block A

HARBORVIEW

4TH District, Queen Annes Co., Md.

for Galilee Ev. Luth. Church

Scale 1" = 60' March 1966

William R. Nuttle, Reg. Surveyor
Chestertown, Md.

LOT 28, BLOCK C, SECTION 2A

HARBORVIEW

4TH DISTRICT, QUEEN ANNES CO., MD.

Scale 1" = 30' June 1967

William R. Nuttle, Reg. Surveyor
Chestertown, Md.

I.P. = iron pipe

for Ronald Saddler

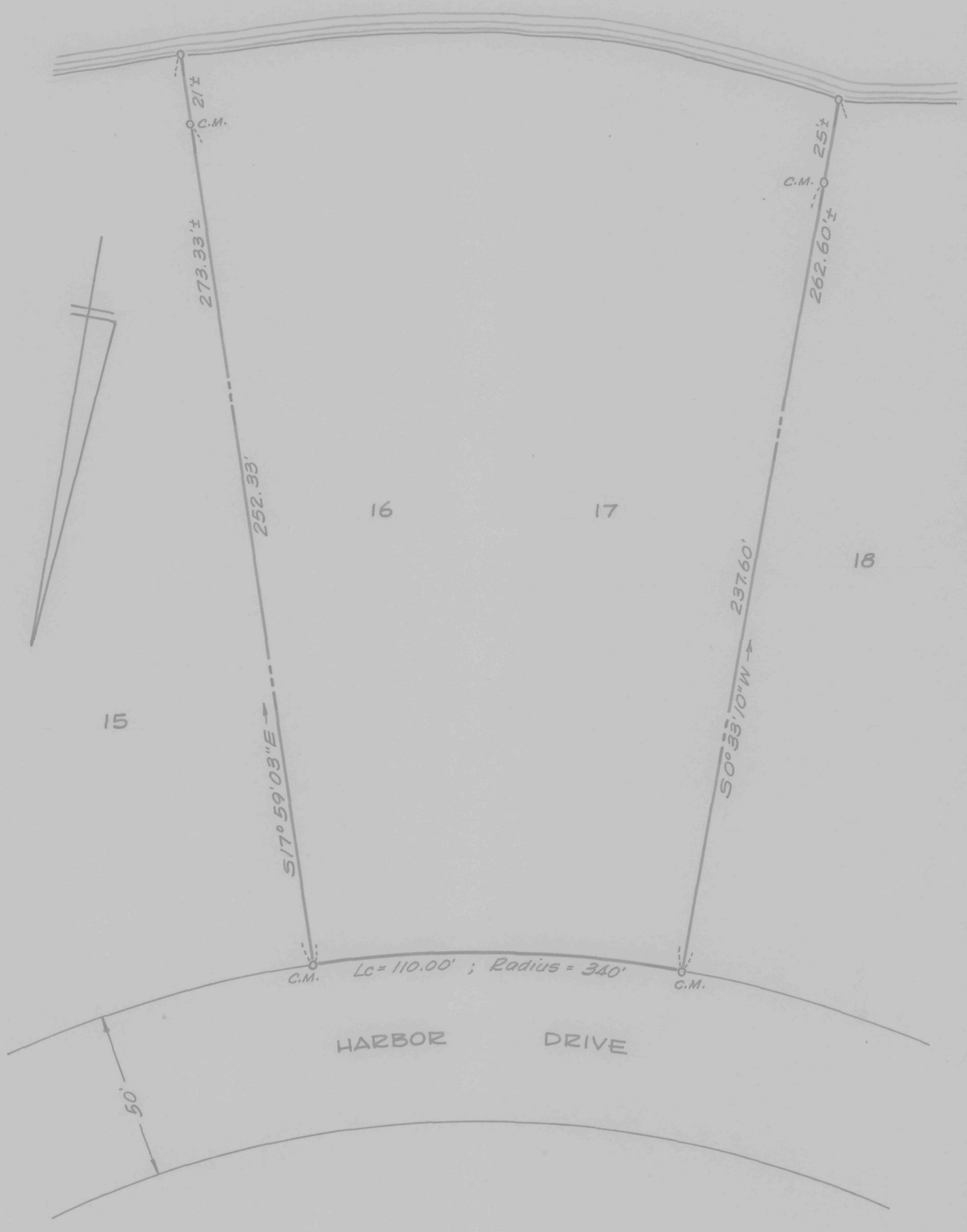

LOTS 16 & 17, BLOCK D

HARBORVIEW

4TH DISTRICT, QUEEN ANNES CO., MD.

Scale 1" = 40' Oct. 1967

William R. Nuttle, Reg. Surveyor
Chestertown, Md.

C.M. = concrete monument

for John D. Sparks, Jr.

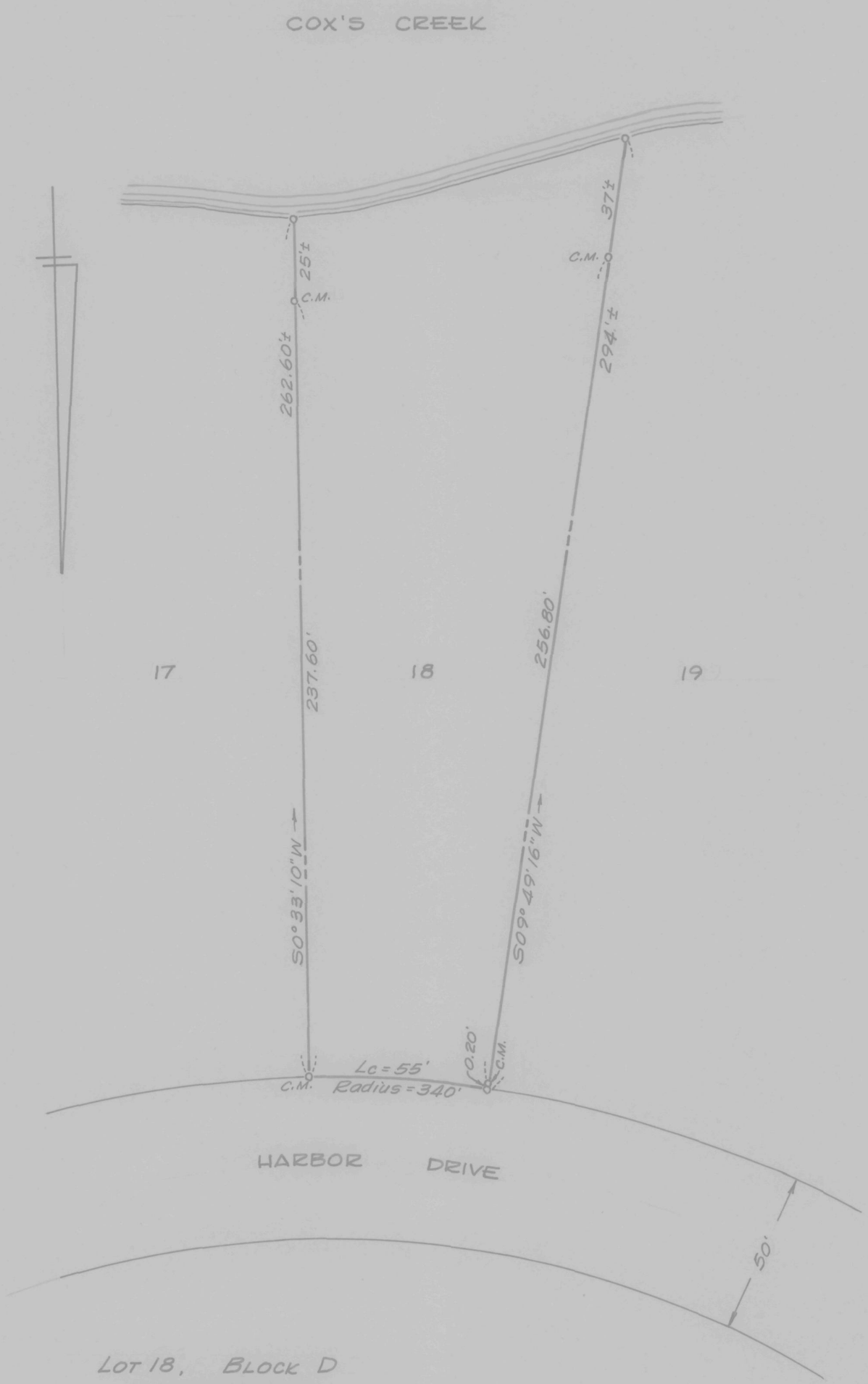

LOT 18, BLOCK D

HARBORVIEW

4TH DISTRICT, QUEEN ANNES CO., MD.

Scale 1"=40' Oct. 1967

William R. Nuttle, Reg. Surveyor
Chestertown, Md.

C.M. = concrete monument

for John D. Sparks, Sr.

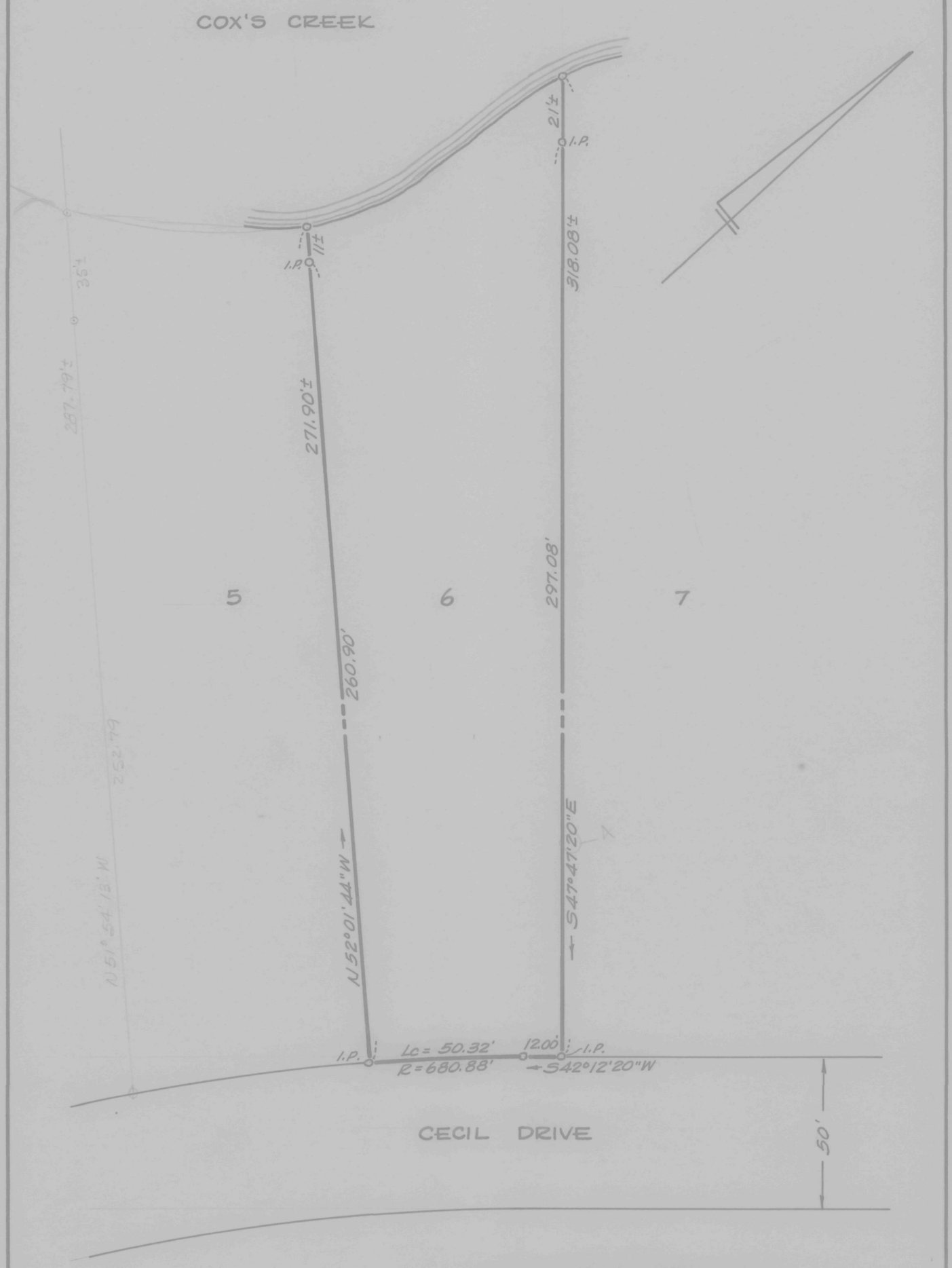

LOT 6, BLOCK R, SECT. 2A

HARBORVIEW

4TH DISTRICT, QUEEN ANNES CO., MD.

Scale 1"=40' Feb. 1969.

William R. Nuttle, Reg. Surveyor
Chestertown, Md.

for William Zucker

I.P. = iron pipe

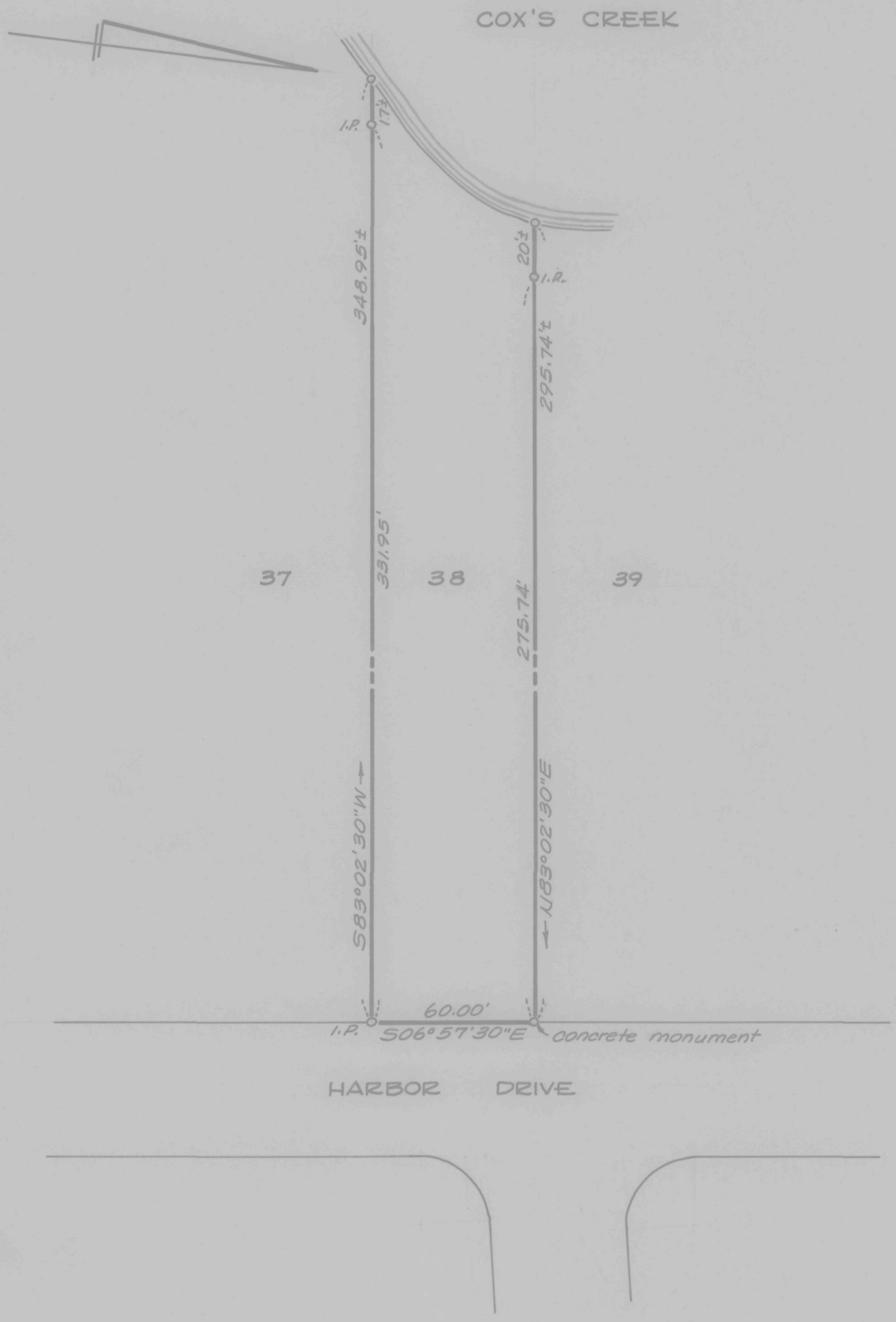

LOT 38, BLOCK D

HARBORVIEW

4TH DISTRICT, QUEEN ANNES CO., MD.

Scale 1"=50' March 1969

William R. Nuttle, Reg. Surveyor
Chestertown, Md.

I.P. = iron pipe

for Louis A. Hartge

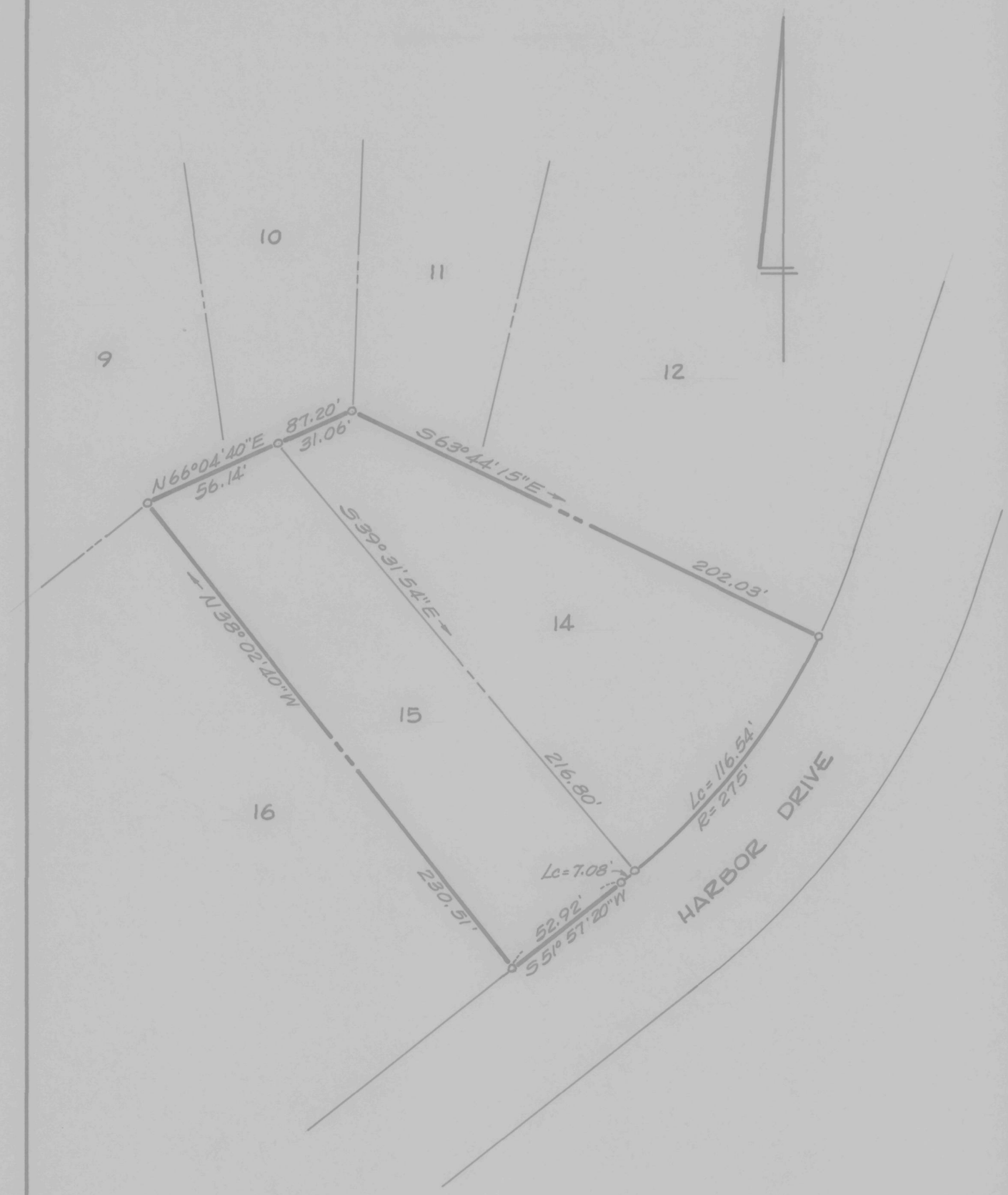

LOTS 14 & 15, BLOCK E

HARBORVIEW

4TH DISTRICT, QUEEN ANNES CO., MD.

Scale 1"=50' April 1969

William R. Nuttle, Reg. Surveyor
Chestertown, Md.

o = iron pipe

for Harold Thomas

LOTS 9-13, BLOCK B

HARBORVIEW

4TH DISTRICT, QUEEN ANNES CO., MD.

Scale 1"=60' April 1969

William R. Nuttle, Reg. Surveyor
Chestertown, Md.

for Harold Thomas

SECTION 2A

o = iron pipe



LOT 5, BLOCK R, SECT. 2A

HARBORVIEW

4TH DISTRICT, QUEEN ANNES CO., MD.

Scale 1"=40' July 1969

William R. Nuttle, Reg. Surveyor
Chestertown, Md.

for Maurice Sanger

* Cylindrical concrete marker
I.P. = iron pipe
C.M. = concrete monument

LOT 1, BLOCK C, SECT. 2A

HARBORVIEW

4TH DISTRICT, QUEEN ANNES CO., MD.

Scale 1" = 40' July, 1970.

William R. Nuttle, Reg. Surveyor
Chestertown, Md.

C.M. = concrete monument

I.P. = iron pipe

for Milton J. Brunner

LOTS 14 & 15, BLOCK G

HARBORVIEW

4TH DISTRICT, QUEEN ANNES CO., MD.

Scale 1"=40' Jan. 1971.

William R. Nuttle, Reg. Surveyor
Chestertown, Md.

I.P. = iron pipe

for John Dudley Sparks

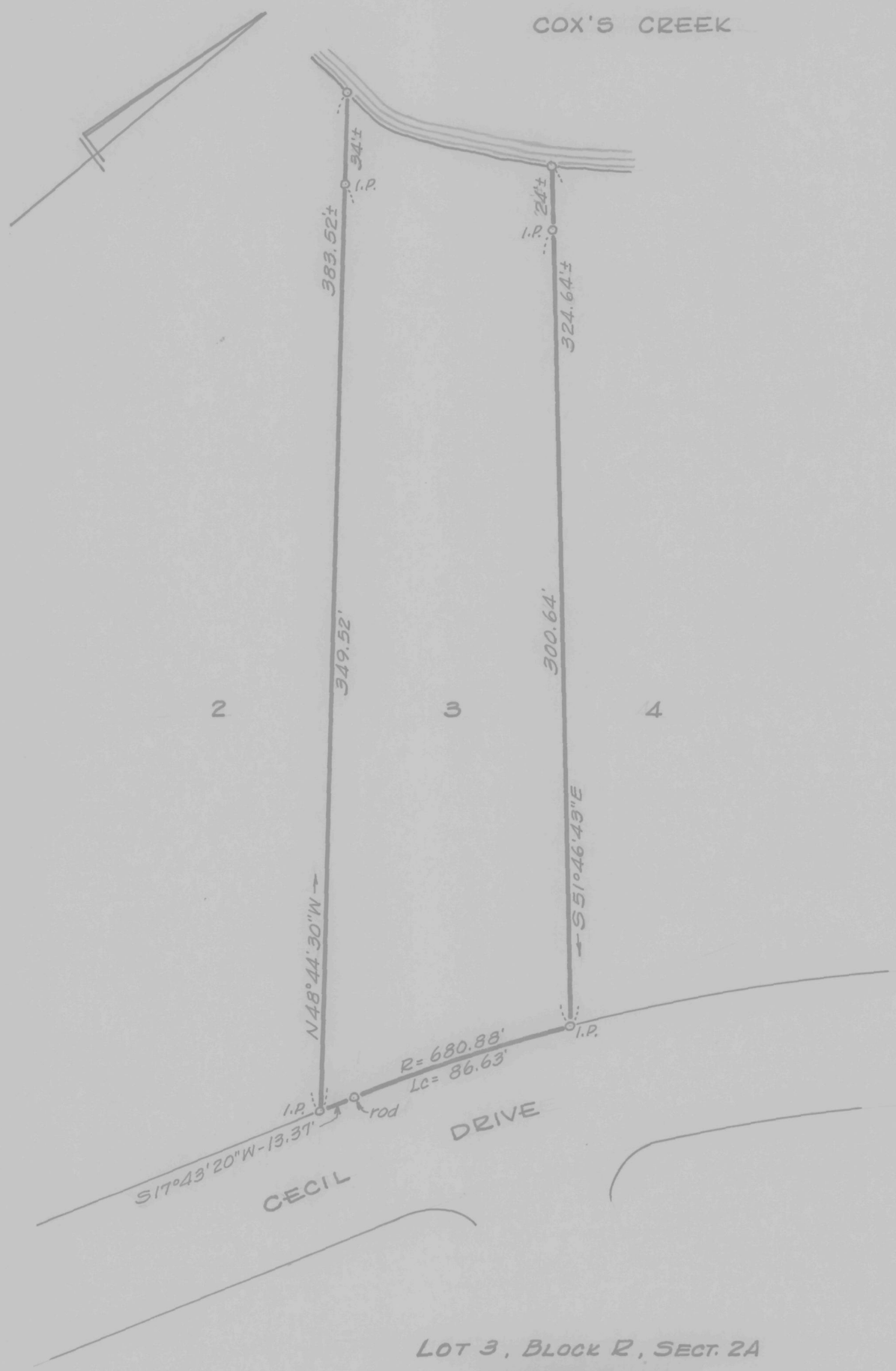

LOT 3, BLOCK R, SECT. 2A

HARBORVIEW

4TH DISTRICT, QUEEN ANNES CO., MD.

Scale 1"=50' April 1971

William R. Nuttle, Reg. Surveyor
Chestertown, Md.

I.P. = iron pipe

for J. Ronald Finn

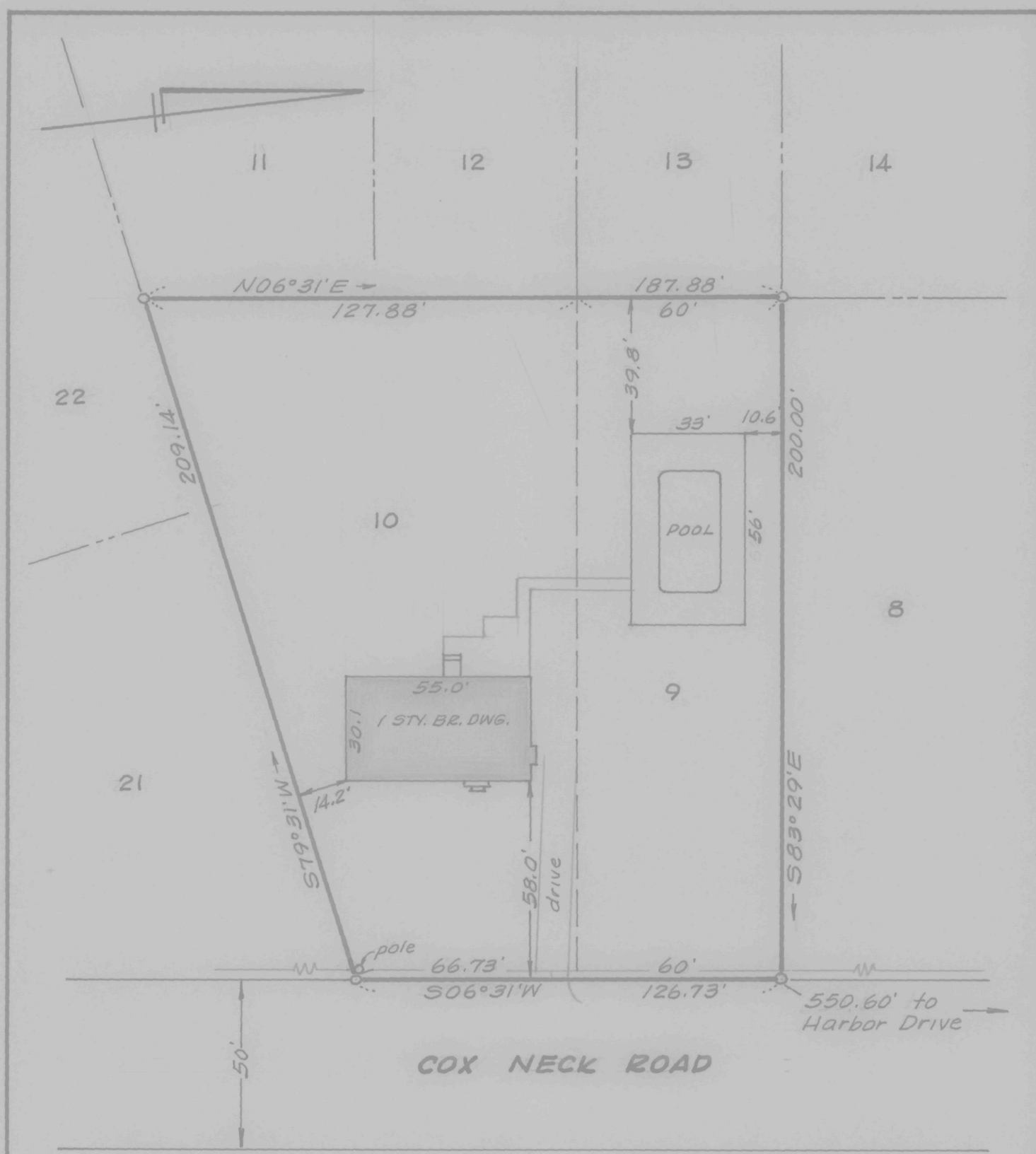

This is to certify that the improvements indicated hereon are located as shown.

William R. Nuttle
#4180

IMPROVEMENTS LOCATION
LOTS 9 & 10, BLK. A, HARBORVIEW
4TH DISTRICT, QUEEN ANNES CO., MD.
Scale 1" = 40' June 28, 1972.
William R. Nuttle, Reg. Surveyor
Chestertown, Md.

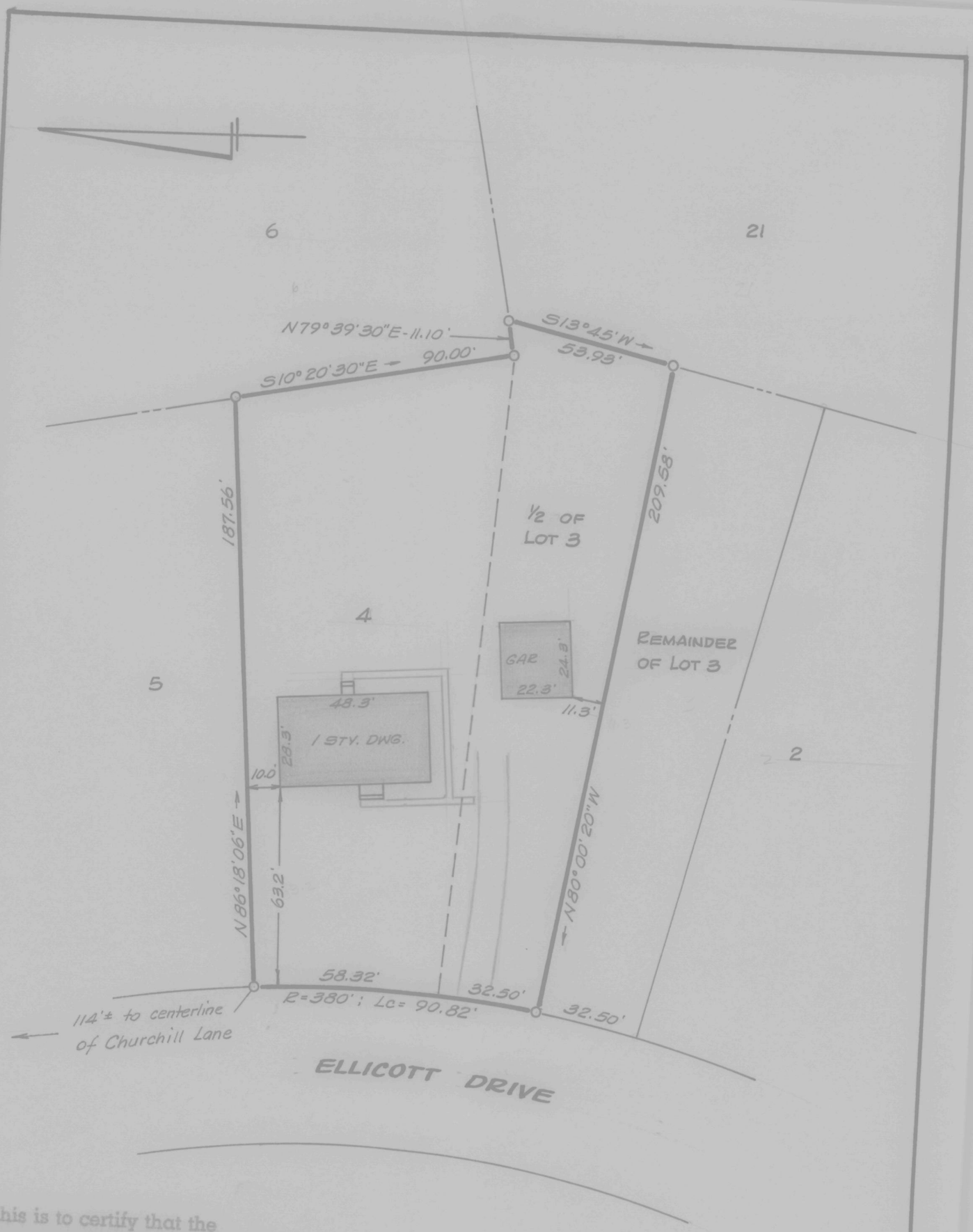

This is to certify that the improvements indicated hereon are located as shown.

William R. Nuttle
#4180

IMPROVEMENTS LOCATION
LOT 4 & ½ OF 3, BLOCK B, HARBORVIEW
4TH DISTRICT, QUEEN ANNES, CO., MD.
Scale 1"=40' Jan. 2, 1973
William R. Nuttle, Reg. Surveyor
Chestertown, Md.

for Samuel C. Ringgold

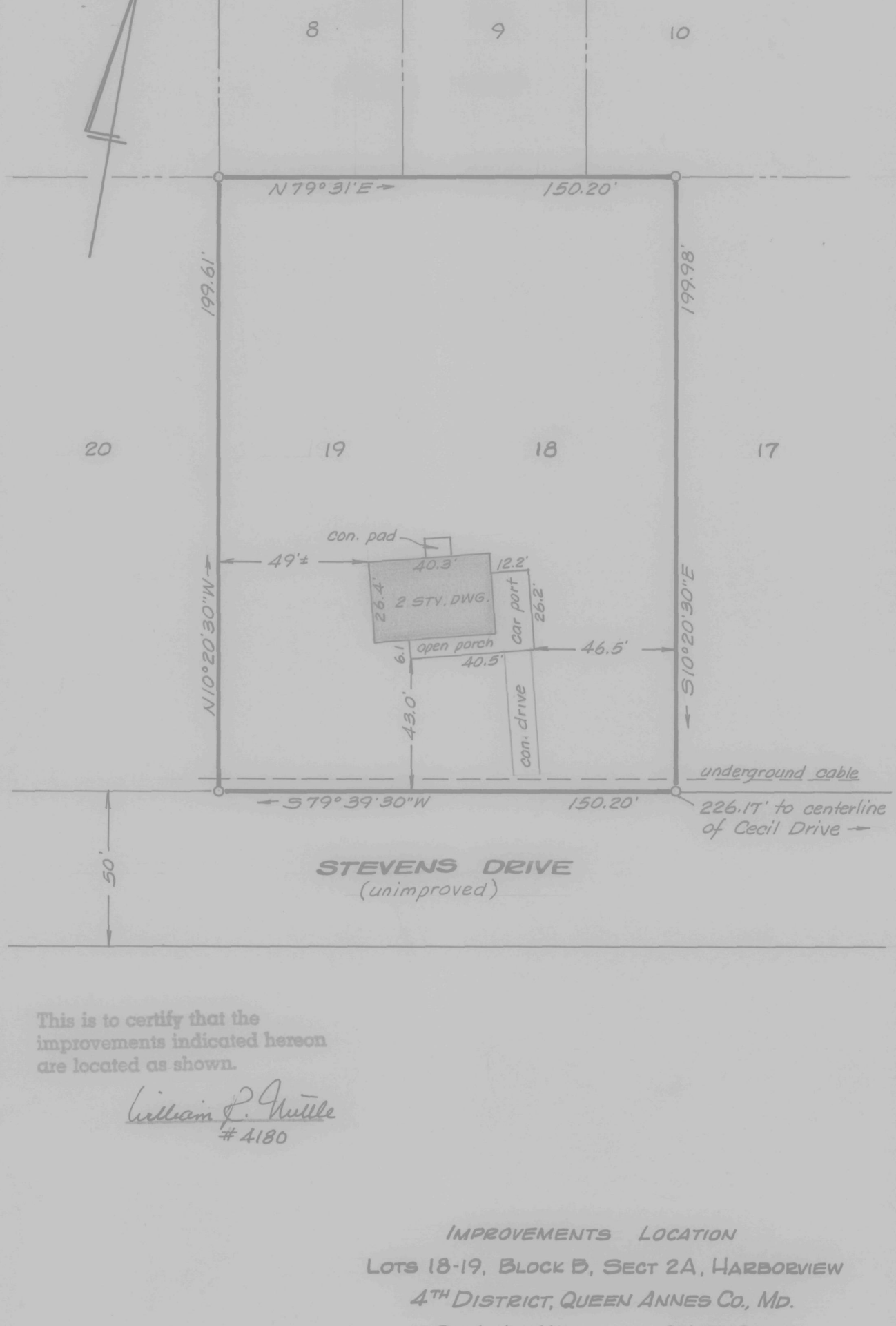

This is to certify that the improvements indicated hereon are located as shown.

William R. Nuttle
#4180

IMPROVEMENTS LOCATION

LOTS 18-19, BLOCK B, SECT 2A, HARBORVIEW

4TH DISTRICT, QUEEN ANNES CO., MD.

Scale 1"=40' Oct. 22, 1973.

William R. Nuttle, Reg. Surveyor
Chestertown, Md.

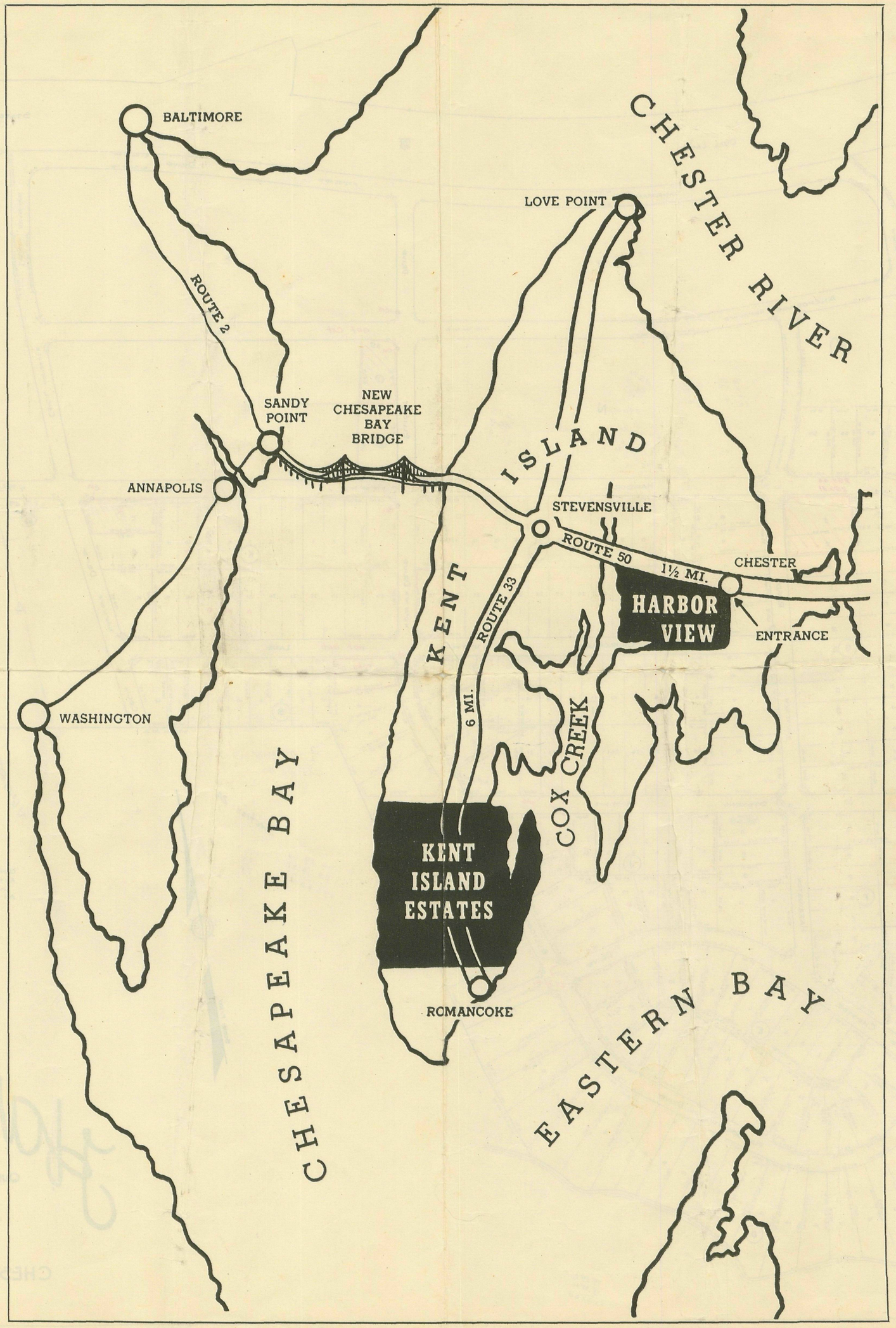
BALTIMORE
ROUTE 2
SANDY POINT
NEW CHESAPEAKE BAY BRIDGE
ANNAPOLIS
WASHINGTON
LOVE POINT
CHESTER RIVER
KENT ISLAND
STEVENSVILLE
ROUTE 50
1½ MI.
CHESTER
HARBOR VIEW
ENTRANCE
ROUTE 33
6 MI.
COX CREEK
KENT ISLAND ESTATES
ROMANCOKE
CHESAPEAKE BAY
EASTERN BAY

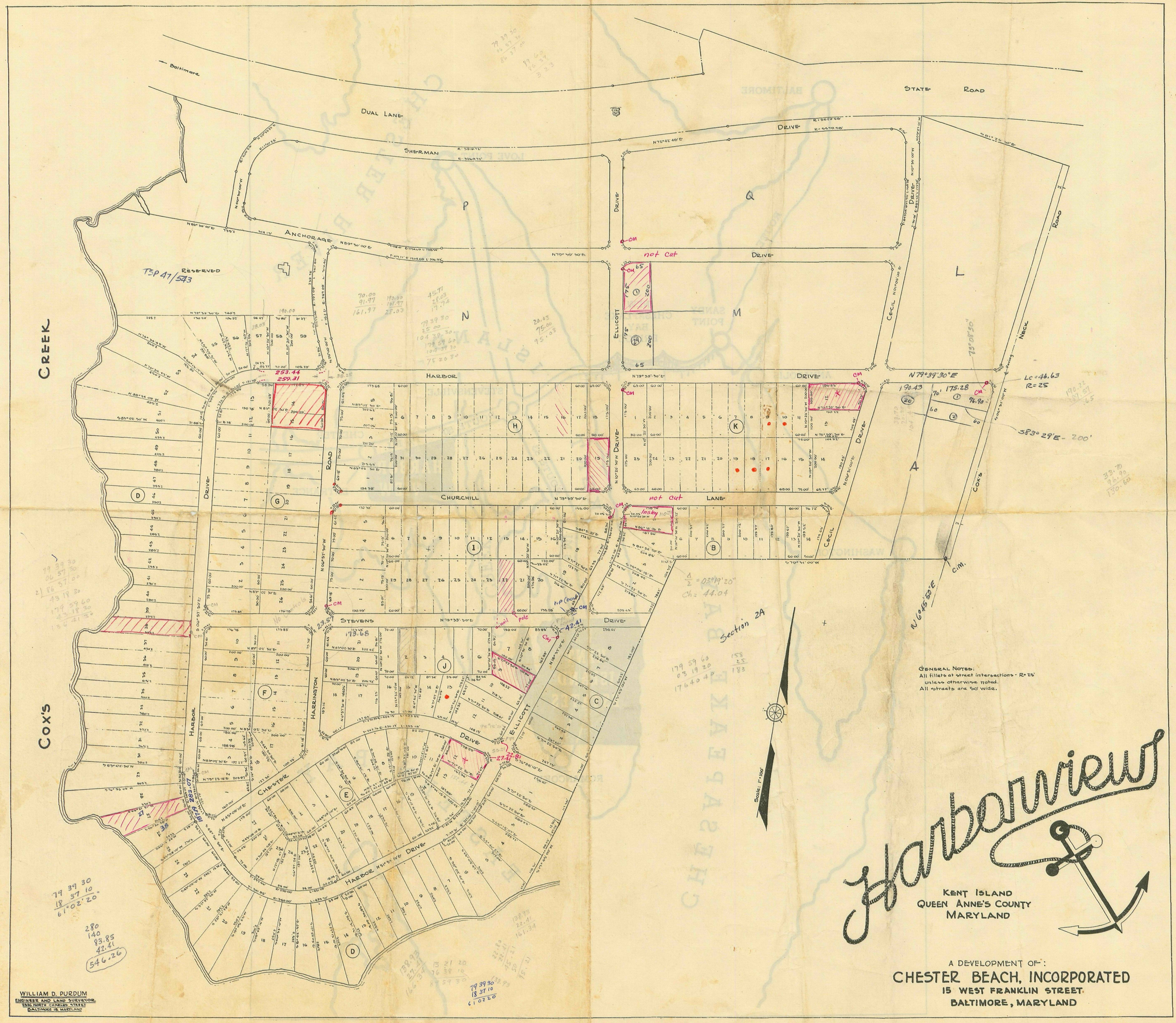

Harborview
KENT ISLAND
QUEEN ANNE'S COUNTY
MARYLAND
A DEVELOPMENT OF:
CHESTER BEACH, INCORPORATED
15 WEST FRANKLIN STREET
BALTIMORE, MARYLAND
GENERAL NOTES:
All fillets at street intersections - R=25' unless otherwise noted.
All streets are 50' wide.
Scale: 1"=100'
Section 2A
Baltimore
DUAL LANE
STATE ROAD
SHERMAN DRIVE
ANCHORAGE DRIVE
HARBOR DRIVE
CHURCHILL LANE
STEVENS DRIVE
CHESTER DRIVE
HARBOR DRIVE
ELLICOTT DRIVE
CECIL DRIVE
NECK ROAD
COX'S CREEK
RESERVED
TSP 47/543
not cut
Insley
WILLIAM D. PURDUM
ENGINEER AND LAND SURVEYOR
2326 NORTH CHARLES STREET
BALTIMORE 18, MARYLAND

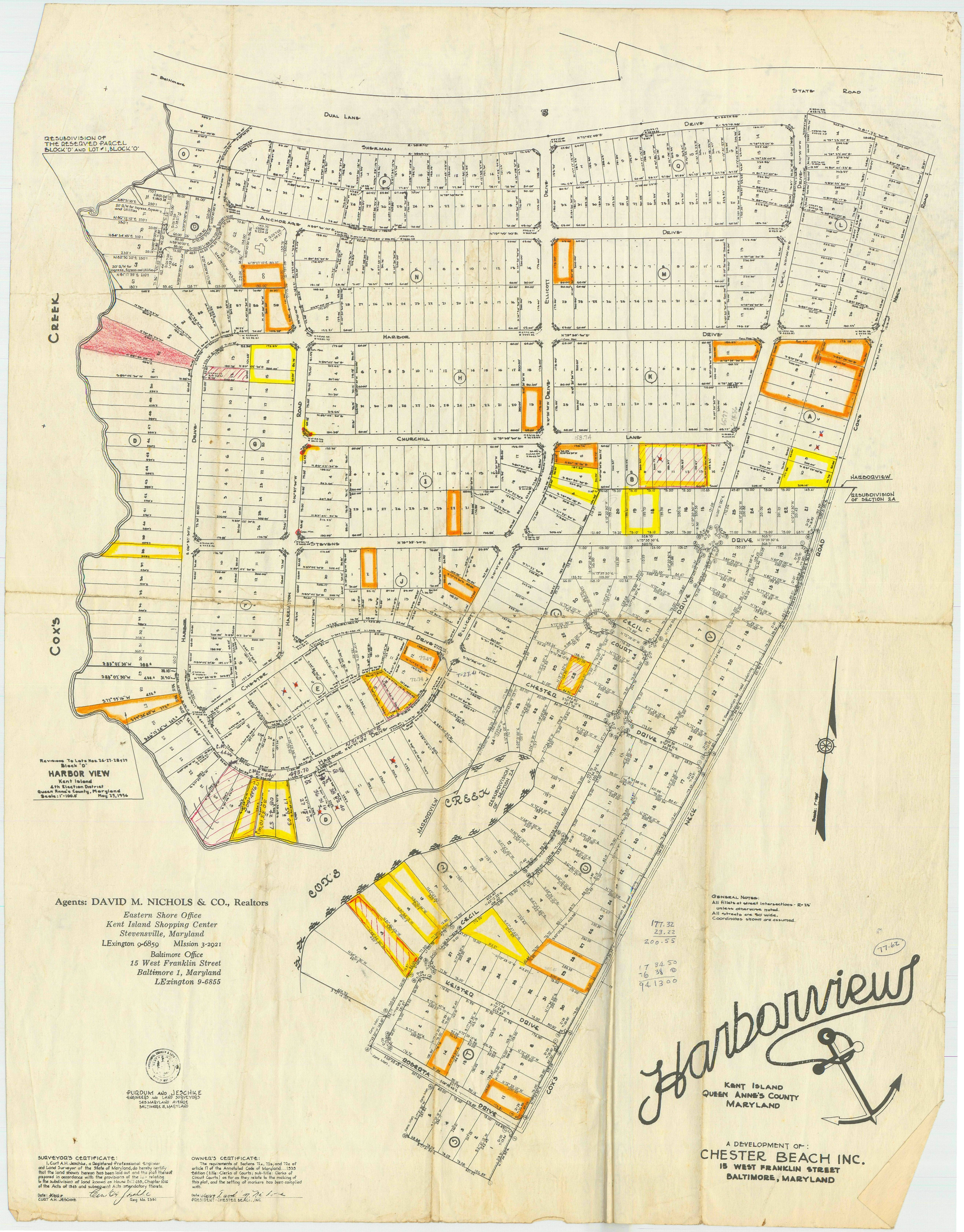
RESUBDIVISION OF THE RESERVED PARCEL BLOCK "D" AND LOT #1, BLOCK "O"
Revisions To Lots Nos. 26-27-28 & 29
Block "D"
HARBOR VIEW
Kent Island
4th Election District
Queen Anne's County, Maryland
Scale: 1"=100.0'
May 29, 1956
Agents: DAVID M. NICHOLS & CO., Realtors
Eastern Shore Office
Kent Island Shopping Center
Stevensville, Maryland
LExington 9-6859 MIssion 3-2921
Baltimore Office
15 West Franklin Street
Baltimore 1, Maryland
LExington 9-6855
PURDUM AND JESCHKE
ENGINEERS AND LAND SURVEYORS
2415 MARYLAND AVENUE
BALTIMORE 18, MARYLAND
SURVEYOR'S CERTIFICATE:
I, Curt A.H. Jeschke, a Registered Professional Engineer and Land Surveyor of the State of Maryland, do hereby certify that the land shown hereon has been laid out and the plat thereof prepared in accordance with the provisions of the law relating to the subdivision of land known as House Bill 455, Chapter 1016 of the Acts of 1945 and subsequent Acts amendatory thereto.
Date:
CURT A.H. JESCHKE
Reg. No. 2551
OWNER'S CERTIFICATE:
The requirements of Sections 72a, 72b, and 72c of article 17 of the Annotated Code of Maryland.... 1955 edition (title: Clerks of Courts; sub-title: Clerks of Circuit Courts) as far as they relate to the making of this plat, and the setting of markers has been complied with.
Date:
PRESIDENT - CHESTER BEACH, INC
GENERAL NOTES:
All fillets at street intersections - R=25' unless otherwise noted.
All streets are 50' wide.
Coordinates shown are assumed.
Harborview
KENT ISLAND
QUEEN ANNE'S COUNTY
MARYLAND
A DEVELOPMENT OF:
CHESTER BEACH INC.
15 WEST FRANKLIN STREET
BALTIMORE, MARYLAND
STATE ROAD
DUAL LANE
SHERMAN
ANCHORAGE
HARBOR
CHURCHILL
STEVENS
ELLICOTT
CECIL
CHESTER
KEISTER
ROBERTA
HARBORVIEW
RESUBDIVISION OF SECTION 2A
COX'S CREEK
COX'S NECK ROAD

STATE ROAD
DRIVE
ELLICOTT DRIVE
CECIL NORTON DRIVE
NECK ROAD
COX'S ROAD
LANE
HARBORVIEW
RESUBDIVISION OF SECTION 2A
CECIL COURT
CHESTER DRIVE
Scale: 1"=100'
GENERAL NOTES:
All filets at street intersections - R=25' unless otherwise noted.
All streets are 50' wide.
Coordinates shown are assumed.
Harborview
KENT ISLAND
QUEEN ANNE'S COUNTY
MARYLAND
A DEVELOPMENT OF:
CHESTER BEACH INC.
15 WEST FRANKLIN STREET
BALTIMORE, MARYLAND

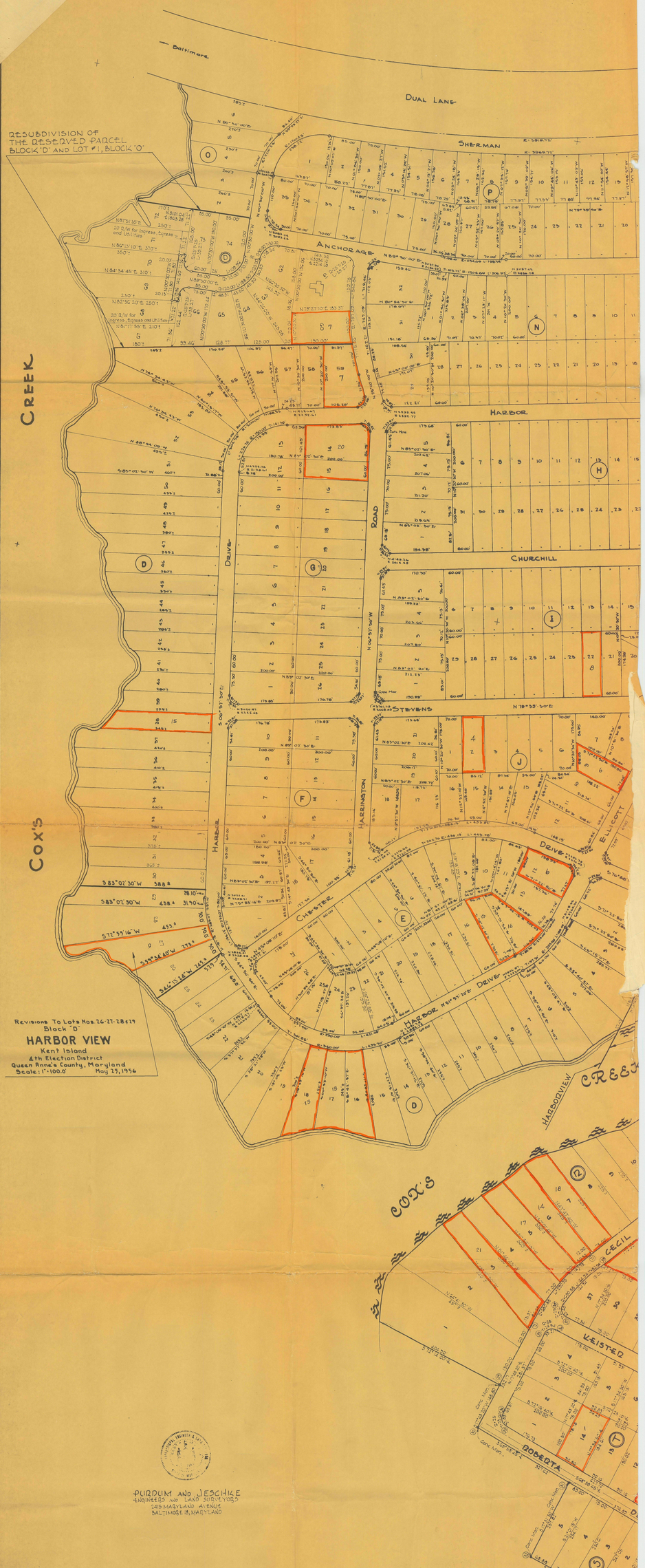

Revisions To Lots Nos. 26-27-28 & 29
Block "D"

HARBOR VIEW

Kent Island
4th Election District
Queen Anne's County, Maryland
Scale: 1" = 100.0' May 25, 1956

PURDUM AND JESCHKE
ENGINEERS AND LAND SURVEYORS
2415 MARYLAND AVENUE
BALTIMORE 18, MARYLAND

SURVEYOR'S CERTIFICATE:

I, Curt A.H. Jeschke, a Registered Professional Engineer and Land Surveyor of the State of Maryland, do hereby certify that the land shown hereon has been laid out and the plat thereof prepared in accordance with the provisions of the law relating to the subdivision of land known as House Bill 459, Chapter 1016 of the Acts of 1945 and subsequent Acts amendatory thereto.

Date: 4/4/57 Curt A.H. Jeschke
CURT A.H. JESCHKE Reg No. 2351

OWNER'S CERTIFICATE:

The requirements of Sections 72A, 72B, and 72C of article 17 of the Annotated Code of Maryland.....1939 Edition (title: Clerks of Courts; sub-title: Clerks of Circuit Courts) as far as they relate to the making of this plat, and the setting of markers has been complied with.

Date: 4/4/57 David M. Nichols
PRESIDENT - CHESTER BEACH, INC.