SC 5593-5-647

"QUEEN ANNES ON WYE"

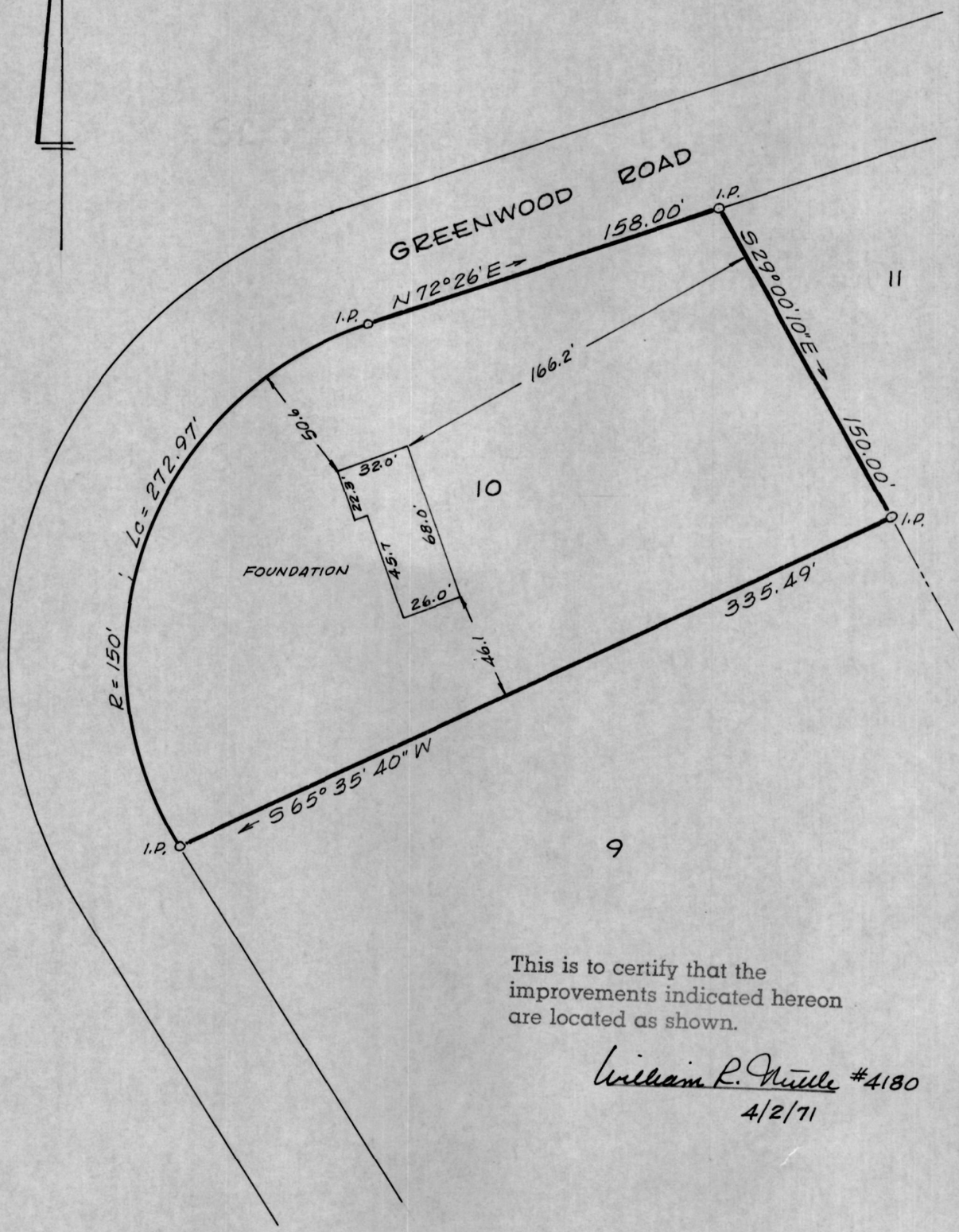

This is to certify that the improvements indicated hereon are located as shown.

William R. Nuttle #4180
4/2/71

LOT 10

QUEEN ANNE ACRES

5TH DISTRICT, QUEEN ANNES CO., MD.

Scale 1"=60' Feb. 1971.

William R. Nuttle, Reg. Surveyor
Chestertown, Md.

I.P. = iron pipe

for Michael L. Gardner

Harry Reynolds called Jan. 28 - ordered survey of Lot 10, Queen Anne Acres for Michael L. Gardner

CWC 1/29 - Queen Anne Acres - McCrone 1968

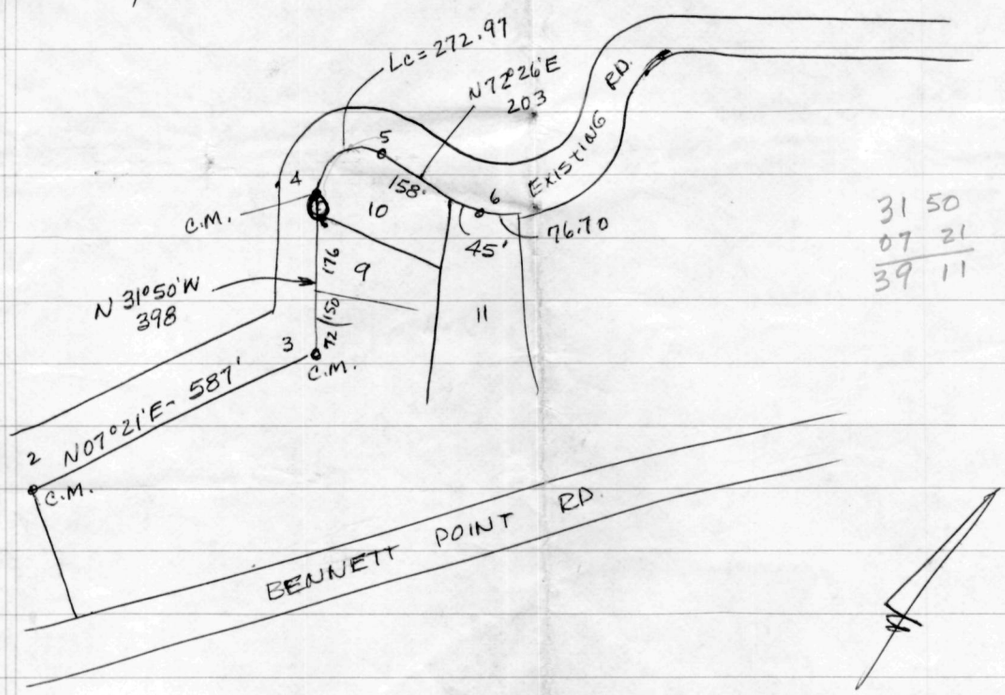

31 50
07 21
39 11

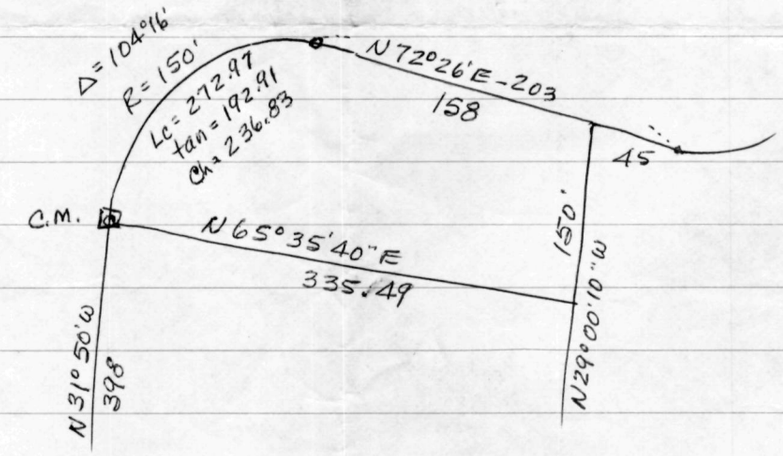

179 60
52 08
127 52

31 50
65 35 40
97 25 40

179 59.60
97 25.40
82 34 20

179 60
39 11
140 49

31 50
72 26
104 16

398.00
79.13
318.87

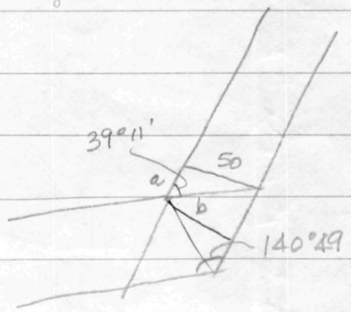

$\tan x = \frac{50}{a}$

$a = \frac{50}{.8150958} = 61.34$

$\sin x = \frac{50}{b}$

$b = \frac{50}{\sin x}$ $.6318039$ $= 79.13$

398.00
61.34
336.66

79.13
61.34
17.79

S&B Plat 1955 - Called for C.M.'s everywhere

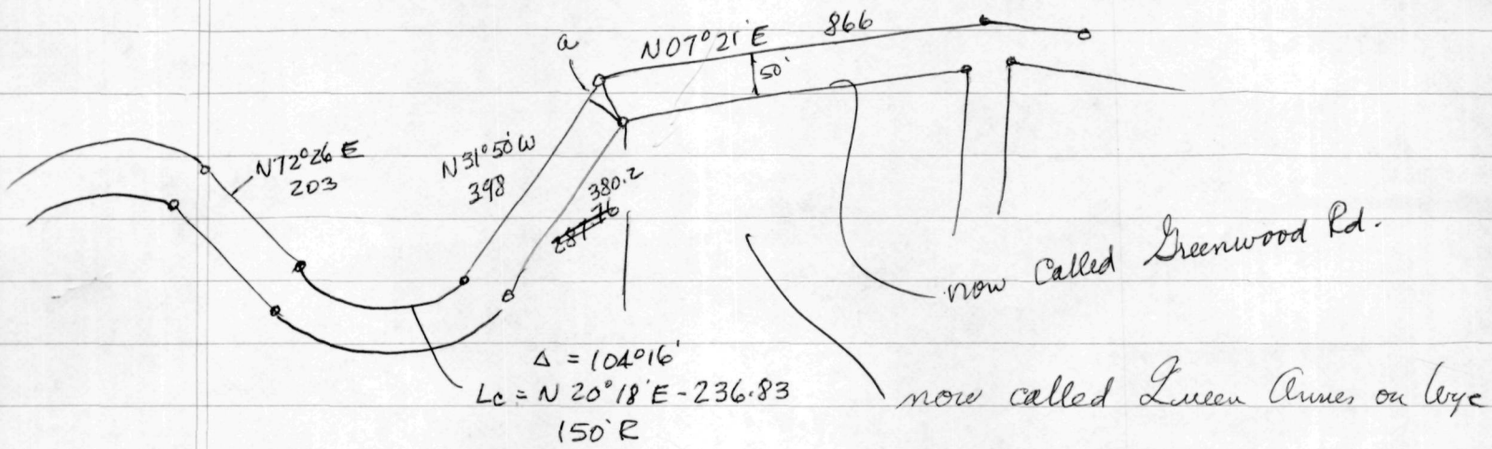

07 21
31 50
39 11

Δ = 39°11'

2) 38 70 60
19° 35' 30"

a = 50 tan 19°35'30" = 17.79

2) 35.5920'
17.79
380.2
397.99

07 21
31 50
39 11

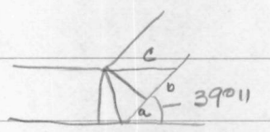

a = 50 tan 19°35'30" = 17.80

b = 50 tan 50°49' = 61.34

c = $\frac{50}{\cos 50°49'}$ = 79.14

2) 38 70 60
19 35 30

89 60
39 11
50 49

17.80
61.34
79.14

398.00
79.14
318.86

179 60
52 08
127 52