SC5593-5-556

180 38 40
179 98 40
05 47 20
174 51 20

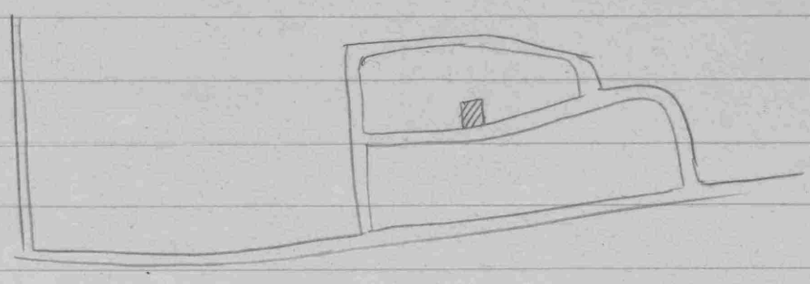

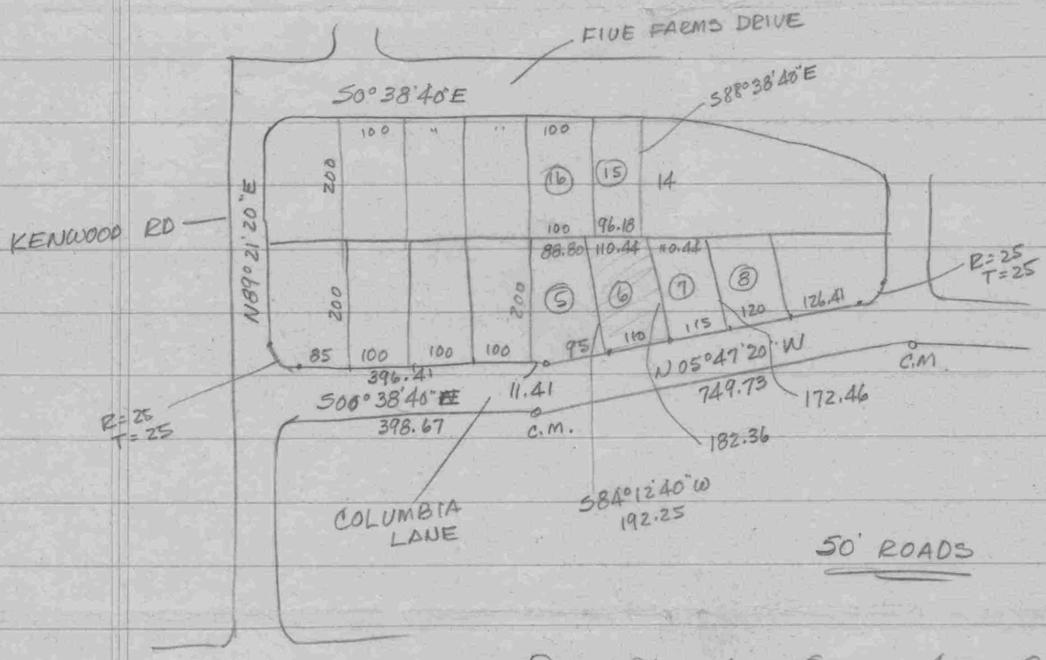

Rev. Plat 1 - Queen Anne Colony

396.41
50
95
541 41

This is to certify that the improvements indicated hereon are located as shown.

This is to certify that the improvements indicated hereon are located as shown.

This is to certify that the improvements indicated hereon are located as shown.

This is to certify that the improvements indicated hereon are located as shown.

250
150
12500
250
37500
7280
30,220

140
52
280
700
7280

02 DE 26
07 80 581/2

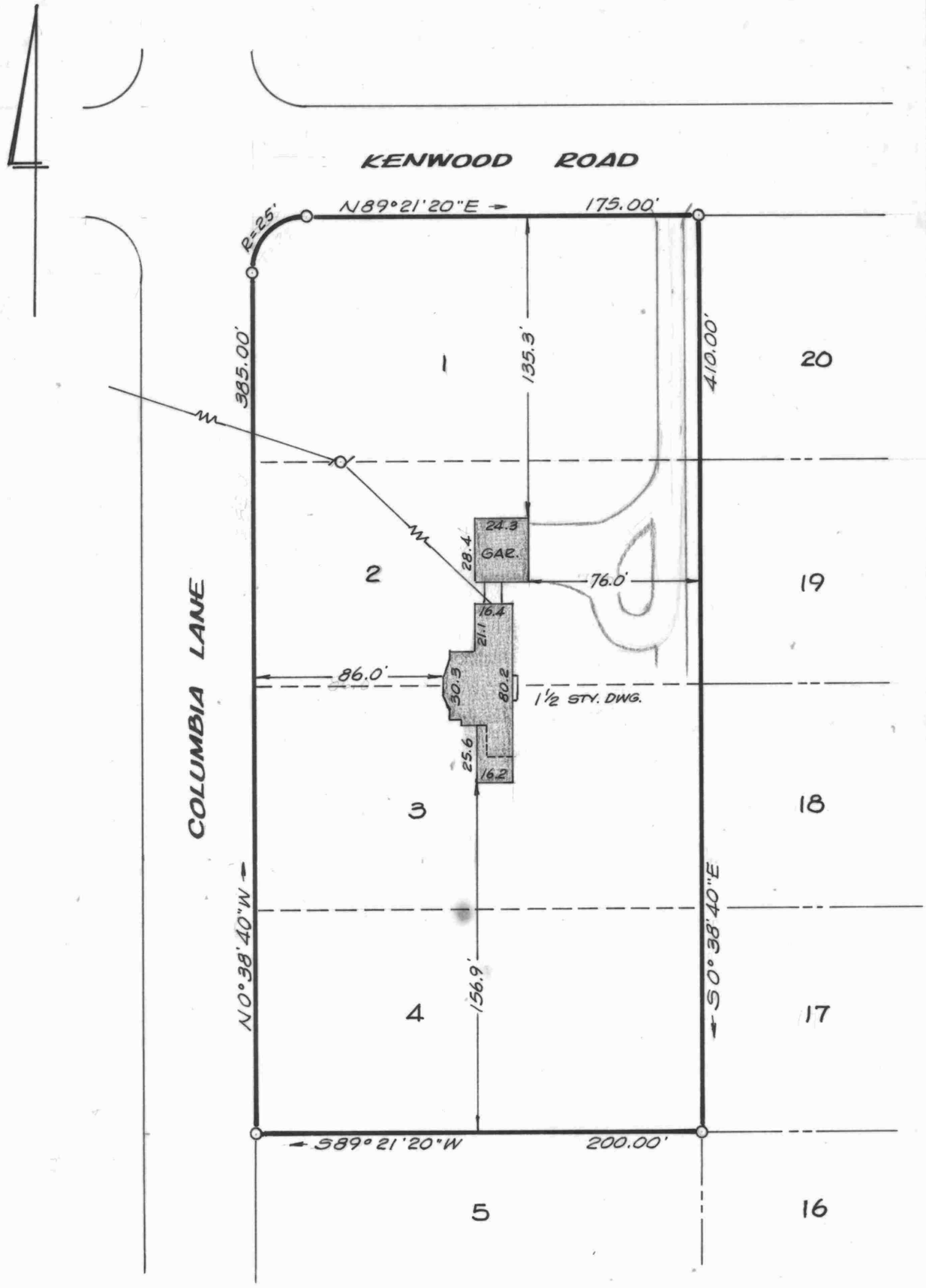

IMPROVEMENTS LOCATION

LOTS 1-4, BLK. F, QUEEN ANNE COLONY

4TH DISTRICT, QUEEN ANNES CO., MD.

Scale 1"=60' Oct. 1976.

William R. Nuttle, Reg. Surveyor
Chestertown, Md.

This is to certify that the improvements indicated hereon are located as shown.

William R. Nuttle
4180