SC5593-4-824

Bos

WHG 70/1 - Co. Comm to Gerard K. Bos et ux May 9, 1961
Survey by Metcalfe in 1947 WHG 22/407

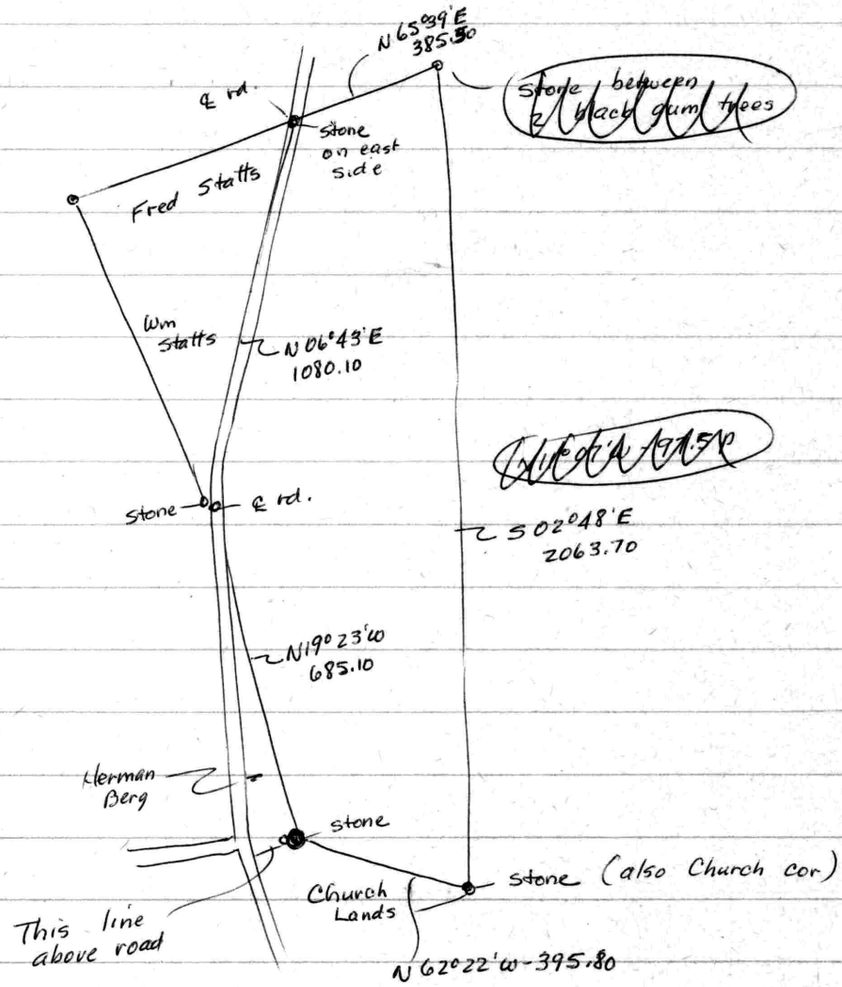

S & E 0.35 acres see WHG 15/182

WHG 22/407 shows parcel on both sides of rd. - WHG 70/1 specifically states that it lies only on E side

WHG 15/182 Mercer to John C. Bianca
Survey by Metcalfe in 1950

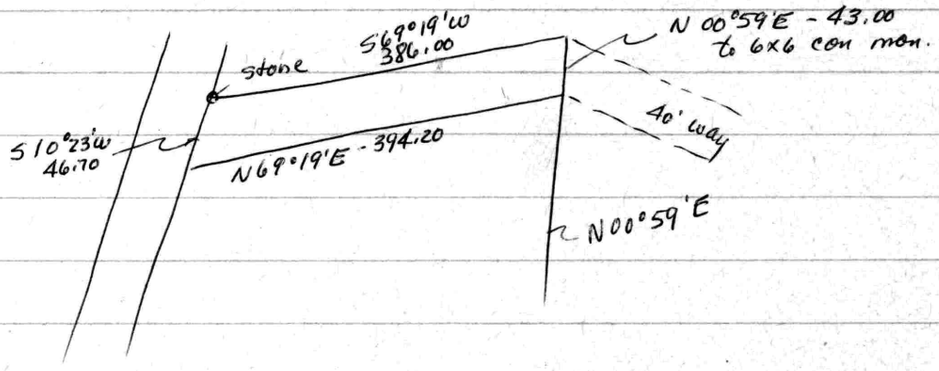

Bos

Tax Map 51

423 John C Branca WHG 15/182
202 Robt. F. Reynolds EHP2/579
163 Frank O. Pupper WHG 73/132
355 Mary M. Price —

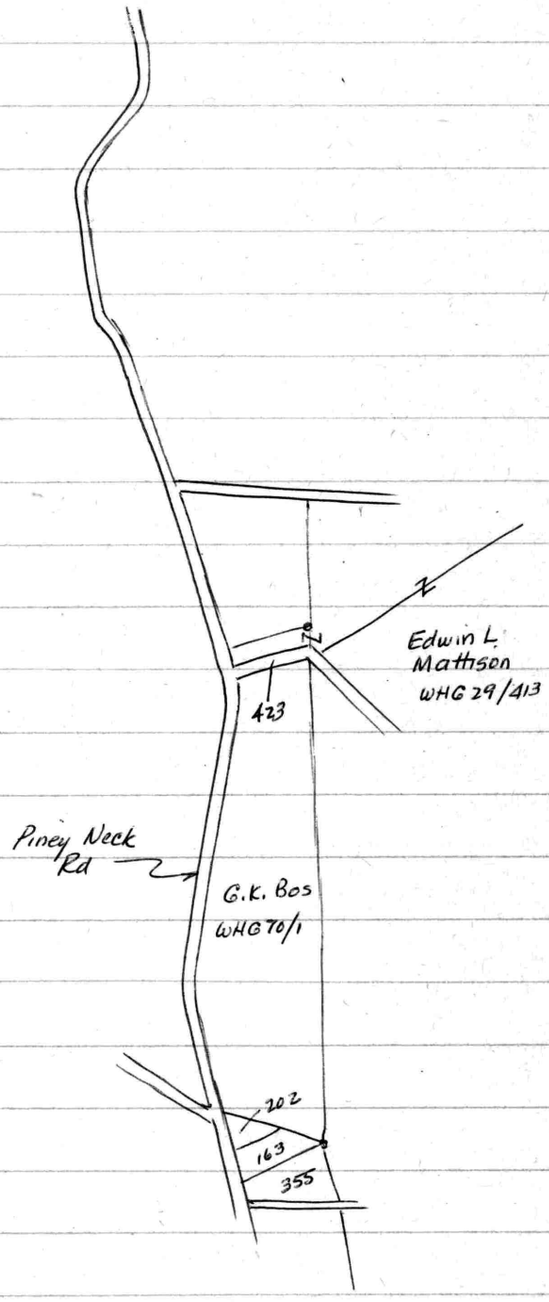

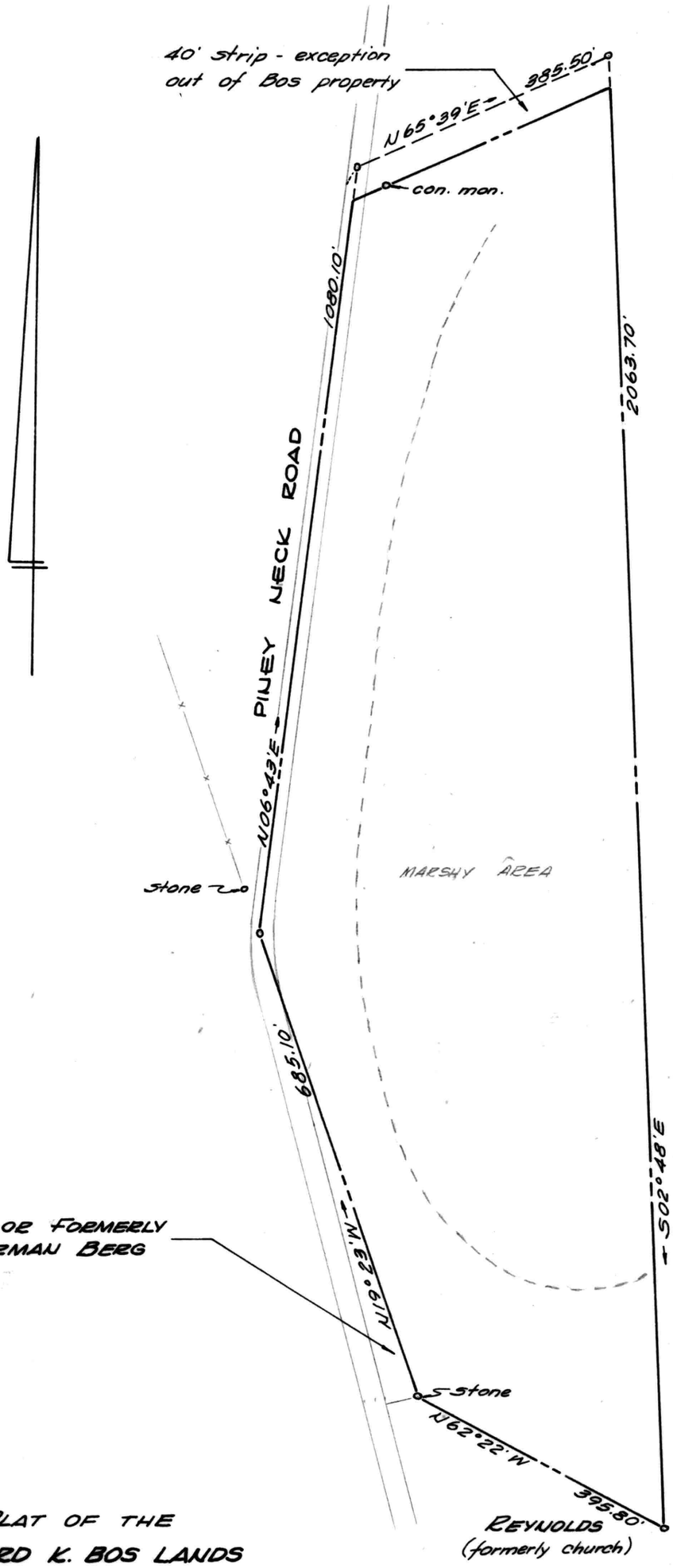

PLAT OF THE
GERARD K. BOS LANDS
PINEY NECK. KENT CO., MD.

Scale 1"=200' Feb. 1965

William R. Nuttle, Reg. Surveyor
Chestertown. Md.

Note: This plat does not represent a survey by me, but is based upon a plat by J. B. Metcalfe. WHG 22/407.