SC5593-4-763

MAP 203

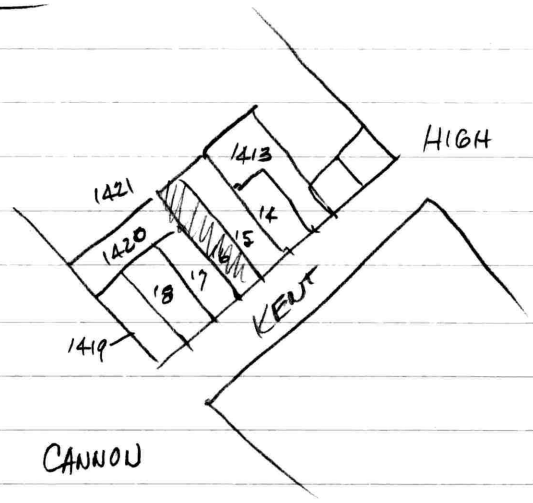

1413 · Geo. Neal WHG 31/64
1414 Virginia Fleming MLM 98/317
1415 Anne Ryan MLM 177/450 – Garrell survey
✓ 1416 Anna Bartz 108 S. Kent St. MLM 63/155
✓ 1417 Susan Harries MLM 142/171
1421 Dora Strong EHP 99/123 — parallelogram 40 x 181

Bartz MLM 63/155 — now Wm. T. Phipps II 219/421
Begin N side st.
w/rd SW 18'1" to Bramble
rt ds NW - 40'
NE - 2
NW - 59'11" to East
rt ds NE - 16'11"
SE - 100'11" to begin

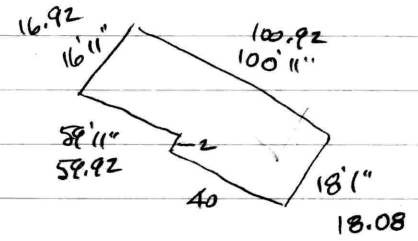

Harries MLM. 142/171
Begin N side Kent.
NW - 40'
NE - 2
NW - 34½
SW - 29'2"
SE - 74'9" to st.
W/s 26'6" to begin

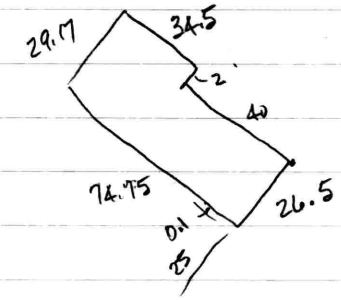

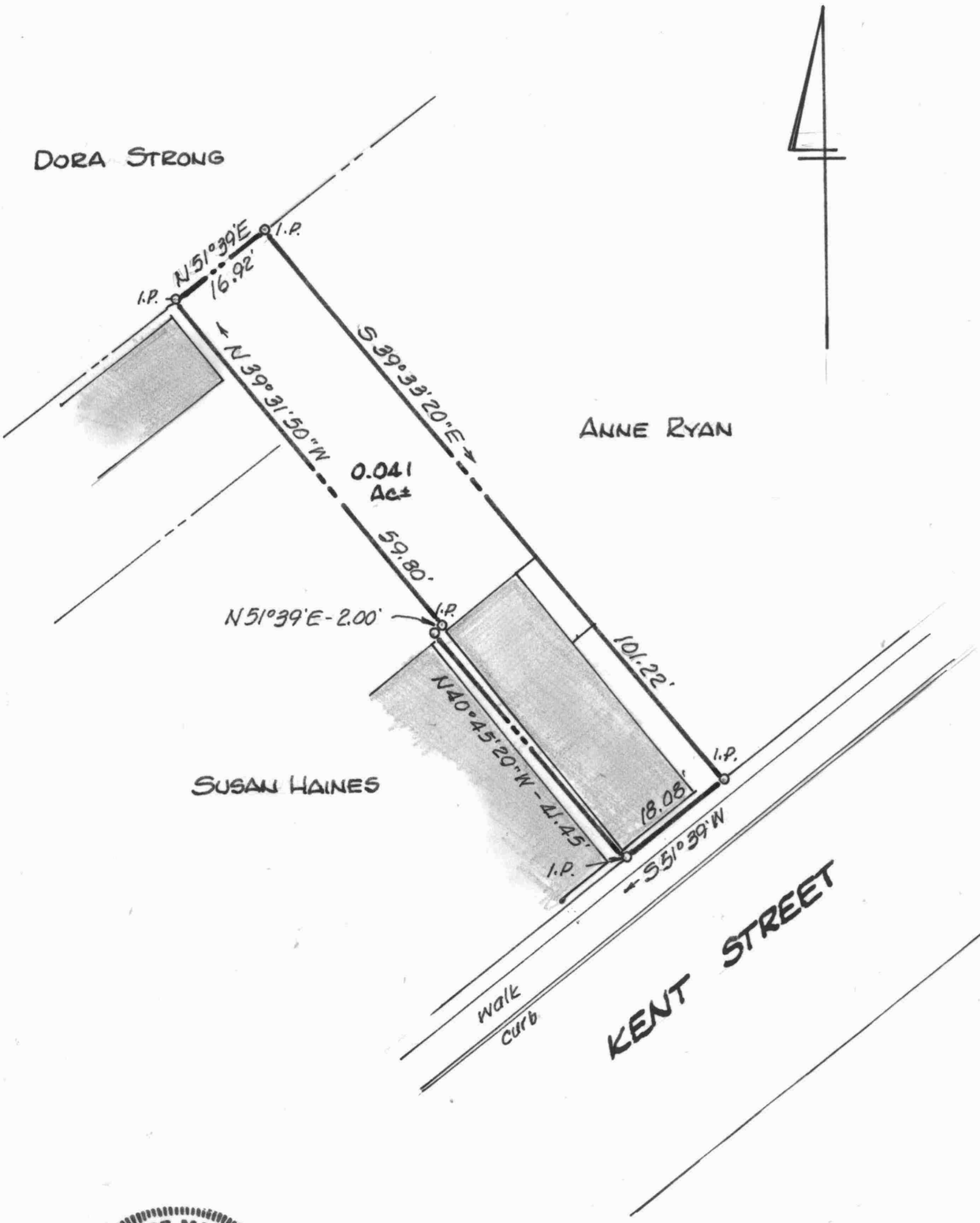

PLAT OF A SURVEY OF THE

WM. T. PHIPPS, II LANDS

CHESTERTOWN, KENT COUNTY, MD.

Scale 1"=20' June 2001.

William R. Nuttle, Reg. Surveyor
Chestertown, Md.

I.P. = iron pipe