SC5593-4-692

McCall- 240/237 on Cannon

Begin iron rod at cor. Johnstone
w/ Cannon S50°42'21"E - 32.0 to iron rod
w/ Meenson S39°17'39"W - 127.47 " " "
w/ Johnstone N50°42'21"W - 32.00 to " " -
N39°17'39"E - 127.47 to begin

McCrone 1984

Ashley 72/413 (cont.)

Parcel 2

Begin I.P. on SW side Cannon 26' from ℄ pave at NE cor. Tibbitt

w/ Tibbitt & Kibler S 57°01'W - 106.05 to fence post w/ I.P. beside it

(This point is S 57°01'W - 117.20 from face of curb

w/ Kibler N 32°59'W - 35.20 to I.P. & Bkkw

w/S N 55°47'E - 106.10 to I.P. & Cannon

w/S S 32°56'E - 37.48 to begin

MCC 1962

Parcel 3

Lot on SW side Cannon between Twilley's Lane and Cross St, adjoining S - Geo. Twilley, NW Pfeffer fronting on Cannon 14' with even depth of 85.

Carter - 60/783 - from Kibler

Begin mark on SW side of con. walk on SW side Cannon at cor. of Ramond

w/ Ramond S 50°08'44"W - 64.81 to cor. post.

w/ Kibler N 40°19'30"W - 16.00 to cor. post.

N 45°53'24"E - 21.26 to point in party wall

w/ party wall N 39°43'48"W - 5.20

N 50°08'44"E - 43.73 to mark on walk passing in Transit end of wall 37.98

w/ walk S 39°51'16"E - 22.78 to begin

43.73
37.98
5.75

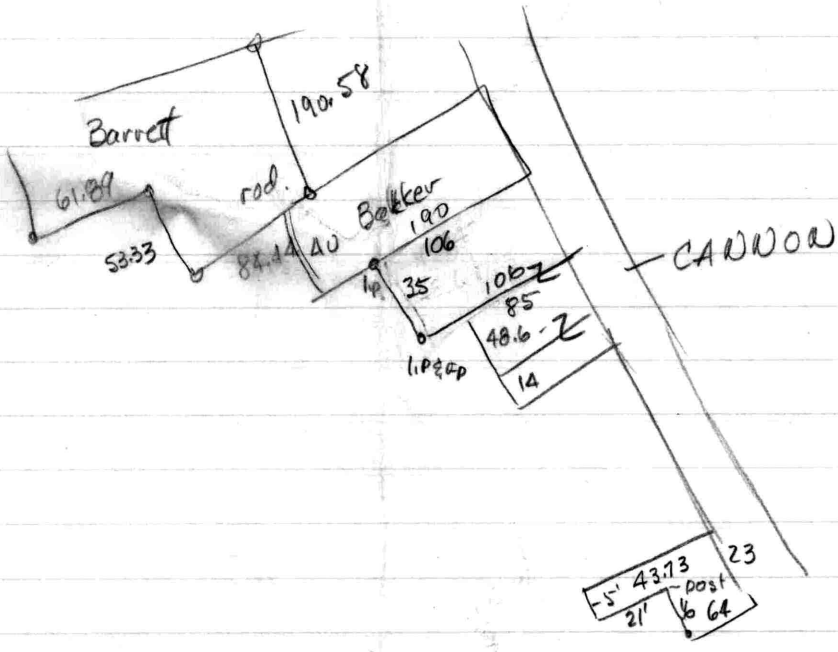

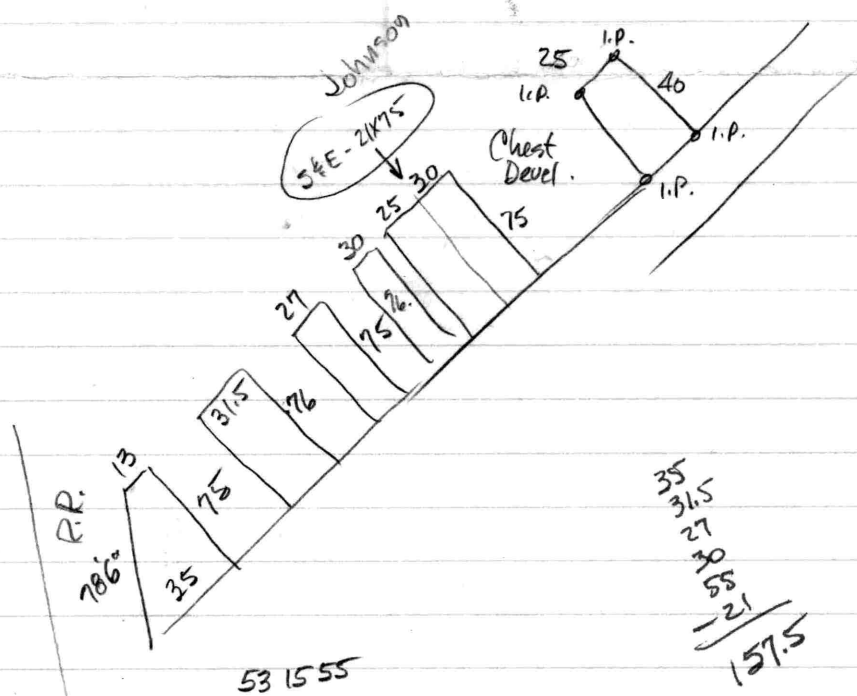

35
31.5
27
30
55
-21
157.5

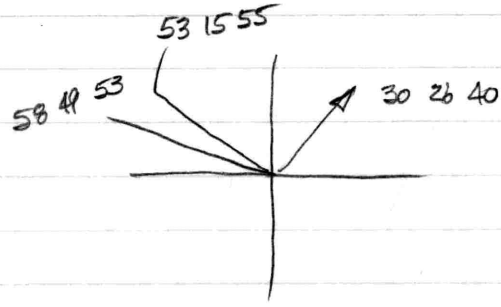

MAP 203

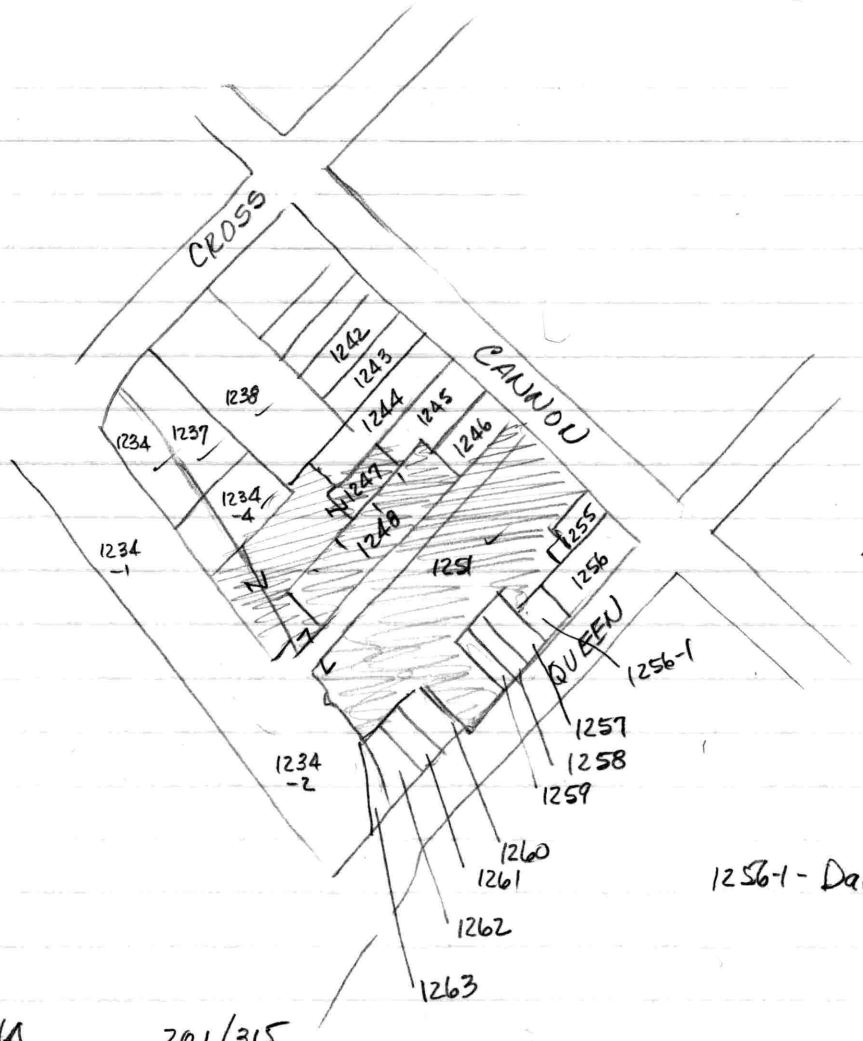

1256-1 - David S. Bruce
287/400

1234	SHA	201/315
1234	Town of Chest	296/505 & MLM 6/108
"	SHA	186/312
"	Town of Chest.	78/253
1237	E.O.P. Partnership	MLM 7/349
1238	Barrett Family Ltd. Partnership	MLM 30/30
1244	Albert Bakker	186/306
1247	Joo W. Strong	204/325
1245	Sydney G. Ashley	92/413
1246	" "	"
1248	Strong	204/321
1251	"	204/315 & MLM 6/136
1255	Clara M.G. Carter	60/783
1256	Edward G. Smith	259/284
1259	Chest. Devel. L.P.	210/297
1258	David T. Johnson	10/610

MAP 203

1300 - Wm. R. Johnson - 273/594
1301 Olive R. Mogle & Jean M. Crowding 64/828
1302 Chest Development, L.P. 210/297
1297 - Margaret E. Johnson - 34/338
1304 - Davy H. McCall - 240/237

Mogle & Crowding - 64/828
Begin SW side Cannon at cor. Bramble
w/sd SE 44'6" to Linsey
w/s its SW 95' to James Meth Epis. Ch.
w/s NW 44'6" to Bramble
w/s NE to begin

Wm. Johnson - 273/594
44'6" x 85'
Together with 12' R/W to Queen St.

Chest. Devel. 210/297
Parcel 11, Lot 1
Begin point on SW side Cannon 182' from SE side Queen
S 44° 30' W - 129.2
S 45° 30' E - 60
S 44° 30' W - 20
N 45° 30' W - 60
S 44° 30' W - 40
N 45° 30' W - 26.7
N 44° 30' E - 40
N 45° 30' W - 17.3
N 44° 30' E - 149.2 to Cannon
w/s S 45° 30' E - 44' to begin

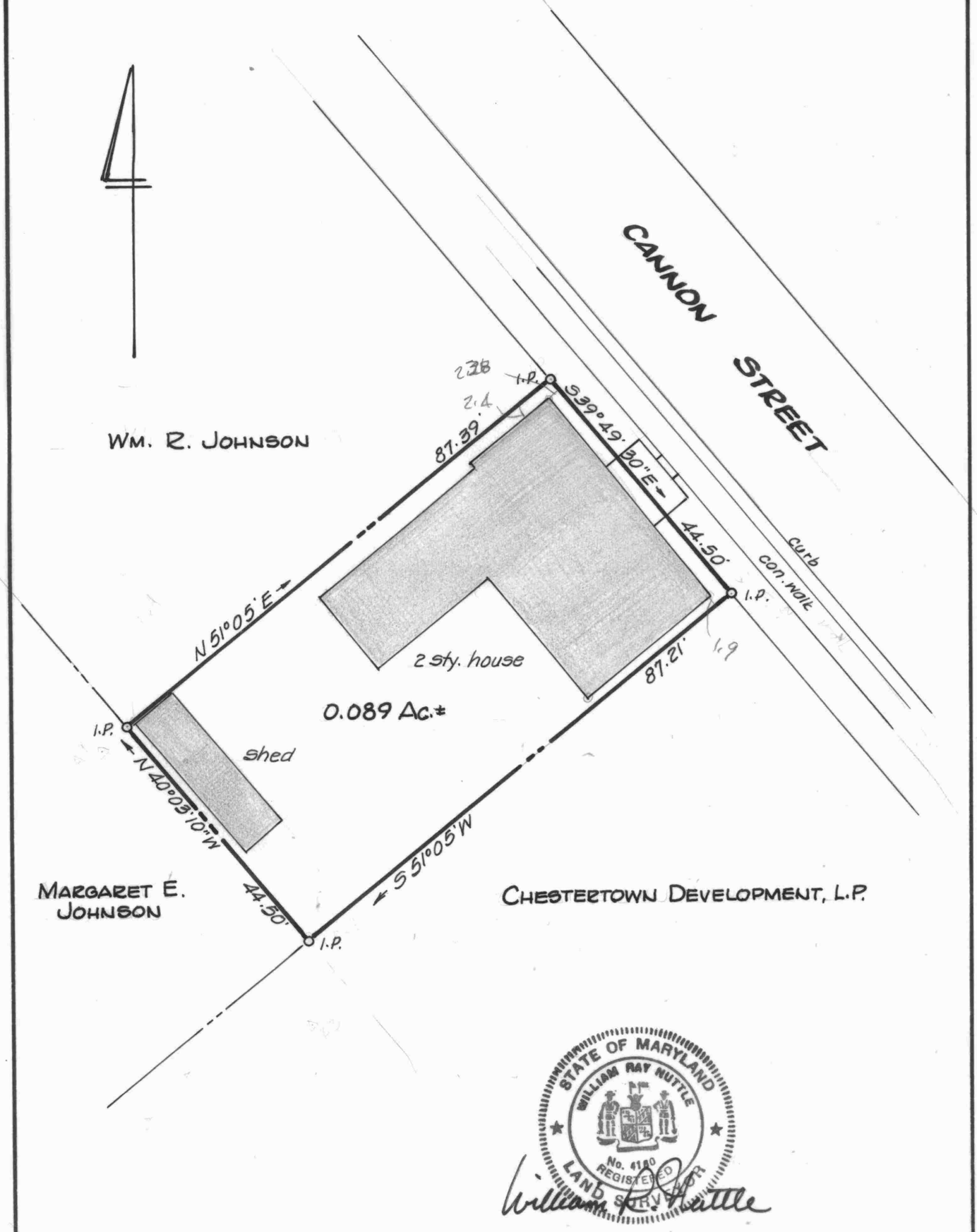

STATE OF MARYLAND
WILLIAM RAY NUTTLE
No. 4180
REGISTERED
LAND SURVEYOR

William R. Nuttle

PLAT OF A SURVEY OF THE

MOGLE & CROWDING LANDS

CHESTERTOWN, KENT COUNTY, MD.

Scale 1"=20' June 1991.

William R. Nuttle, Reg. Surveyor
Chestertown, Md.

I.P. = iron pipe