SC5593-4-670

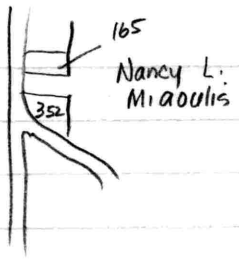

165- Loretta K. Jester &
R.M. Reinacher

352- Arthur L. Boulden, Jr.

Joachim J. Scholz EHP 137/133

Begin SE side Queen (50') at cor. A.E. Culver, said point being N40°E - 112.50 from NW cor. Amer. Legion lot
w/ Queen N40°E - 28.70 to Hally Nichols (said point is 58.50 from S.E. cor. Queen & Riverside Ter
w/ Nichols S50°E - 124.50 to alley
w/s S40°00'W - 28.70 to Culver
w/s N50°W - 124.50 to begin
0.084 Ac.

Metcalfe 1946

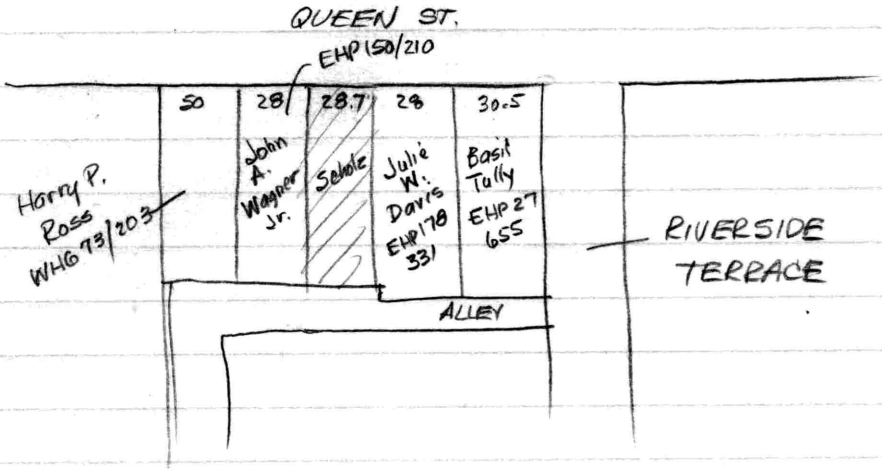

Davis - 28'x127 - formerly Kelly
Wagner - 27'6" x 124'6"

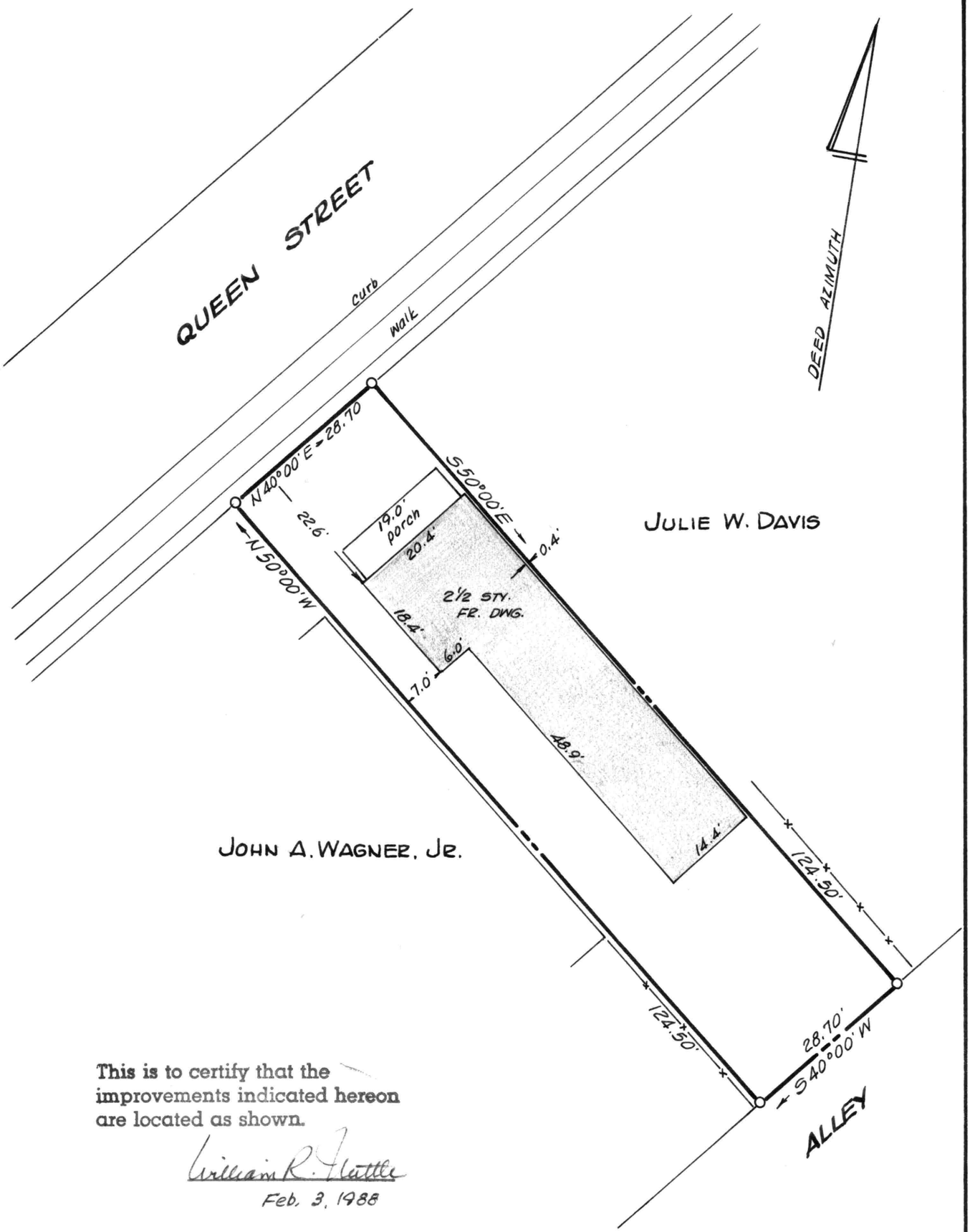

This is to certify that the improvements indicated hereon are located as shown.

William R. Nuttle
Feb. 3, 1988

IMPROVEMENTS LOCATION

JOACHIM J. SCHOLZ LANDS

CHESTERTOWN, KENT COUNTY, MD.

Scale 1" = 20' Feb. 1988.

William R. Nuttle, Reg. Surveyor
Chestertown, Md.

STATE OF MARYLAND
WILLIAM RAY NUTTLE
No. 4180
REGISTERED
LAND SURVEYOR