SC5593-4-603

WHG 63/634

Begin at pt. where C.M. is to be placed, said pt. being S45°E - 17.25 from W.C. #4
w/ college line (lands of Bethel Ch. & Bd. of Ed.)
S45°E - 115.75 to C.M. & other lands of Bd. of Ed.
w/ Bd. of Ed. & land being purchased by Bd. of Ed.
N89°E - 257.85 to C.M. at cor. of herein, other lands of Clarence Wilson & lands of Chester Starr
w/ Wilson N02°w - 83.4 to C.M.
w/ Noland S89°w - 337.35 to begin
0.57

WHG 63/636

Begin at pt. where C.M. is to be placed, said point being N45°w - 168.2 from cor. of Hoy
w/ Bd. of Ed. N45°w - 120 to C.M.
w/ Wilson N89°E - 182.0 " "
w/ other lands of Starr st. line to begin
0.18

EHP 2/541 - Bd. of Ed.
Begin W.C. mon #4
N18°19'E - 174 to C.M. on E side College Ave
S78°52'30"E - 277.63 to C.M.
S02°26'w - 120.10 to Bd. of Ed.
w/ same S89°10'30"w - 310.90 to C.M. on line of Bethel Church
N40°54'w - 17' to begin

EHP 56/537 - Frye
65'± x100, adjacent to Mulford & school prop.

EHP 2/541 - Shore Distributors to Co. Comm.

Begin W.C. #4

N 18°19'E - 174 to C.M. on E. side College Ave

S 78° 52' 30" E - 277.63 to C.M. to cor. Bennett

S 02°26'W - 120.10 to Bd. of Ed.

w/ same S 89°10'30"W - 310.90 to C.M. & Bethel Church

N 40°54'W - 17' to begin

Reserving for lifetime of Bennett

S 02°26'W - 59.34 to C.M.

S 89°15'W - 71.22 " "

N 18°19'E - 62.11 " "

N 89°20'E - 54 to begin

WHG 63/632 - Clifton Faulkner to Bd. of Ed.

S 78°45'E - 277.4

N 06°07'E - 282.3

S 89°19'W - 93.5'±

S 18°19'_ 96.3

N 85°13'W - 125.0 to College Ave

w/ same S 18°19'W - 151.5 to begin

Morris - EHP 28/309

Parcel 1

--- S 04°51'10" W - 187.15 to NE cor Parcel 2

w/ same S 89°19'W - 267.82 to College Ave

" N 18°19'E - 197 to begin

Parcel 2

Begin SW cor Parcel 1

w/ M S 18°19'W - 17.20 to C.M.

N 87°55'E - 269.00 " "

N 03°23'E - 29.50 to SE cor Parcel 1

Metcalfe survey

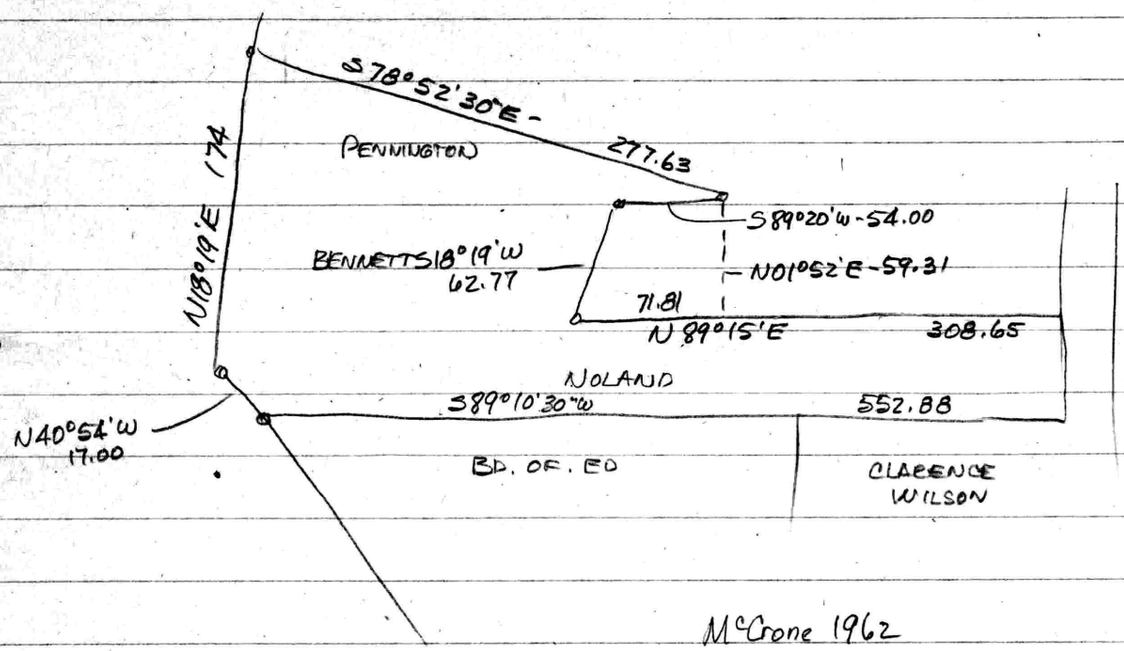

McCrone 1962

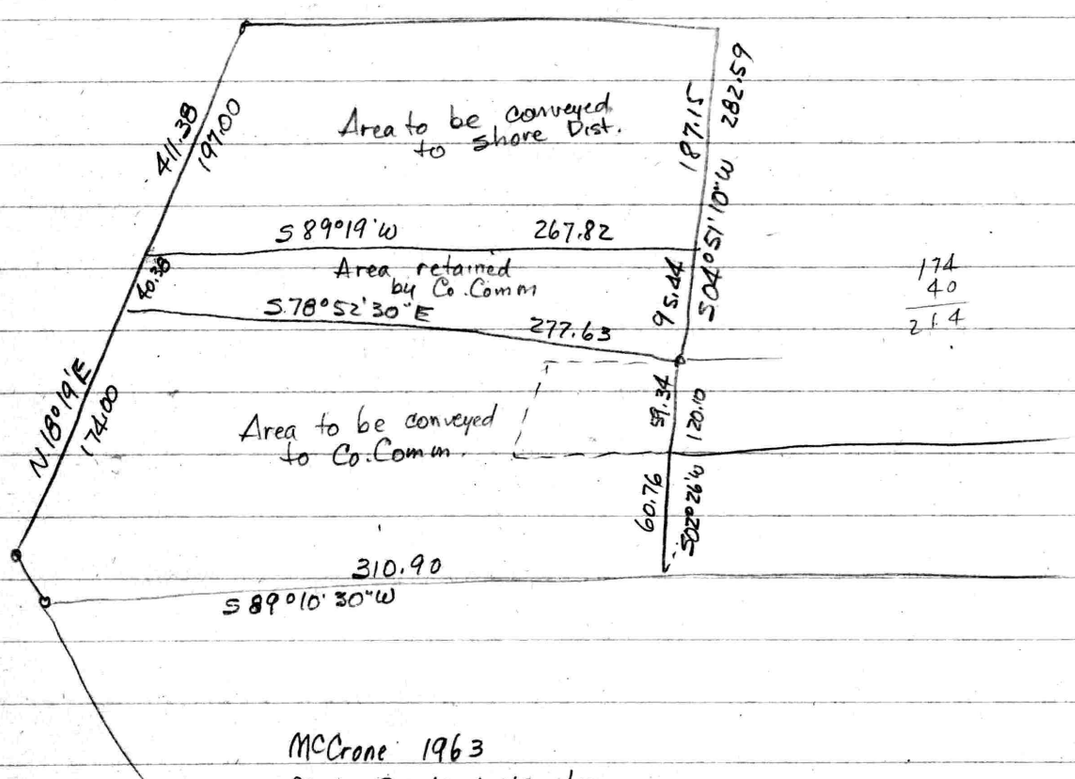

McCrone 1963
Plat Book WHG 2/70

MAP II

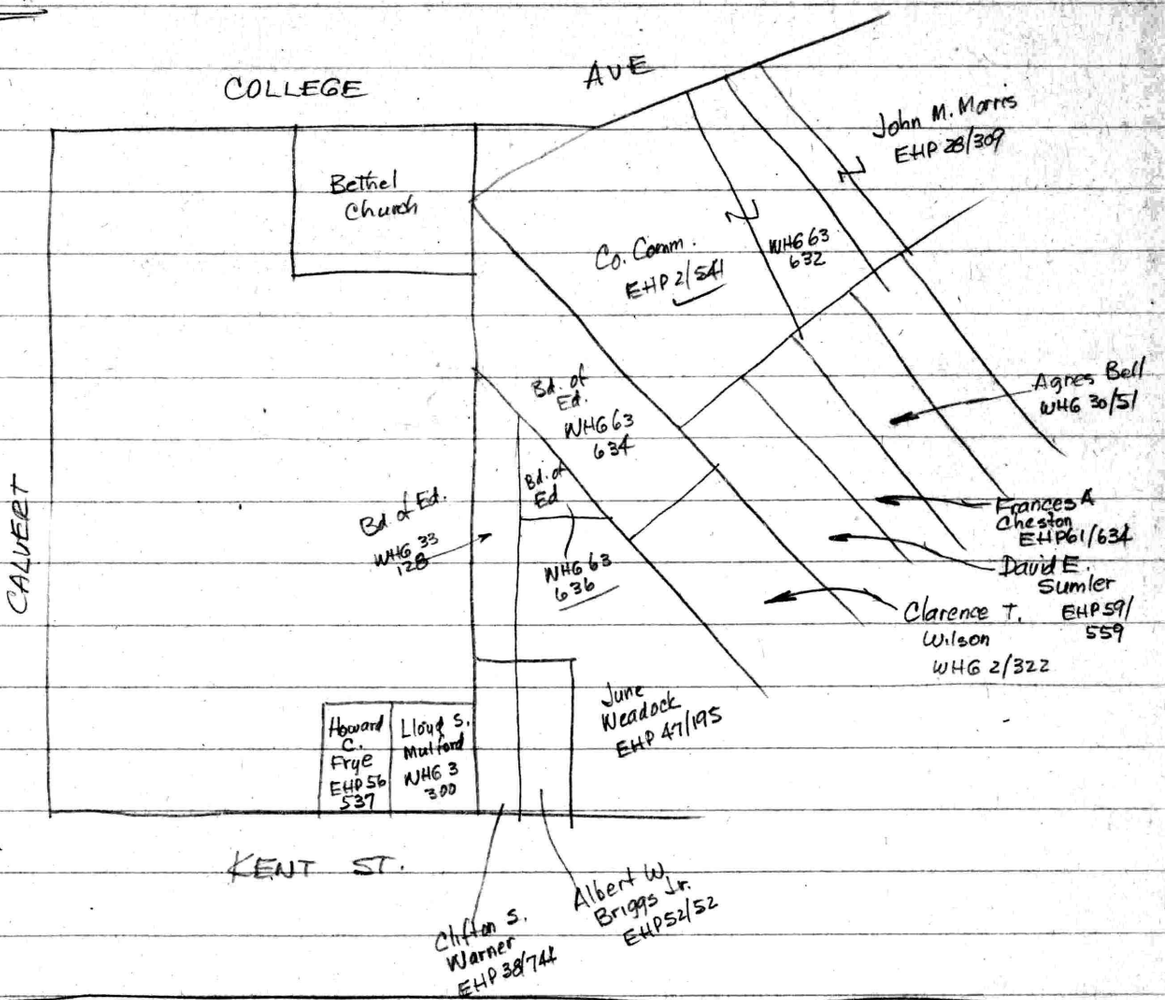

WHG 33/128 - Plat by Metcalfe - also shows lot on N side College Ave.

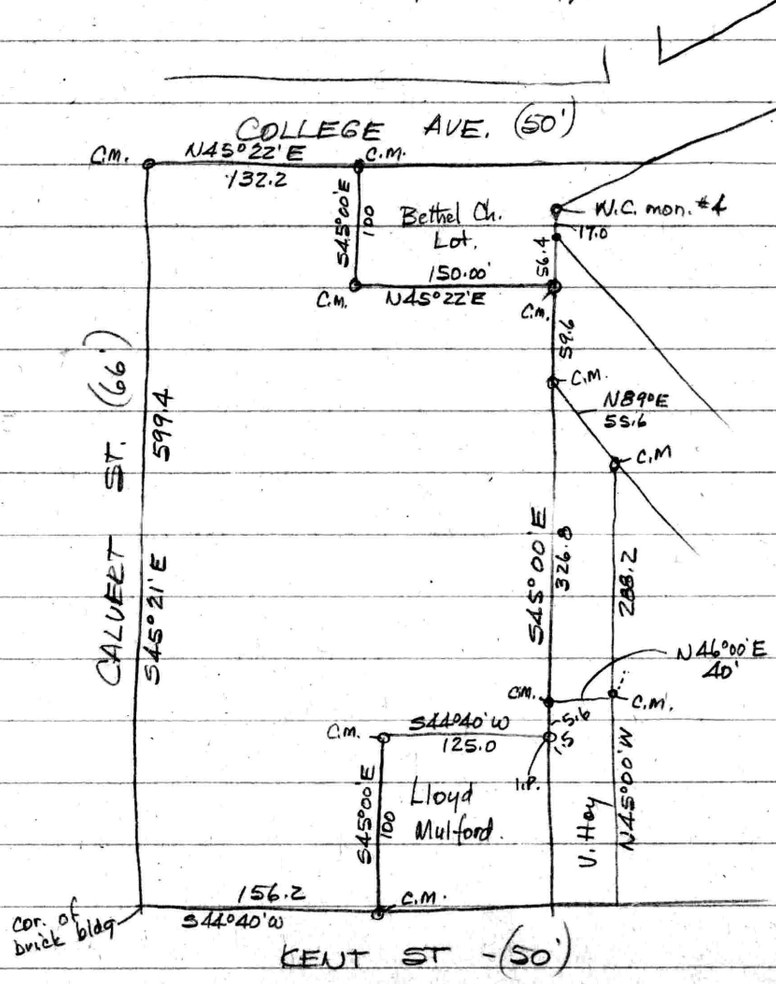

Bill Landon called
June 5 - ordered survey,
location, & topo of
Chest. Elementary School

[redacted]

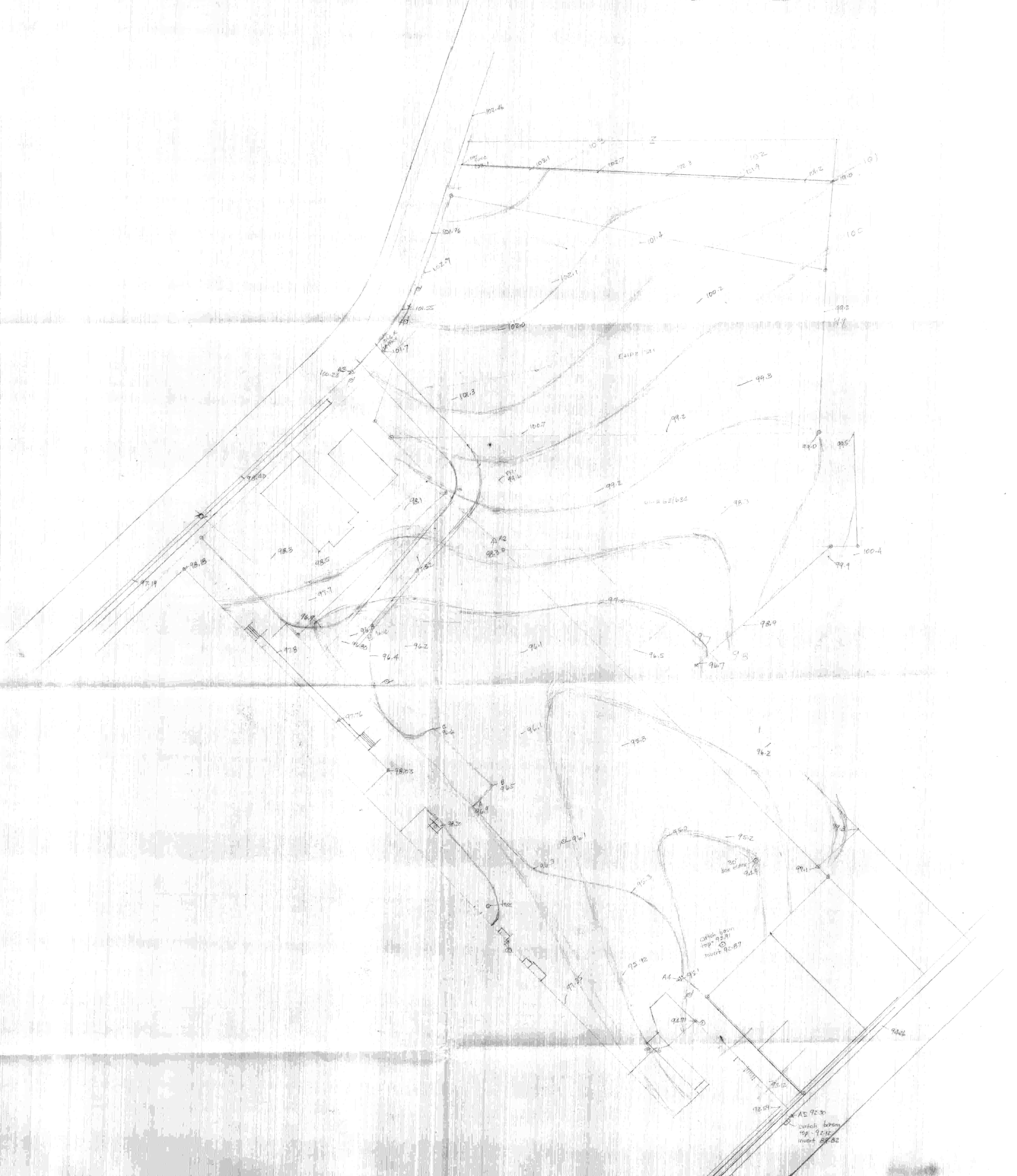

102.46
103.1
102.7
102.3
101.9
101.2
101.0
101.4
101.76
102.9
102.1
100.2
101.55
102.0
101.7
100.23
A3
101.3
99.3
99.2
100.7
99.0
99.5
98.40
99.2
98.3
98.1
98.3
98.5
A2
98.3
100.4
99.9
97.52
98.18
97.19
99.0
98.9
96.9
96.7
96.2
96.4
97.8
96.1
96.5
96.7
97.76
96.6
96.1
95.8
96.2
98.03
96.5
96.9
98.20
95.0
95.2
99.3
96.1
96.3
30' box elder
94.9
99.1
95.3
tree
catch basin
top 93.91
invert 92.87
95.12
A4
95.1
94.71
94.26
93.12
92.54
A5 92.30
catch basin
top - 92.12
invert 89.82
92.47