SC5593-4-553

MAP 12

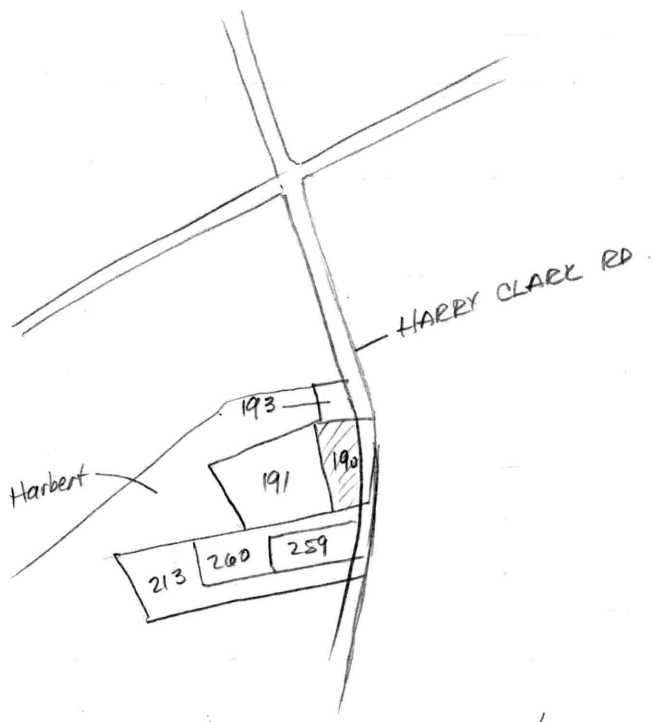

190 - Douglas E. Nicholson EHP 94/121 - see EHP 76/797
191 - Fred Harbert WHG 74/604
193 " " WHG 76/15
260 Arthur E. Blake, Jr. EHP 143/46 4.57

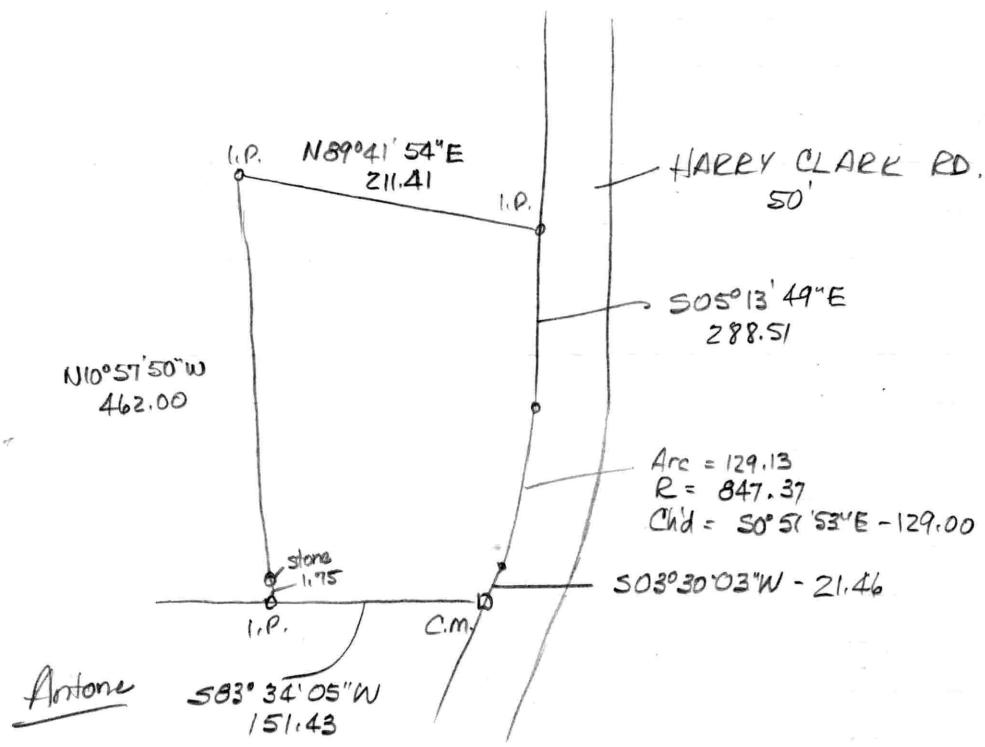

Antone

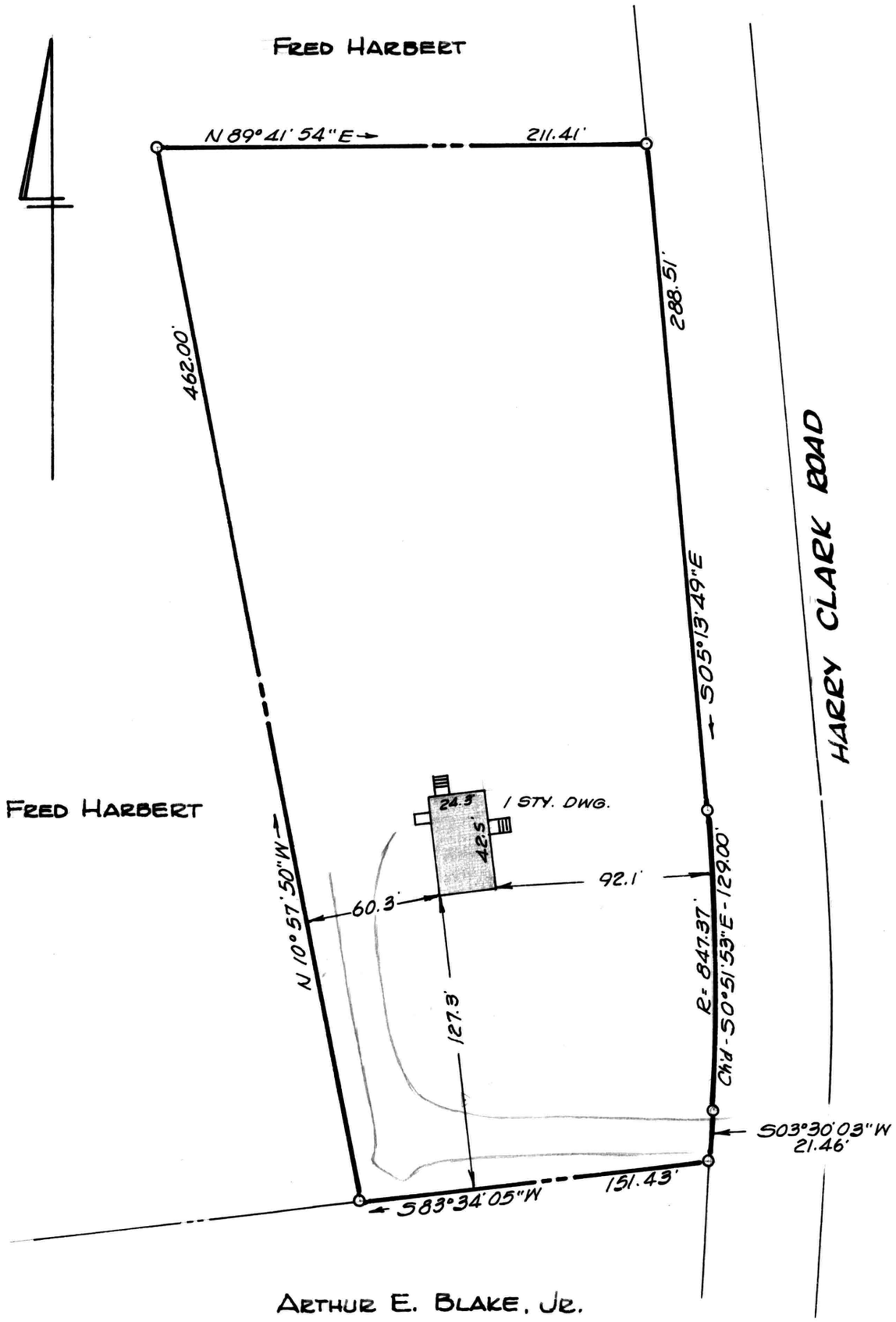

This is to certify that the improvements indicated hereon are located as shown.

STATE OF MARYLAND
WILLIAM RAY NUTTLE
No. 4180
REGISTERED
LAND SURVEYOR

IMPROVEMENTS LOCATION

DOUGLAS E. NICHOLSON LANDS

3RD DISTRICT, KENT COUNTY, MD.

Scale 1"=60' May 18, 1988.

William R. Nuttle, Reg. Surveyor
Chestertown, Md.