SC5593-4-526

James H. Miller
Box 211
Worton 21678

M 20 - P 89
EHP 3/502

MAP 20

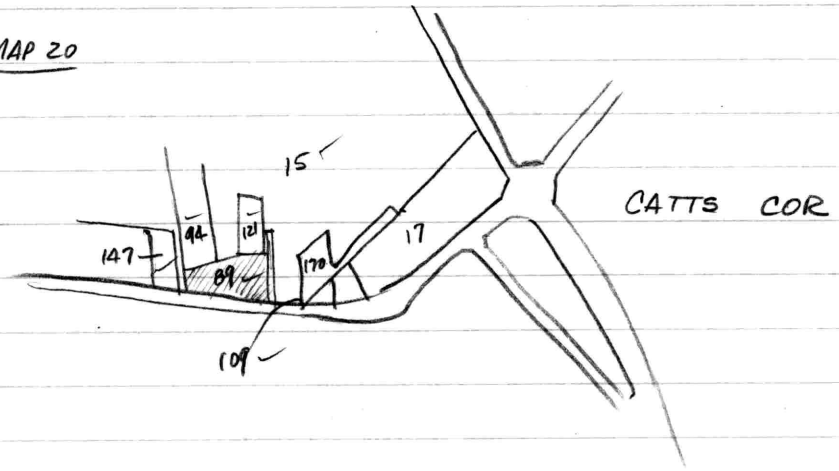

89	James H. Miller	EHP 3/502
94	Albert Walker	WHG 42/51
109	Oliver E. Hemley	EHP 2/615
121	Marie Butler	EHP 35/282
147	Jessie Wilson	WHG 70/465
15	Cora D. Walker	EHP 81/759

Miller - EHP 3/502

Parcel 2 - 2A on N side of rd. from Catts Cor. to Hancesville, adjoining Albert Walker, James B. Coyle and Edward Wilson

Being Lester Butler to Mamie B. Mays WHG 40/183

Being RAS 6/318

APR 3/~~28~~ 283 wrong & APR 9/~~814~~ 514 wrong

May 3, 1919 July 5, 1922 . Rose A.

APR 9/514 - Rose A. Rasin to Harry Evans

Begin SW cor. at SW cor Harry Evans in ℄ rd.

w/rd. S83°E - 268

w/new lines N04°15'W - 20' to stone

" 136' " "

~~APR 2/328~~ N83°W - 303 " " & Evans

w/s S16°E - 166' over stone to ℄ rd & begin

1A.

APR 3/283 - Rasin to Evans

Begin ℄ rd. at cor Richard Sweney

w/rd S83°E - 108

N16°W - 438 to stake or stone

N83°W - 108 " " & Edward Wilson

w/s & Jerry Wolye & Richard Sweney S16°E - 438 to begin

1A.

SRC 9378 - no bearings or data

60' road centered

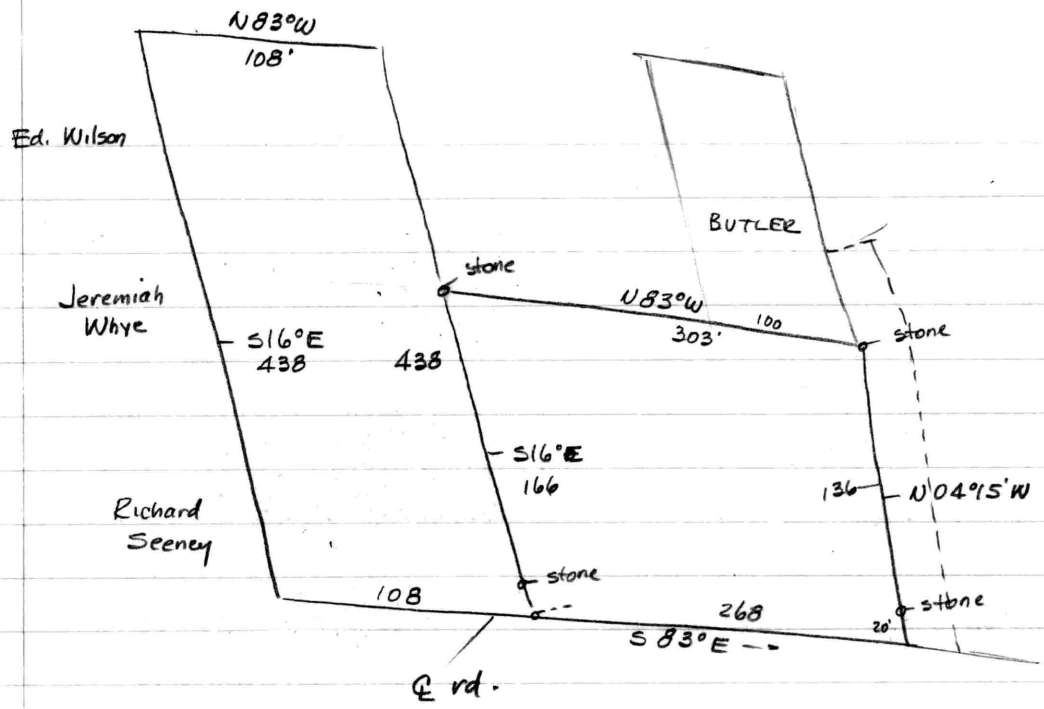

Zoning - R1

1/2 acre		front	30
width - 100		side	15 & 35
depth - 100		rear	30

Butler - EHP 35/282 - Plat by Metcalfe 1970

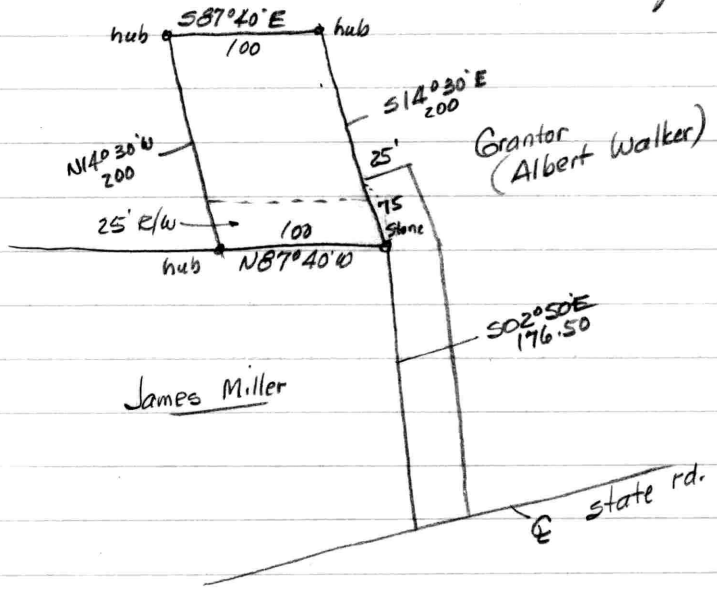

Albert Walker WHG 42/51

Begin SE cor. at cor. Lester Butler and land to other lands of grantors

W dir. 100'± to new line between herein & Albert Walker

N dir. 250'±

rt ∠s 100'±

S dir. 250' to begin

½ A

Carlson - WHG 70/465

½ A adjoining Lester Butler on E, Jeremiah Whye on N and other lands of Daisy Edwards on W