SC5593-4-463

Roberts 190/140

Begin ℄ rd on line of Samuel Jones
w/s to stone and James Holly
w/ Holly S78 1/4°W - 3.92 258.72 ch. to Isaac Holly
w/s S23 1/4°E - 3.23 213.18 to James Holly
" N78 1/4°E - 2.75 181.5 to ℄ rd.
w/s N02 1/2°W - 3.20 211.2 to begin
S&E 100' x 211'

MAP 4

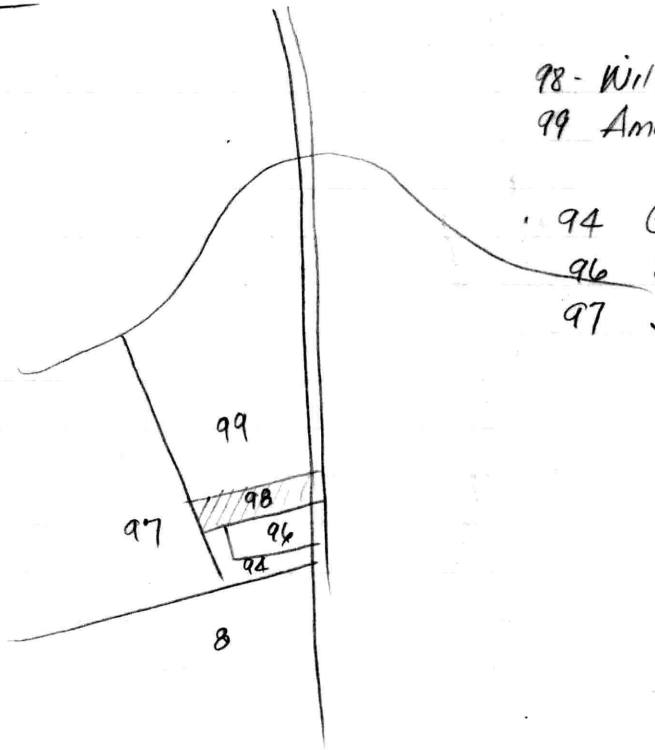

98 - Willie Rae. McCloria 266/84 .75
99 Amelia Roberts OC. 305¢ 3.39
3092

94 Carol Lynn Roberts 190/140
96 Sudonia Holland 41/266
97 James A. Jones 7.00

McCloria - 266/84 - Tax sale
Lot in 3rd Dist on w side rd in Stedford Hede .75 Ac±
Being JTD 8/552
" Jones to Holly SB 13/113

Begin ℄ rd.
running W on line of John Murphy (said line marked by a stone and wild cherry tree) - 217 to stone and James Holly
w/s east of south 152' 9" to stone
w/s east up a gulley 184' to ℄ rd.
w/rd north 156' 8" to begin
113 1/3 p.

Holland 41/266 Metcalfe 1968

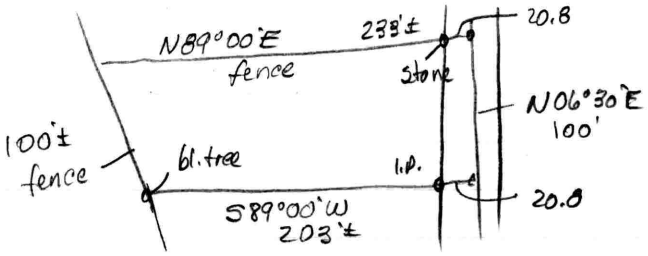

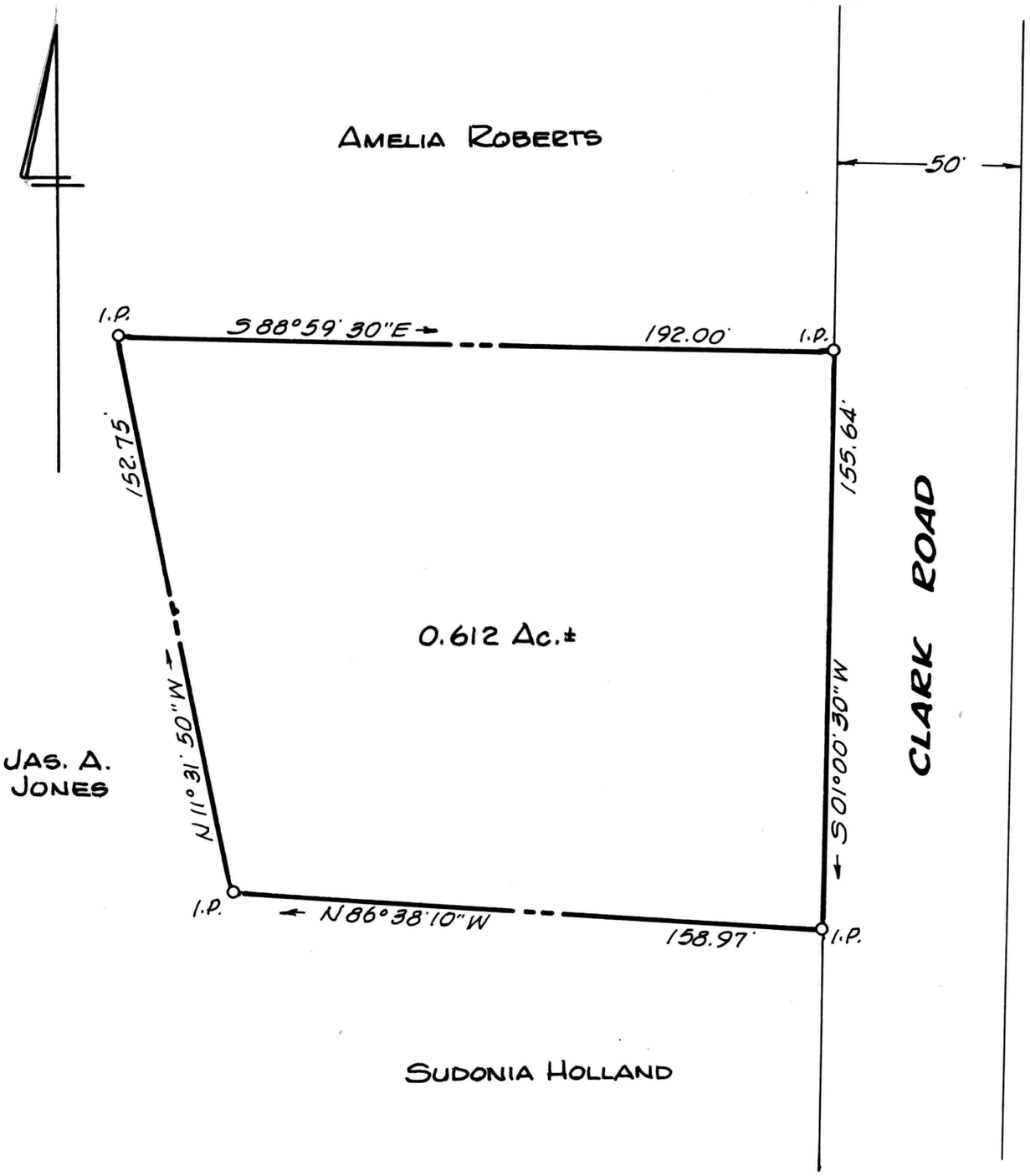

Note: Adjacent property owners shown are those shown on tax map #4. The description of this property, found in SB 13/113, calls for John Murphy on the north and James Holly on the west and south.

STATE OF MARYLAND
WILLIAM RAY NUTTLE
No. 4180
REGISTERED
LAND SURVEYOR

William R. Nuttle

PLAT OF A SURVEY OF THE

WILLIE RAE McCLORIA LANDS

3RD DISTRICT, KENT COUNTY, MD.

Scale 1"=40' May 1990.

William R. Nuttle, Reg. Surveyor
Chestertown, Md.

I.P. = iron pipe

for Edward Carson