ENCLOSURE 1

SC 5593-4-370



OFFICIAL COAST GUARD PHOTOGRAPH

(If Published Please Credit)

Released By

Un[illegible] Guard
P[illegible]
5th [illegible]
Fr[illegible], Portsmouth, Va.

Release Date: .....

Number: 5CGD- .....

020966 - 09

04212

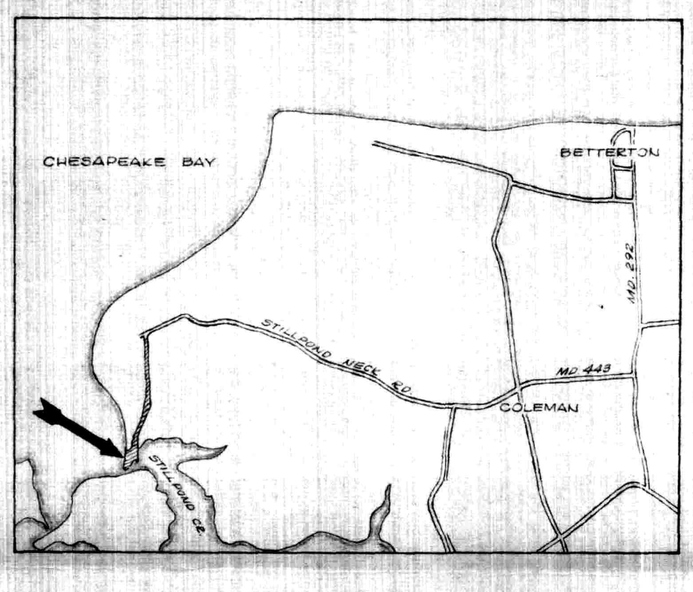

NO.	BEARING	DIST.
1	S 15° 22' 30" W	597.90'
2	S 12° 17' 30" W	52.00'
3	S 21° 41' 20" W	336.74'
4	S 08° 21' 30" W	213.27'
5	N 23° 30' 30" W	243.18'
6	S 23° 00' 30" W	158.62'
7	N 81° 52' 10" W	56.57'
8	S 33° 28' 30" W	74.33'
9	S 84° 36' 40" W	53.24'
10	S 42° 41' 10" W	140.12'
11	S 48° 00' 50" E	53.81'
12	S 19° 32' 10" W	32.89'
13	N 68° 41' 30" W	151.35'
14	N 15° 26' 50" W	157.70'
15	N 19° 48' 00" E	478.28'
16	N 14° 05' 50" W	101.45'
17	S 84° 36' 00" E	141.72'
18	N 41° 29' 40" E	139.83'
19	N 04° 04' 00" E	143.65'
20	N 71° 02' 30" E	93.81'
21	N 06° 57' 30" W	116.29'
22	N 63° 17' 00" E	234.47'
23	S 88° 21' 00" E	116.34'
24	N 34° 11' 20" E	94.80'
25	S 74° 37' 30" E	50.00'
26	S 15° 22' 30" W	80.00'
27	S 40° 58' 10" W	901.61'
28	S 02° 38' 10" W	2413.81'
29	N 73° 59' 10" E	52.77'
30	N 02° 38' 10" E	2071.93'
31	N 23° 09' 30" E	623.82'
32	N 40° 58' 10" E	542.97'
33	N 15° 22' 30" E	91.36'
34	S 02° 38' 10" W	697.35'
35	N 72° 57' 00" E	42.48'
36	N 02° 38' 10" E	698.54'
37	S 73° 59' 10" W	42.22'

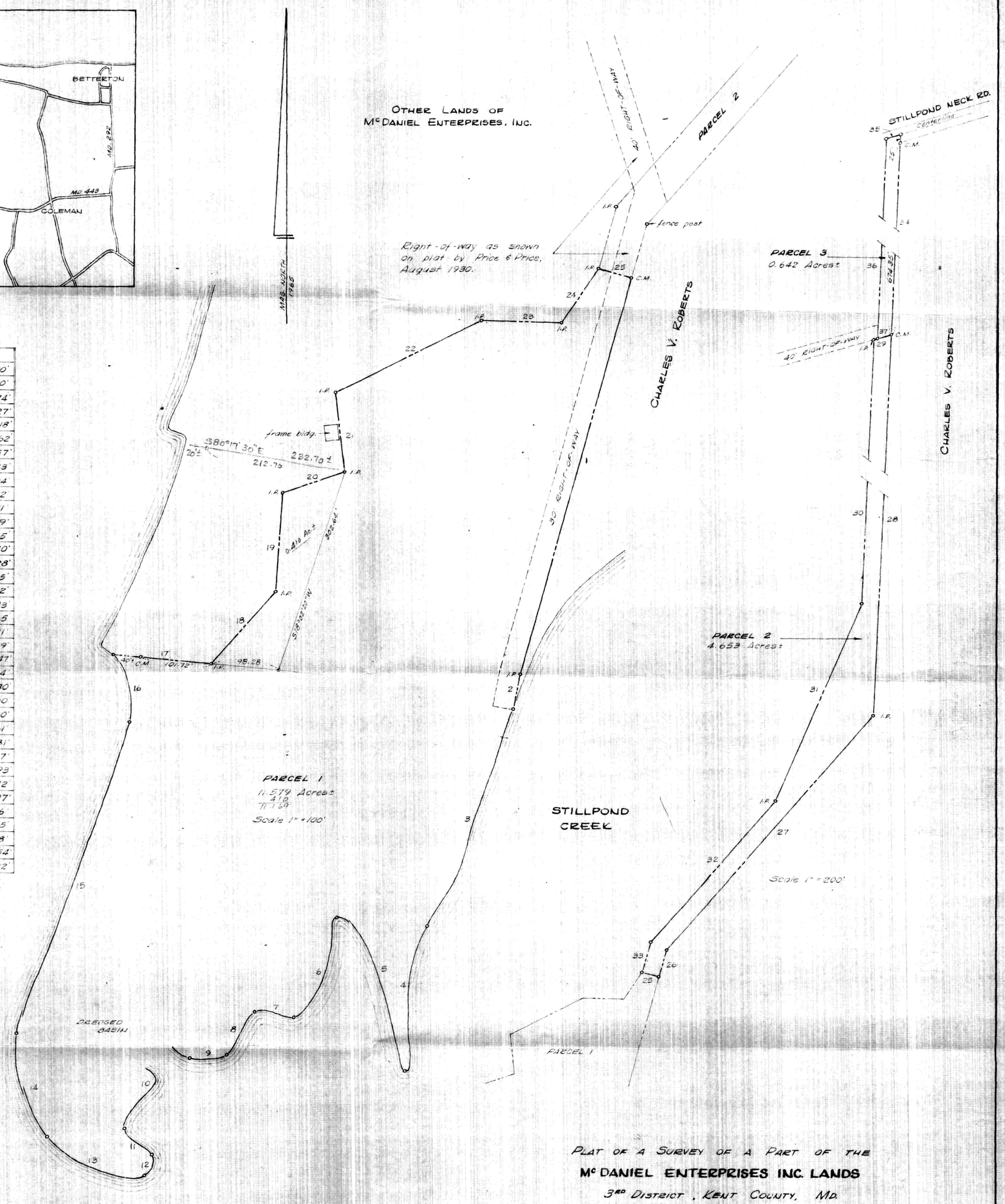

I.P. - iron pipe
C.M. - concrete monument

PLAT OF A SURVEY OF A PART OF THE

McDANIEL ENTERPRISES INC. LANDS

3RD DISTRICT, KENT COUNTY, MD.

for U.S. Coast Guard

Scale as shown Dec. 1965

William R. Nuttle, Reg. Surveyor
Chestertown, Md.