SC5593-4-346

DESCRIPTION OF THE MYRON B. MORRIS LANDS,
STILL POND, SECOND DISTRICT, KENT COUNTY, MD.

Beginning for the same at an iron pipe on the southwest side of the concrete walk on the southwest side of Still Pond Road, said point being the northwest corner of the herein described lands and the northeast corner of the lands of Neal Corrigan; and running, thence, by and with the southwest side of said walk S 73 30 E - 88.25' to an iron pipe and the lands of Carol Richardson; thence, by and with said Richardson lands S 15 27 W - 148.62' to an iron pipe and S 74 53 40 E - 65.75' to a rod and cap and the lands of Teresa Golebiewska; thence, by and with said Golebiewska lands S 74 53 40 E - 75.37' to an iron pipe and the lands of Syrta Smith; thence, by and with said Smith lands S 19 37 40 W - 81.12' to a large iron pipe and the lands of Helen Hastings; thence, by and with said Hastings lands N 75 08 20 W - 225.60' to an iron pipe and the lands of Corrigan; thence, by and with said Corrigan lands N 15 58 30 E - 232.62' to the place of beginning. Containing in all 0.732 acres of land, more or less.

June 22, 2001.

William R. Nuttle.

MAP 12

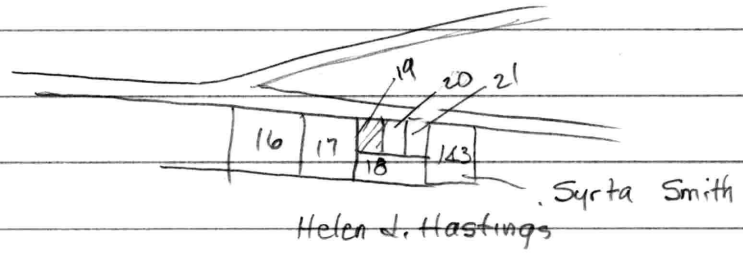

✓17 Neal Corrigan EHP 169/45

18 ?

✓19 Myron B. Morris MLM 65/397

✓20 Carol Richardson MLM 64/16

21 Teresa Golebiewska MLM 63/501

66.75
74.37
141.12

232.65
150.82
81.83

Morris MLM 65/397

Tract 1

Begin NW cor. on rd.

w/rd S73½°E - 88'3" to lot 2

w/s S16°29'W - 147'5½" (147.46) to Maxwell

w/s N75°02'W - 88'

N16°23'E - 149 10½" to begin

149.85
82.10
23
1.95

0.3 Ac.

Tract 2

Lot behind lots of Jones, Price, Jervis & Jewell

Begin pt. ℄ rd. N76°20'W - 655.40 from inter of ℄'s

S 14°W - 173.20 to iron fence post set in cor.

from said begin pt. S77°03'E - 229.00 to Jones & Jewell

w/s S16°18'W - 79.80 to post

w/ Jervis N77°30'W - 225.60 to post

w/ Griffith. N13°00'E - 82.10 to begin 0.424 ac.

div = .91

EC 0.91
- 1.00

Richardson - MLM 64/16

Begin NE cor.

w/ Jervis S 16°52' W - 145'4" to Maxwell

w/s N 75°02' W - 65'9" to Lot 1

w/s N 16°29' E - 147 5 1/2" to road.

w/s S 73 1/2° E - 66'9" to begin

Corrigan - EHP 169/45

Tract 1 Begin stone S side rd.

w/ Miles S dir. 156 to stone #2

w/ Hepbron W " 210 " " #3

w/s N 150' " " #4

w/rd to begin

Tract 2

Begin boundary marked #2

S 32' to " " #1

w/ Hepbron W dir. 210 to boundary #2

" 32' to boundary 3

E 210 to begin

Tract 3

Begin stone

N 79 1/2° W - 26.3 p. 433.95

N 11° E - 2.9 47.85

N 79 1/2° E - 12.3 202.95

N 11° E - 2 66 226.05

S 79° E - 13.7

S 11° W - 4.9 80.85 to begin

S & E - 0.424 Ac. (see Morris deed)

Golebiewska MLM63/501 - Scott 1994

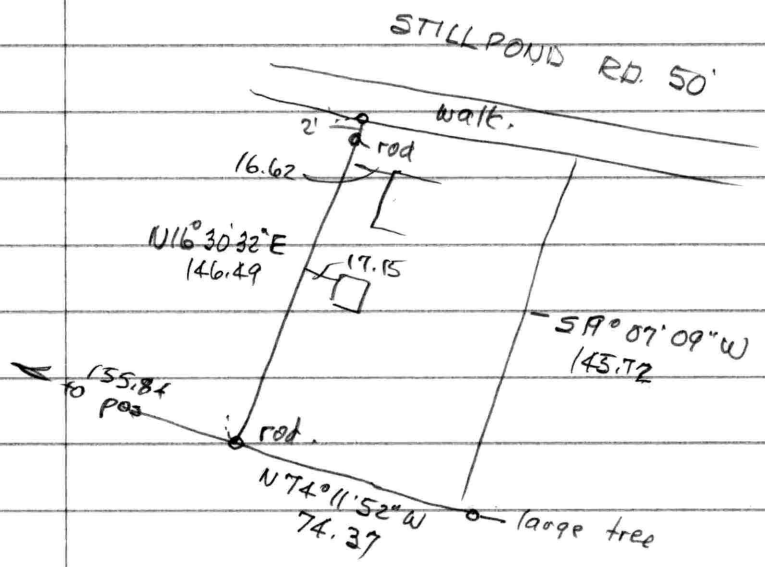

16 30 32
74 11 52
90 42 24
15 12 27

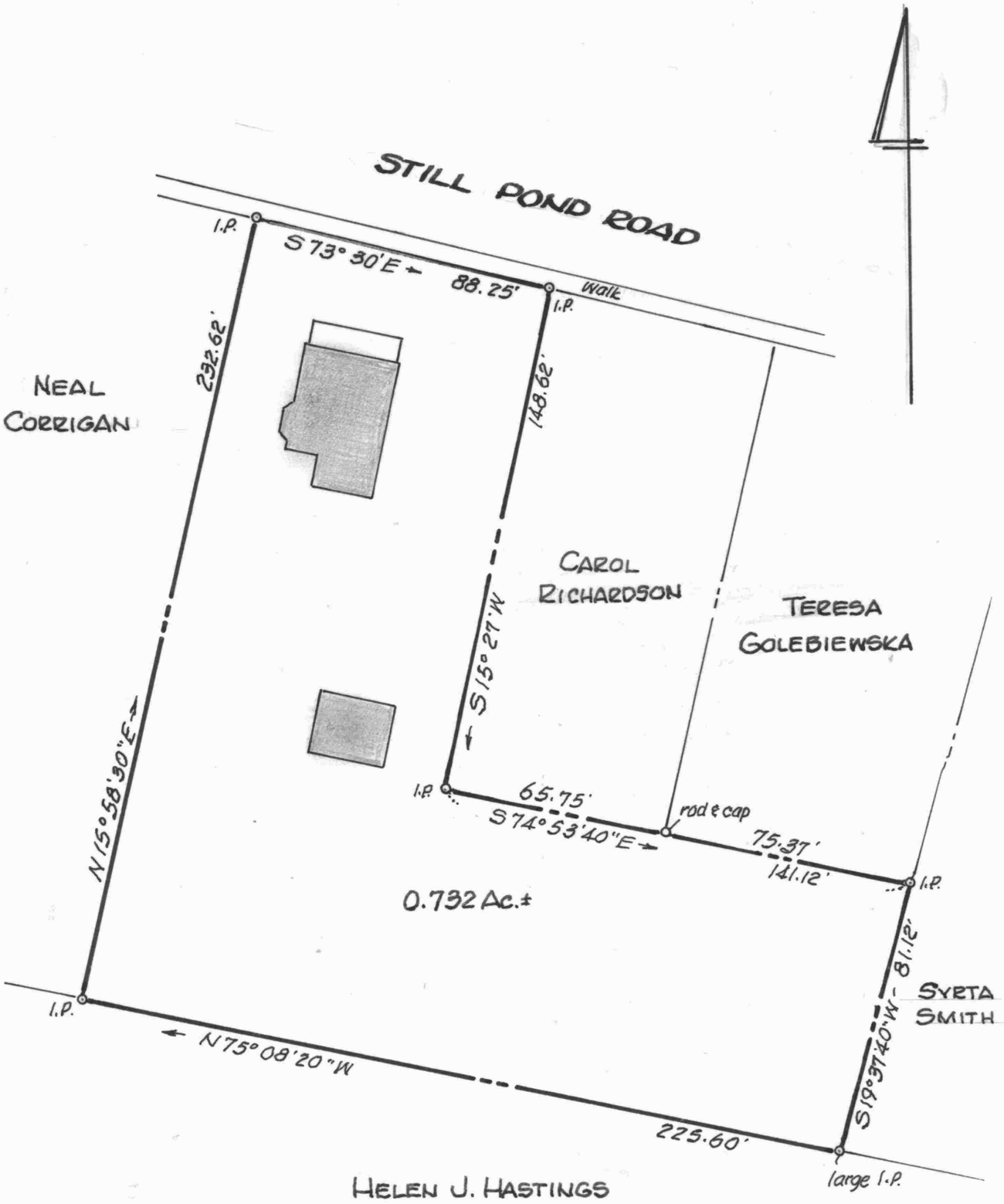

PLAT OF A SURVEY OF THE

MYRON B. MORRIS LANDS

STILL POND, KENT COUNTY, MD.

Scale 1"=40' June 2001.

William R. Nuttle, Reg. Surveyor
Chestertown, Md.

I.P. = iron pipe

for Andrew Meehan