SC5593-4-317

MAP 22

39- Robt. B. McKee 229/241

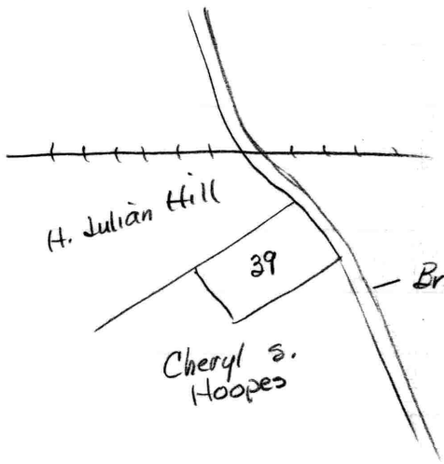

McKee- 299/241
see plat 150/66
Schrader 1983

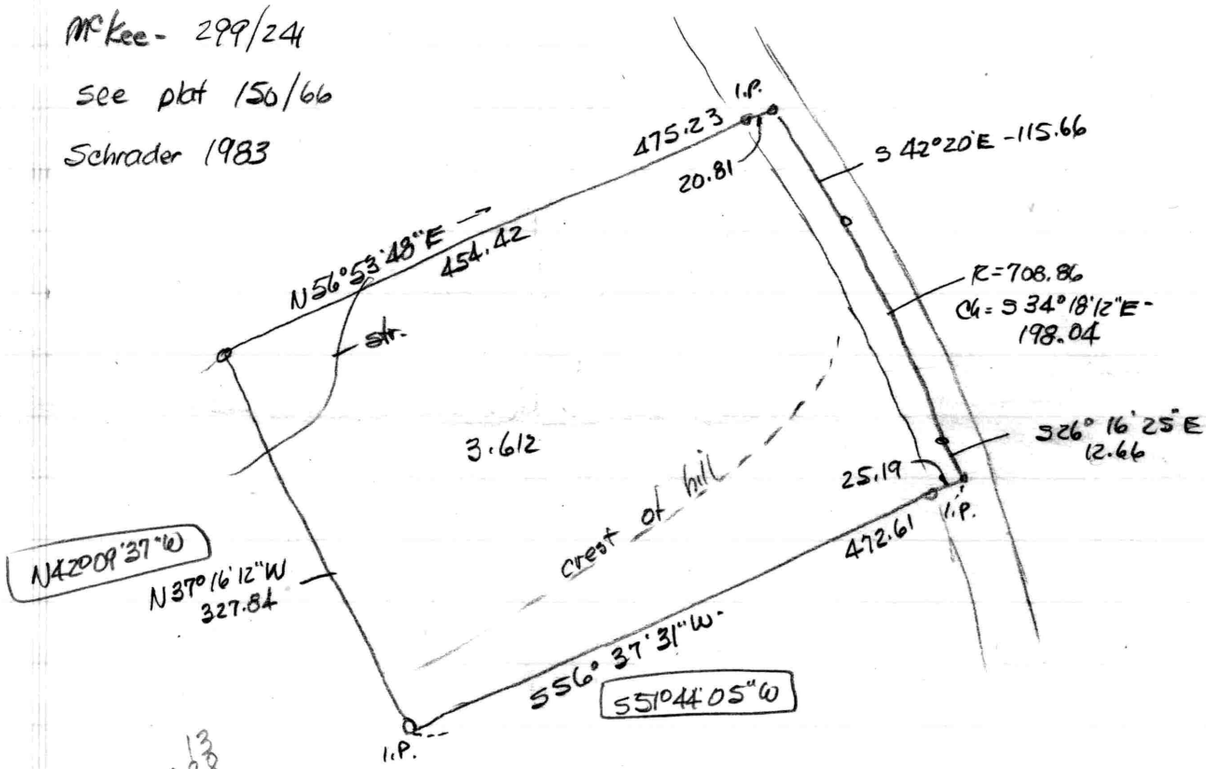

13
198
211
115
326

CCW - 04°53'26"

472.61
25.19
447.42

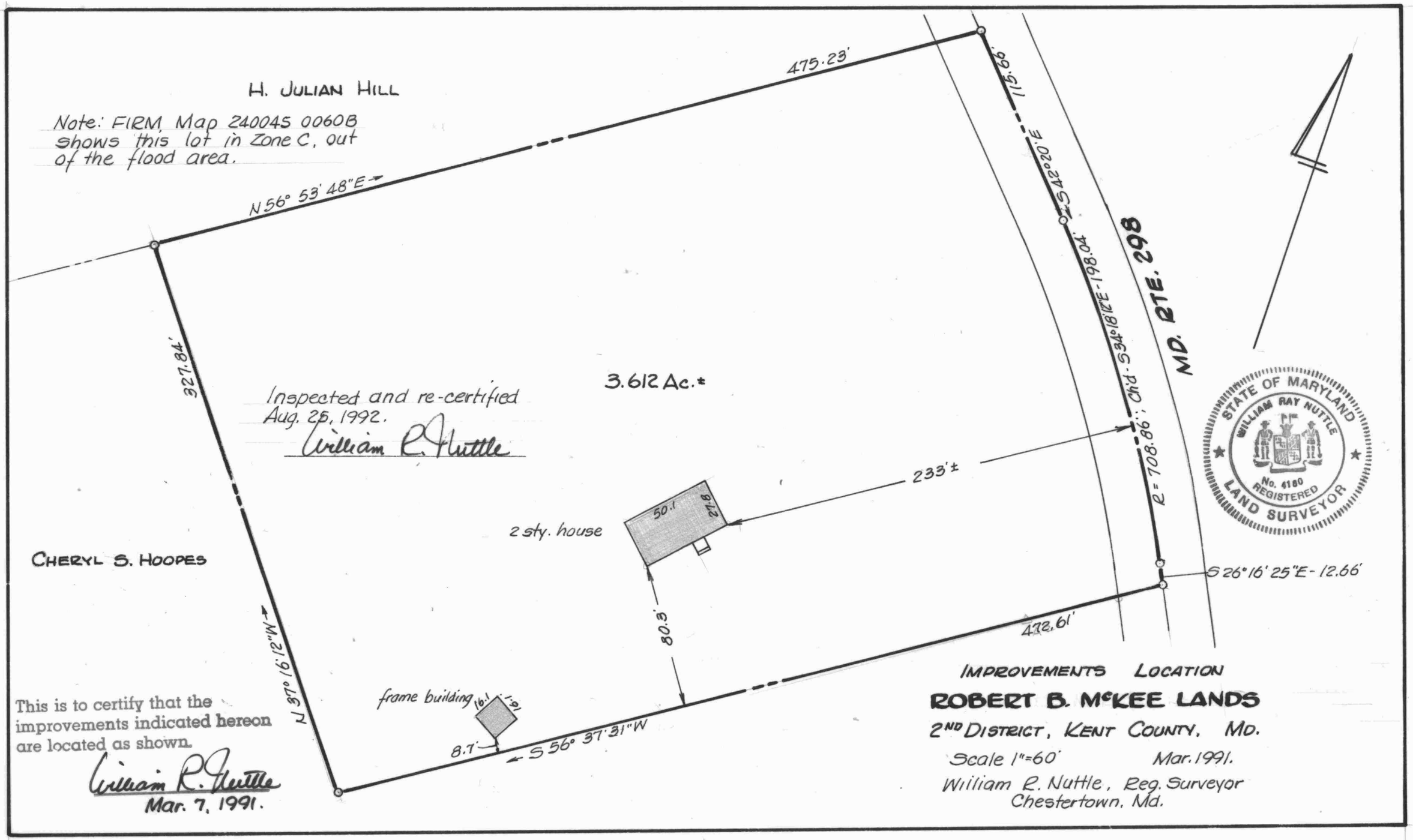
H. JULIAN HILL
Note: FIRM Map 240045 0060B shows this lot in Zone C, out of the flood area.
N 56° 53' 48"E
475.23'
115.66'
S 42°20'E
198.04'
S 34°18'12"E
R = 708.86'; Ch'd
MD. RTE. 298
327.84'
3.612 Ac.±
Inspected and re-certified Aug. 25, 1992.
William R. Nuttle
233'±
2 sty. house
50.1
27.8
CHERYL S. HOOPES
S 26°16'25"E - 12.66'
472.61'
80.3'
N 37°16'12"W
frame building
16.1
16.1
8.7'
S 56° 37' 31"W
STATE OF MARYLAND
WILLIAM RAY NUTTLE
No. 4180
REGISTERED
LAND SURVEYOR
This is to certify that the improvements indicated hereon are located as shown.
William R. Nuttle
Mar. 7, 1991.
IMPROVEMENTS LOCATION
ROBERT B. McKEE LANDS
2ND DISTRICT, KENT COUNTY, MD.
Scale 1"=60'
Mar. 1991.
William R. Nuttle, Reg. Surveyor
Chestertown, Md.