SC5593-4-294

MAP 21

John H. Krastel
WHG 61/633

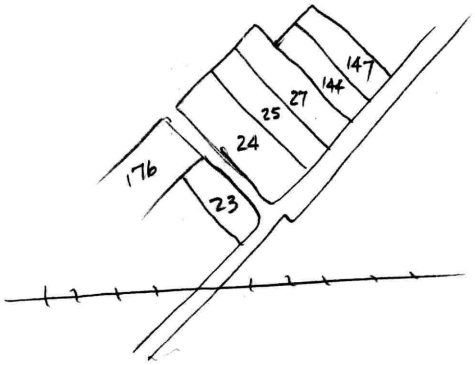

Map 213 is apparently a 60' road

24 Co. Comm. EHP 157/76
25 Robt. A. Moore EHP 11/780
27 John D. Plemmer EHP 46/667
23 M. David Barry EHP 54/539

176 Steven Cades EHP 75/634

Co. Comm.

Begin ℄ rd. at point N 46°E-40' from cor. of Trans prop of Grace Pres. Church

w/ Lockwoods N43°24'W - 443.5

N46°36'E - 210.8

S44°09'E - 441.5 to ℄ rd.

o/s S46°W - 209.8 to begin

2.13 Ac.

E.C.
N47°55'30"E 6.79

Moore EHP 11/780

Parcel 1 - Begin ℄ rd at cor school

w/school N42°32'W - 444'4" to other lands of Lockwood

o/s N48°43'E - 60

S42°32'E - 443'5" to ℄ rd

w/s S47°50'W - 60 to begin

Parcel 2 Begin SW cor. in ℄ rd.

N 43° 20' W - 443'5" to Lockwood

o/s N47½°E - 60

S43°40'E - 443'7" to ℄ rd.

w/s S47°20'W - to begin

Plummer EHP 46/667 - 100' on rd X 418 deep

43
18
25

Barry EHP 54/539

Begin ℄ rd. at point NE 50' from SE cor. Pennington

N 43¼°W - 266.5 to Lockwood

W/S N46°E - 100

S43¼°E - 266.5 to ℄ rd.

W/S S46°W - 100 to begin

Subject to SRC RAS 24/255 (40' road centered) does not apply

rd from Rte 213 end to Cleaves Cor.

Cades - EHP 75/634

3 parcels described

Calls for road or street next to school property

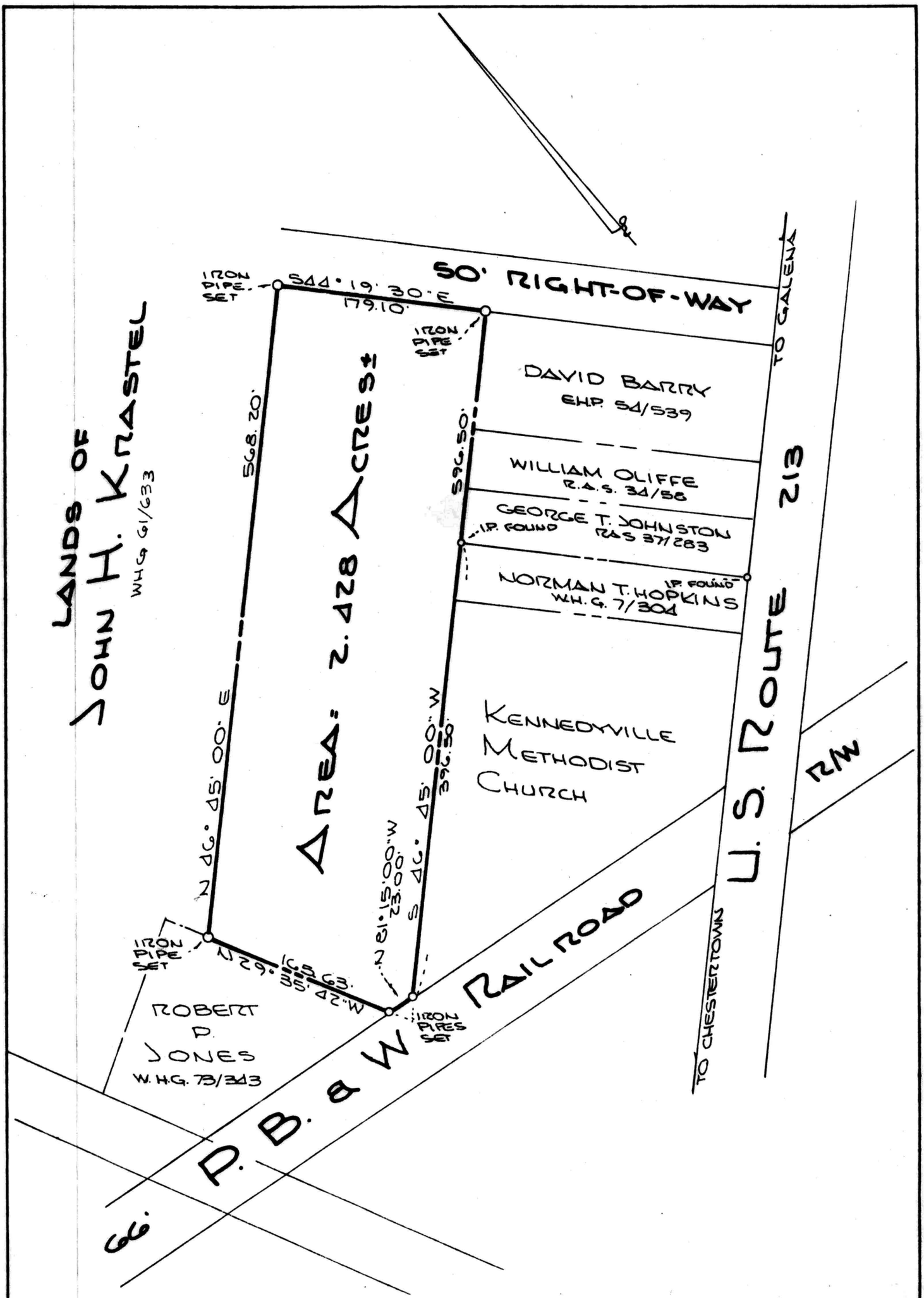

SURVEY OF THE LANDS OF
PARKER F. MEEGAN
IN KENNEDYVILLE
FIRST DISTRICT, KENT CO.,
MARYLAND

J. R. McCRONE, JR., INC.
REGISTERED PROFESSIONAL ENGINEERS AND SURVEYORS
ANNAPOLIS, MARYLAND
PRINCE FREDERICK CHESTERTOWN
TRAPPE LEONARDTOWN BOWIE

DRAWN BY WHITEHILL
SCALE 1" = 100'
DATE OCT. 1974
JOB NO. 2468680
FOLDER 894

FORM #2

SUBDIVISION PLAT RECORDED IN PLAT BOOK PAGE

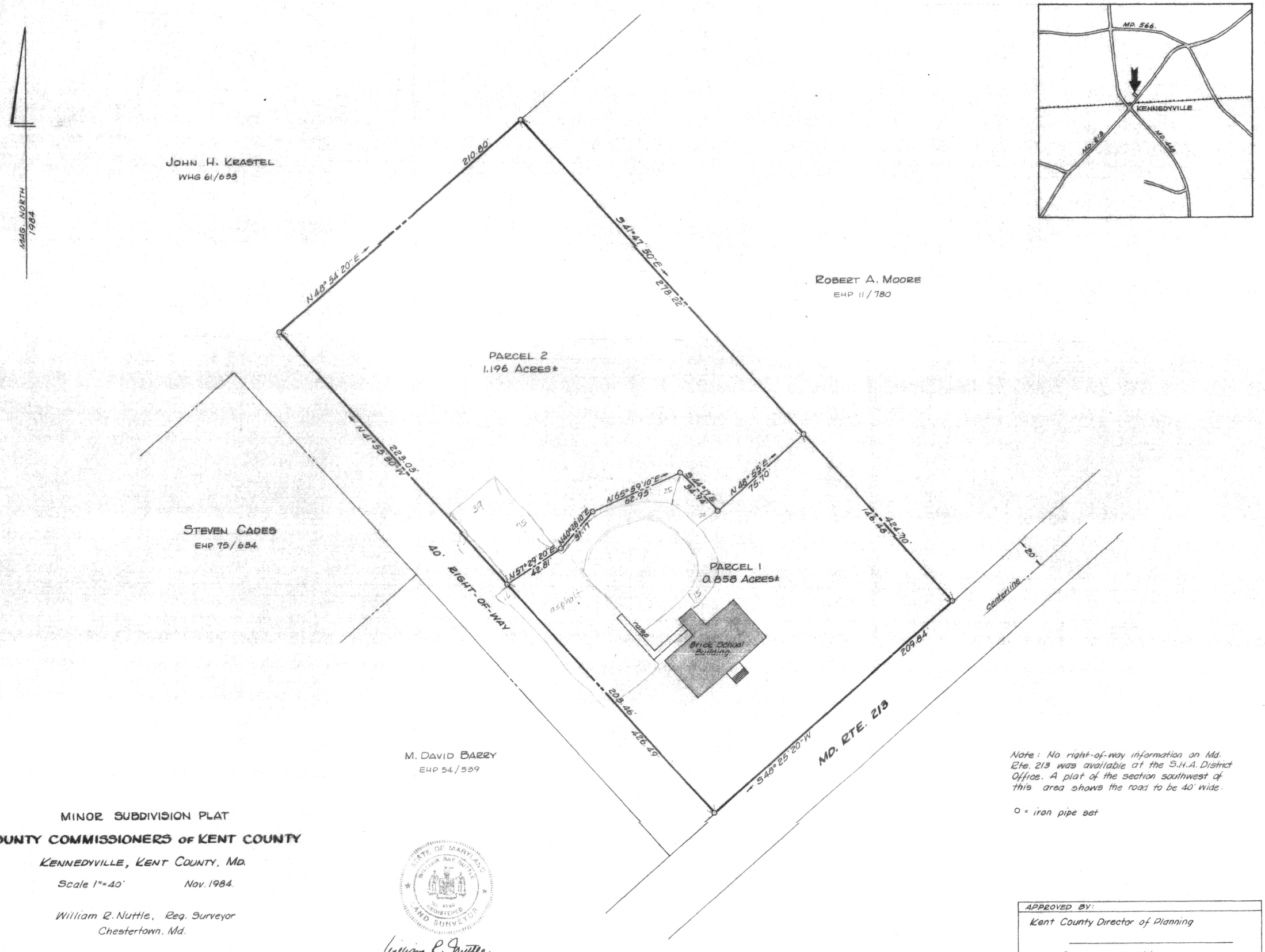

Note: No right-of-way information on Md. Rte. 213 was available at the S.H.A. District Office. A plat of the section southwest of this area shows the road to be 40' wide.

O = iron pipe set

MINOR SUBDIVISION PLAT

COUNTY COMMISSIONERS OF KENT COUNTY

KENNEDYVILLE, KENT COUNTY, MD.

Scale 1"=40' Nov. 1984.

William R. Nuttle, Reg. Surveyor
Chestertown, Md.

STATE OF MARYLAND
WILLIAM RAY NUTTLE
No. 4199
REGISTERED
LAND SURVEYOR

William R. Nuttle

APPROVED BY:

Kent County Director of Planning

Kent County Health Officer