SC 5593-4-232

Albert H. BEASTEN

~~With said creek~~ - ~~(Island~~ Creek)

Begin @ pub rd. from Locust Grove to Shallcross Wharf
with Shallcross

S 43 3/4° E - 126.6 p. to stone and Comly

with Comly S 60° E - 42

S 43° E - 7.75

S 51 3/4° E - 14.4 to Willis and Island Creek

with Creek N 33° E - 55

N 18 1/2° E - 104.20

N 24° E - 7

N 22 1/2° W - 6

N 62 1/4° W - 8

N 28 1/2° W - 9

- - - - to "Marsh Point"

WHG 17/267 Starkey

Parcel T borders on Mill Creek

9 courses on creek

14 " in marsh

Ford

WHG 43/47 - see RAS 38/453

477 acres " APR 9/592

" W/R JRC 1/417 - Bernard McCauley to Elmina McCauley

also W/R RRH 1/190 - last will of Elmina McCauley - mentions "Sheep Pen Farm".

Tax Map #15



Tax Map 6

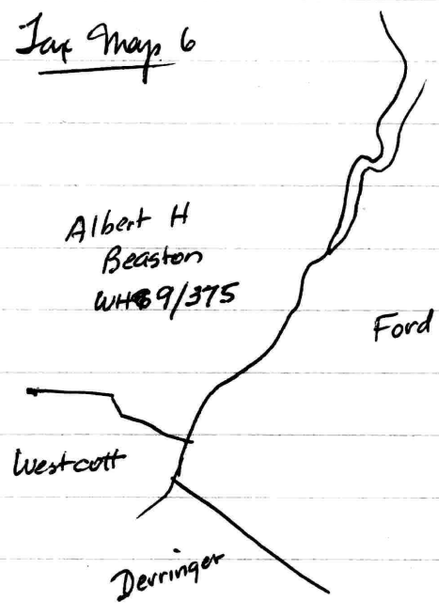

Deringer

Tax Map 14

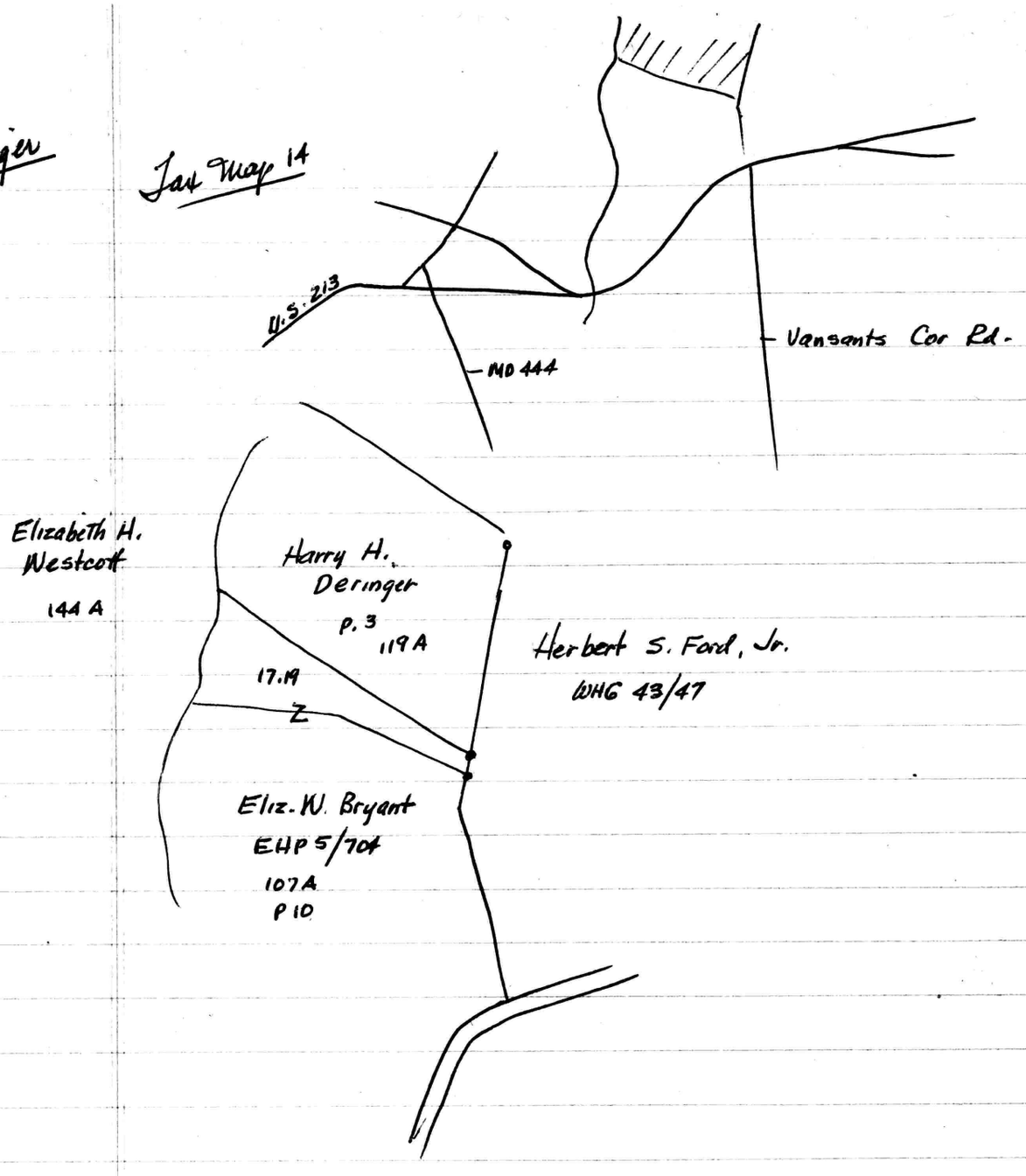

3 - Deringer - no descrip.

10 - S. Wickes Westcott, Jr. EHP 10/284
WHG 43/306

EHP 10/284 - Gould & Bryan to Westcott
see EHP 5/704 and EHP 7/190
see RAS 22/255

This is apparently the 144 acre tract

WHG 43/306 Eliz. Hunt Westcott to S. Wickes Westcott, Jr.

Tract 2 - 17 acres - 31 p

Begin at SE cor Hymson's Desire

N 15 3/4° E - 7.52 p.

with Willis N 43 1/2° W - 109.48 to Pobt. Comly

" Comly S 27° W - 6.44

S 25 3/4° W - 33.64

S 33 1/4° E - 5

S 31° W - 8.40 to Hurtt

Dessinger

WHG 43/306 cont.

with Hurtt. S 65 1/4° E - 6.88

S 71 3/4° E - 28.44

S 75° E - 16

S 65 1/2° E - 18

S 60 3/4° E - 29.68

S 43 1/2° E - 2 to begin

WHG 43/47

No descrip - see PAS 38/453

SRC Plat 8020

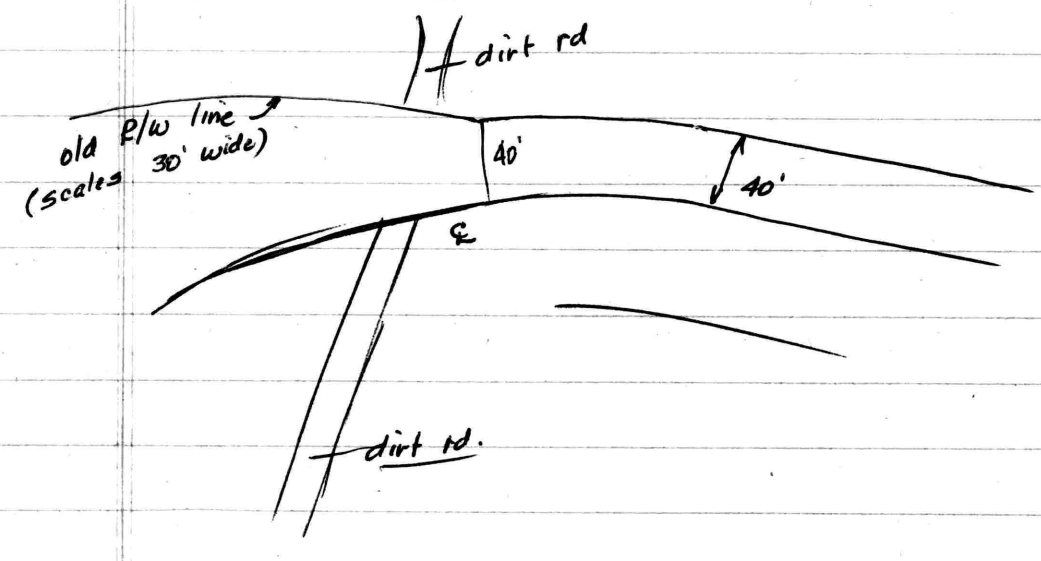

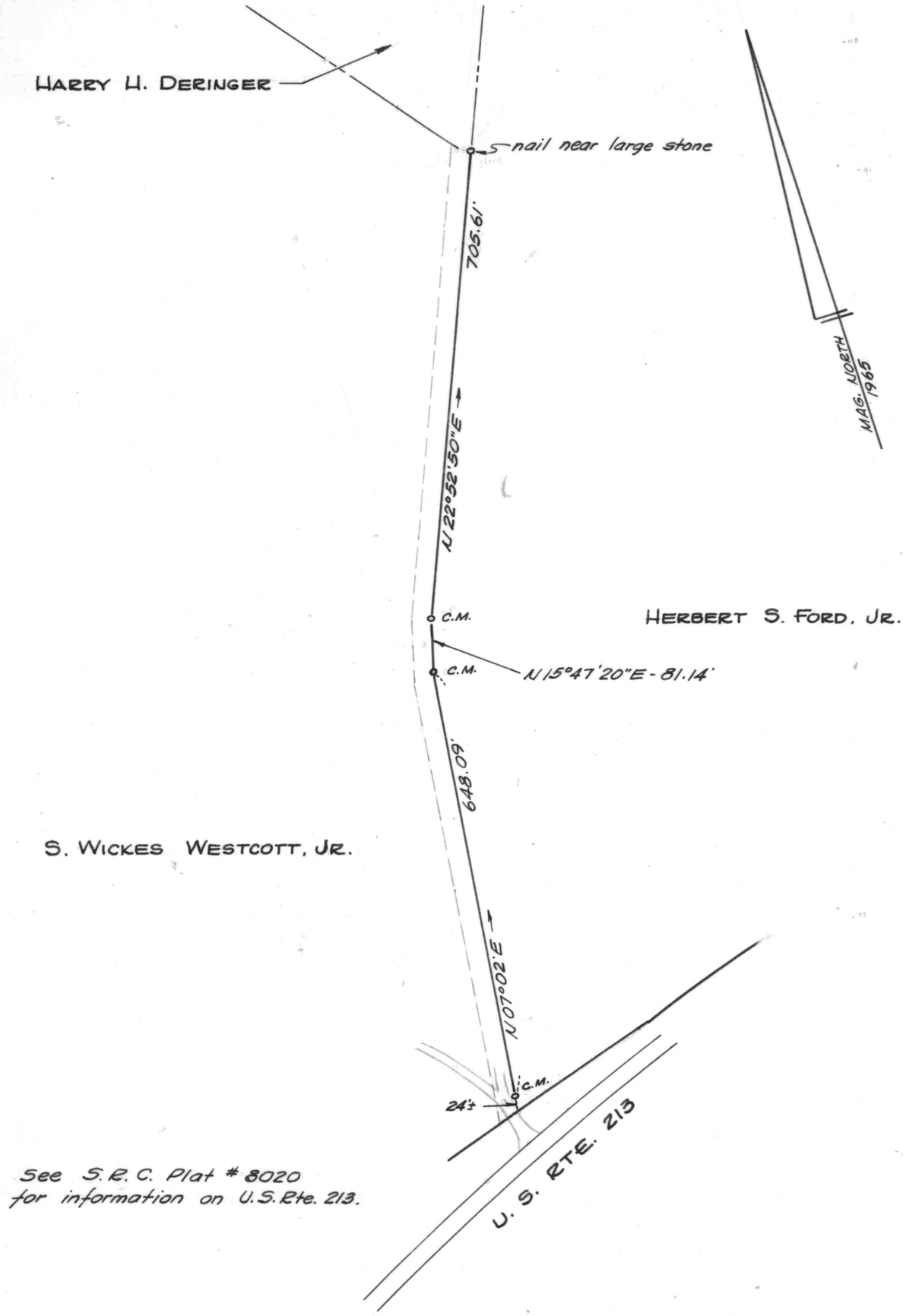

PLAT OF A PROPOSED RIGHT-OF-WAY
INTO THE
HARRY H. DERINGER LANDS
2ND DISTRICT, KENT COUNTY, MD.

Scale 1" = 200' July 1965

William R. Nuttle, Reg. Surveyor
Chestertown, Md.