MS17 SC 5593-4-154

Massey

EHP 7/376 - Stafford

Parcel 1 - "White House Farm" - 300 acres adjoining CH.B. Massey - see JTD 15/50

Parcel 2 - 10 acres on W. side Massey to Galena rd. see JTD 3/130

Parcel 3 - 18 acres - see JTD 9/337

S & E - ① WHG 25/262

② WHG 30/248

③ WHG 33/117

④ SRC WHG 35/90

⑤ WHG 41/579

⑥ WHG 71/189

⑦ R/W to ESPSC

see SRC Plats 11720, 11753, - 11759

also conveys to SRC 4 acre parcel west of 301, bounded on W by Wm. Briscoe

---

SRC 11718 11754, 11759

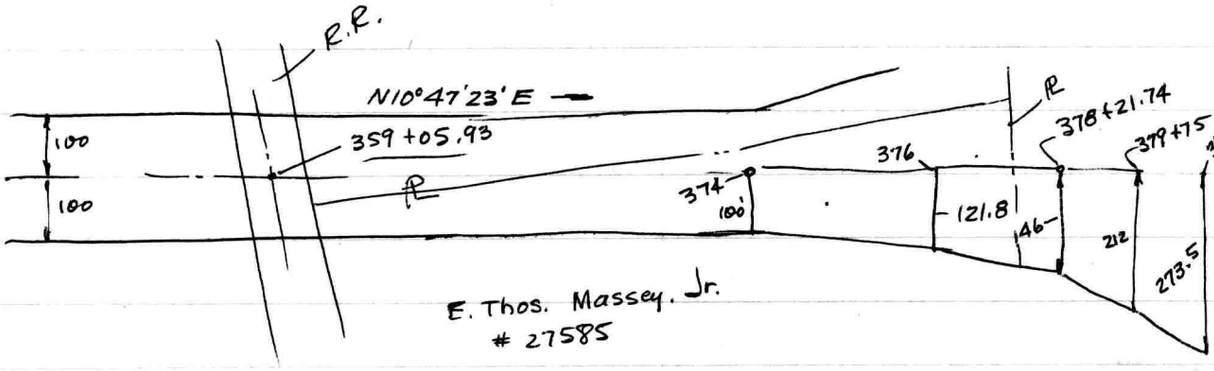

377
359
1800

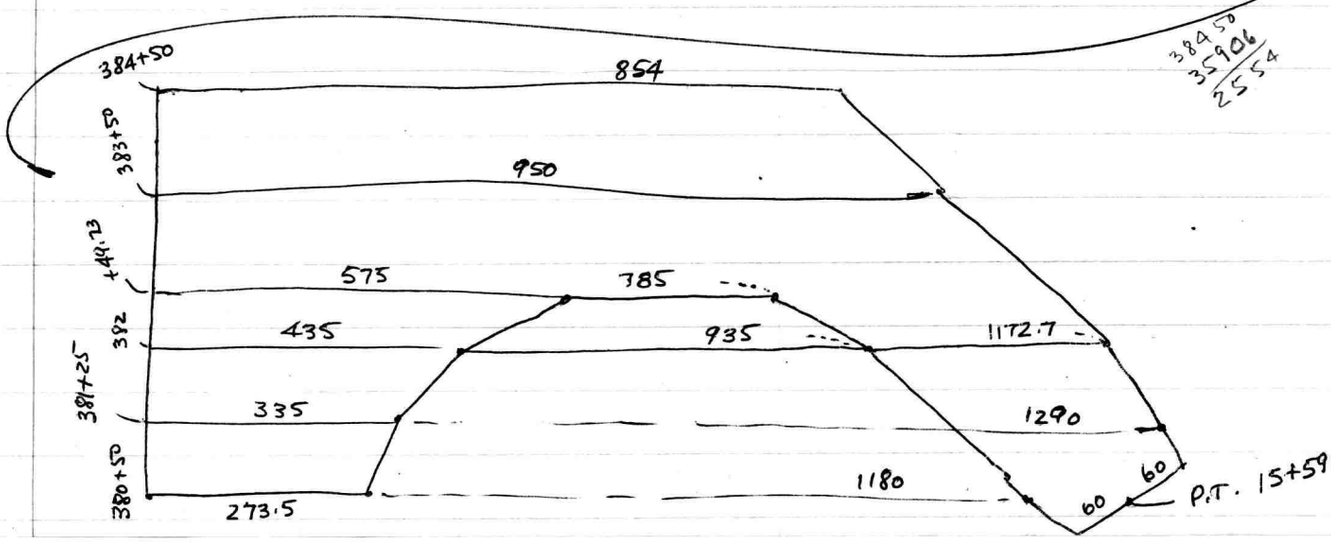

384 50
35906
2554

Aug 31, 1948

Mary E. Massey to E. Thos. Massey - will prior to 1953

to Lee Cole RAS 6/500 — see SB 1/121

" Stephen Collins RAS 9/58 — see JTD 6/410

~~of Walkins APR 1/53~~

to Harbison APR 6/478 - see W/R TRS 1/109

" " 9/267

see DCB 5/—

MB 2/127

Vermadila Massey from Williminta Peacock Oct 18/1873

JKH 5/200

Massey

Jan 25

JTD 20/343 - Agreement between Massey & Gibbs - 1910
(Isaac Gibbs et ux to E. Thos. Massey)

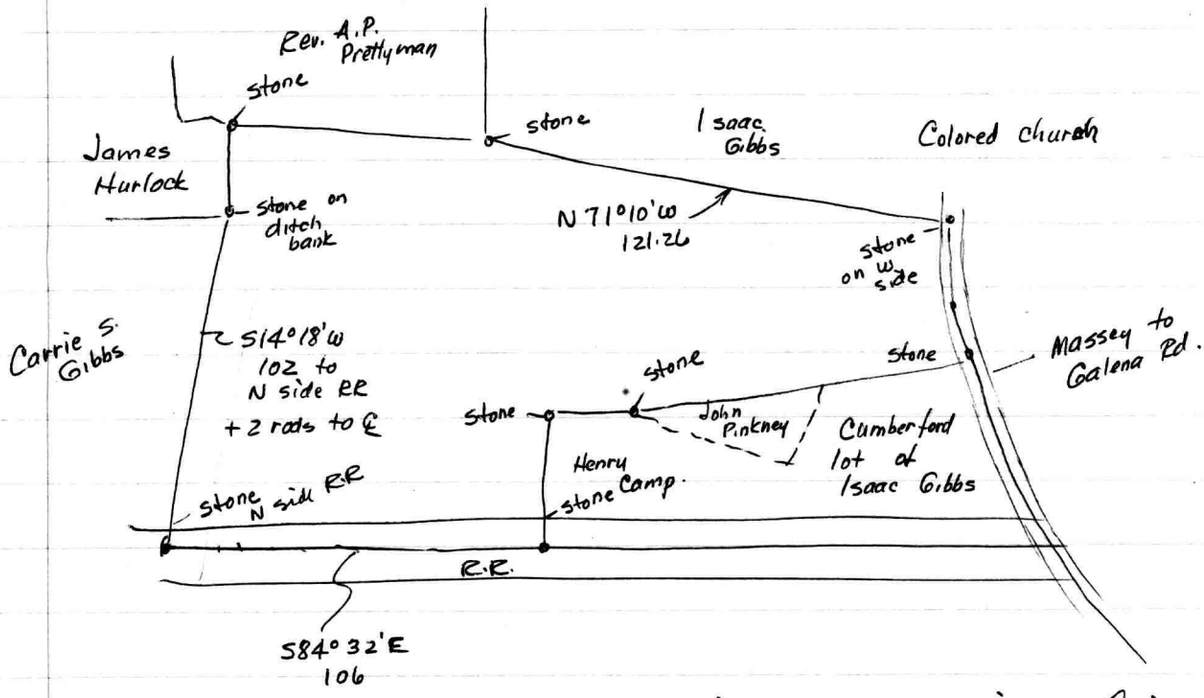

No bearings & distances given on remaining lines

Massey

50	David I. Alexander	EHP 14/603
9-A	Eugene B. Carney, Sr	EHP 14/288
9-B	Wm. H. McCrea	EHP 11/388
9-C	Archie Shelton	EHP 9/36
40	Joan M. Garcia	WHG 73/439
41	John G. Allspach, Jr.	WHG 23/75
36	Martin Beachy	EHP 19/708
37	Ralph O. Hall	RAS 38/500

EHP 14/603 - Stafford to Alexander

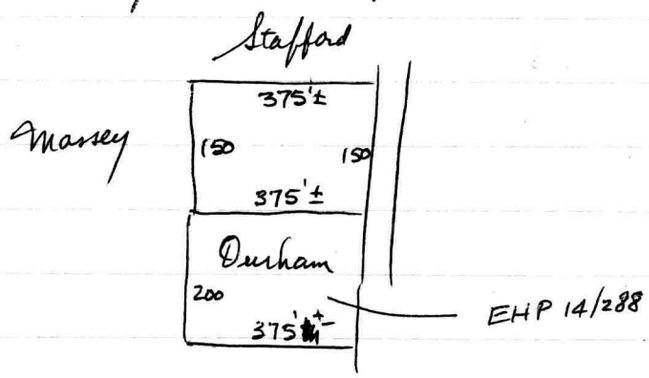

RAS 38/500 — Parcel 3 — Lot on woodland on Massey to Galena rd. in "Little Forest" - adjoining on W Edward A. Scott, on S heirs of Isaac Gibbs, on E "Ireland land"

928-3428

E. Thomas Massey - 47 acres±

P. 20	E. T. MASSEY	- WHG	31/299
P. 23	E. T. MASSEY	- WHG	31/299
P. 28	"		"
P. 29	"		"
—	C. DUDLEY EVERETT	WHG	46/331
	WM. HOPKINS	RAS	131/526
	J. GIL. MOFFET	WHG	20/316
	RANDALL B. STAFFORD	FHP	7/376
	ROY B. HOECKER	WHG	77/645
	T. J. QUINN JR.	WHG	53/357
	SAM. J. MASSEY	WHG	24/596
	CHAS. M. GEMBERLING	WHG	17/406
	JAMES. P. DONAHOE	WHG	37/443
	CARROL V. EVERETT	RAS	37/354

MASSEY NOV. 21, 1953 - WHG 31/299

Dorothy E. Phillips to E. THOMAS. MASSEY JR. et ux

Straw conveyance 4 tracts

No 1. Land known a "BELMONT"

Tract #5 - All that tract of woodland adjacent to Carroll Everett and others. 50 acres conveyed to Thos. Massey by Mary Massey by will

Tract 4 - Newnam farm - adjacent to John Donohue and others - 114 acres.

E. Thos. Massey
on RR & 301
47 acres ±
1948 -
Newnam farm
Stafford

Call Ed Turner –

George W. Kennedy

Thomas Massey
will call again

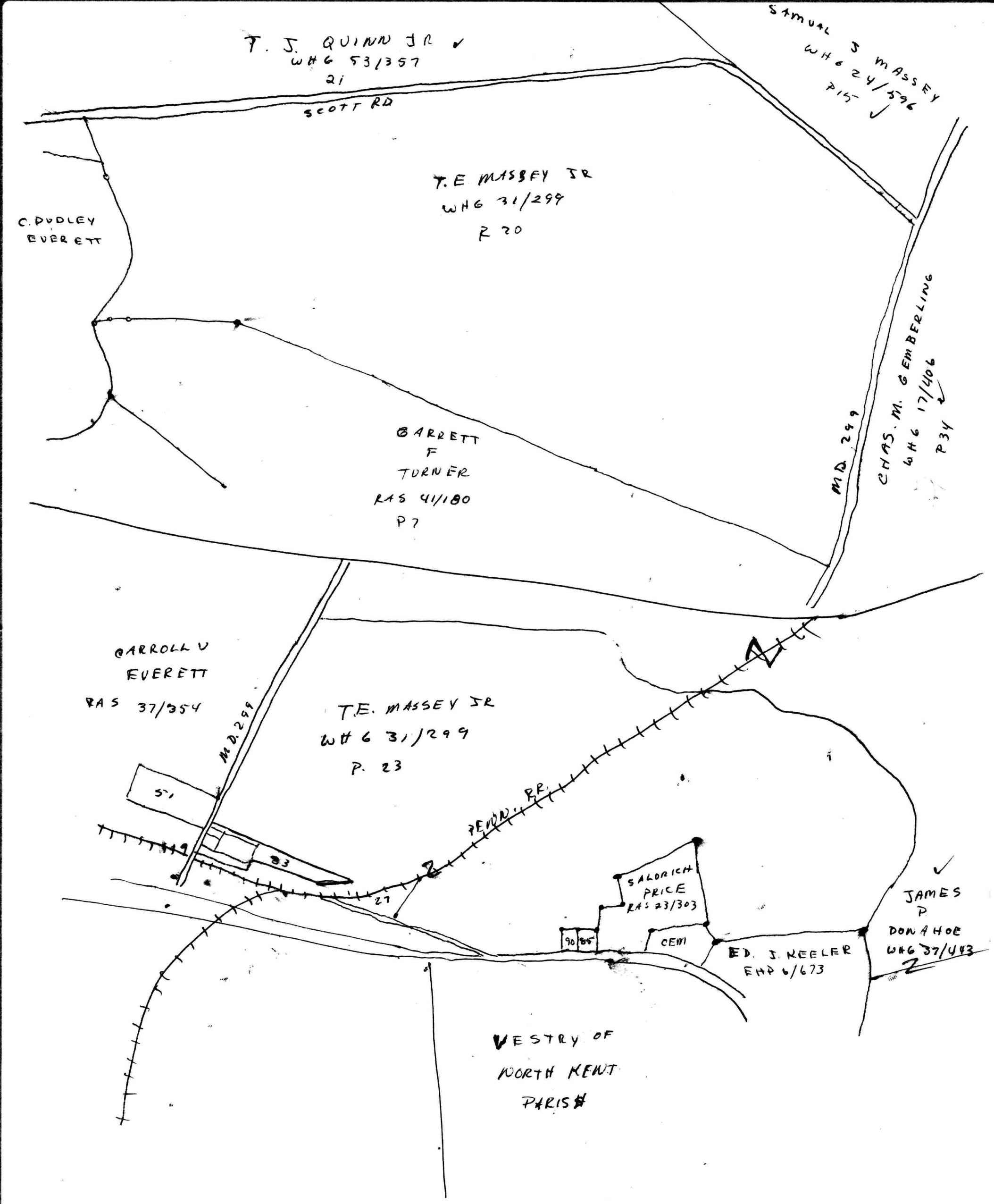
T. J. QUINN JR
WHG 53/357
21
SCOTT RD
SAMUAL S MASSEY
WHG 24/596
P15
T.E MASSEY JR
WHG 31/299
R 20
C. DUDLEY
EVERETT
GARRETT
F
TURNER
RAS 41/180
P7
MD. 299
CHAS. M. GEMBERLING
WHG 17/406
P34
CARROLL V
EVERETT
RAS 37/354
MD. 299
T.E. MASSEY JR
WH 6 31/299
P. 23
51
83
PENN. R.R.
27
SALORICH
PRICE
RAS 23/303
90
85
CEM
ED. J. KEELER
EHP 6/673
JAMES
P
DONAHOE
WHG 37/443
VESTRY OF
NORTH KENT
PARISH

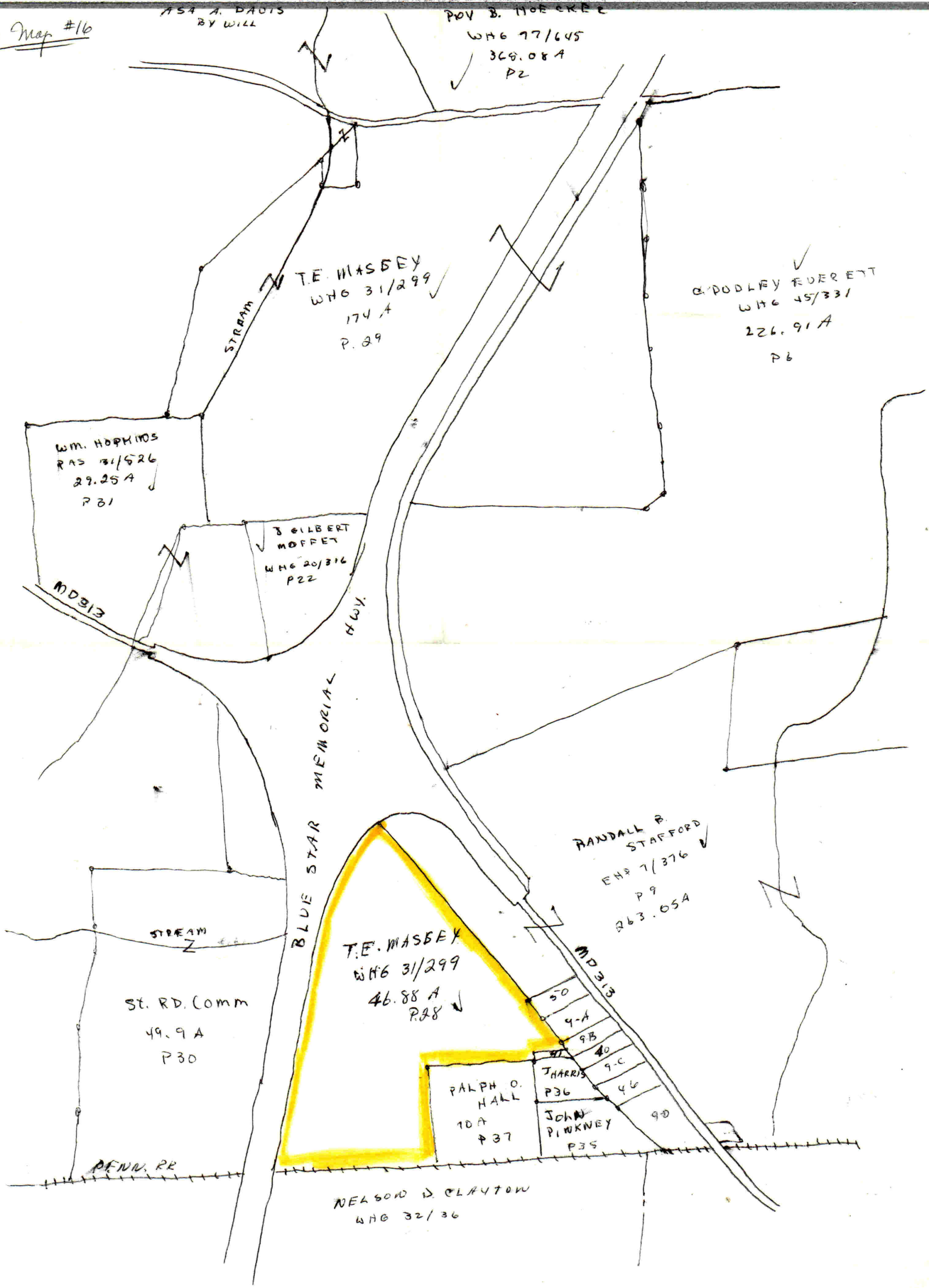
Tax Map #16
ASA A. DAVIS
BY WILL
PROV B. HOECKER
WHG 77/645
368.08 A
P2
T.E. MASSEY
WHG 31/299
174 A
P. 29
STREAM
C. DUDLEY EVERETT
WHG 45/331
226.91 A
P6
WM. HOPKINS
RAS 31/526
29.25 A
P31
J GILBERT
MOFFET
WHG 20/316
P22
MD313
BLUE STAR MEMORIAL HWY.
RANDALL B.
STAFFORD
EHP 7/376
P9
263.05A
STREAM
T.E. MASSEY
WHG 31/299
46.88 A
P28
MD313
St. RD. Comm
49.9 A
P30
50
9-A
9B
40
9-C
46
90
41
J HARRIS
P36
PALPH O.
HALL
10 A
P37
JOHN
PINKNEY
P35
PENN. RR
NELSON D. CLAYTON
WHG 32/36

JTD 20/343

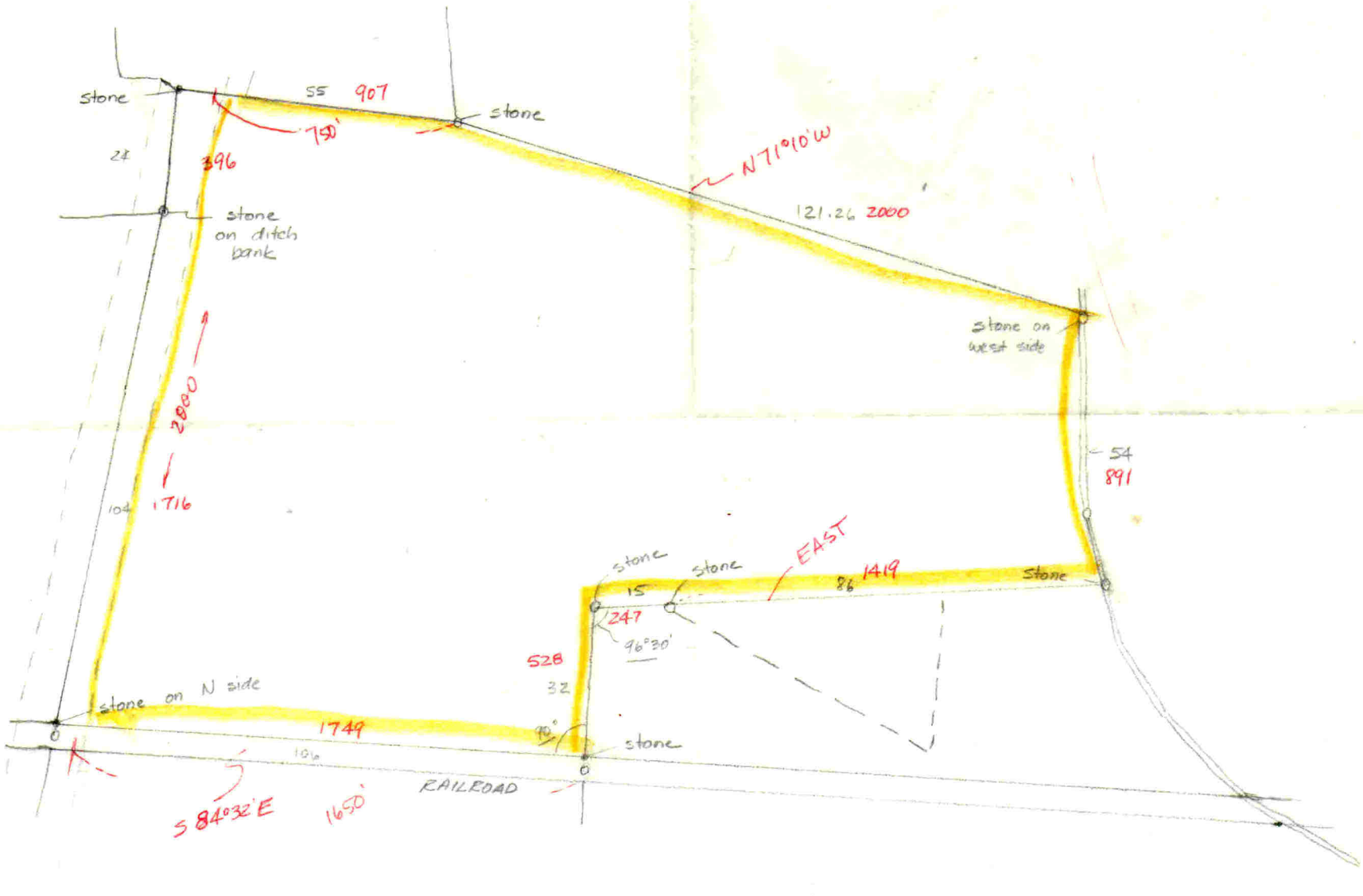

200 24 15/39 90 158 757