MSA SC 5593-4-145

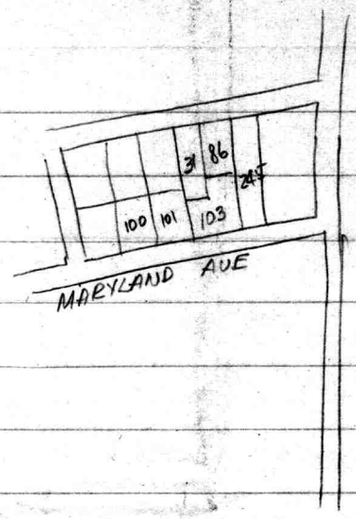


| | | | |
|---|---|---|---|
| 31 - | John A. Hewlings | EHP 22/674 | 66 & P/O 65 |
| 86 - | " | EHP 33/135 | 68 |
| 101 - | Chas. F. Schneid | WHG 43/354 | 63 |
| 103 - | Harry W. Allen | EHP 23/163 | 67 & 2/3 65 |
| 245 - | Albert W. Schraepfer | EHP 39/155 | 69, 70 |

Allen - EHP 23/163

Parcel 1 - Lot 65 in "Gregg Neck Park Revised"

WHG 9/356

S & E - N 1/3 of Lot 65

Parcel 2 - Lot 67

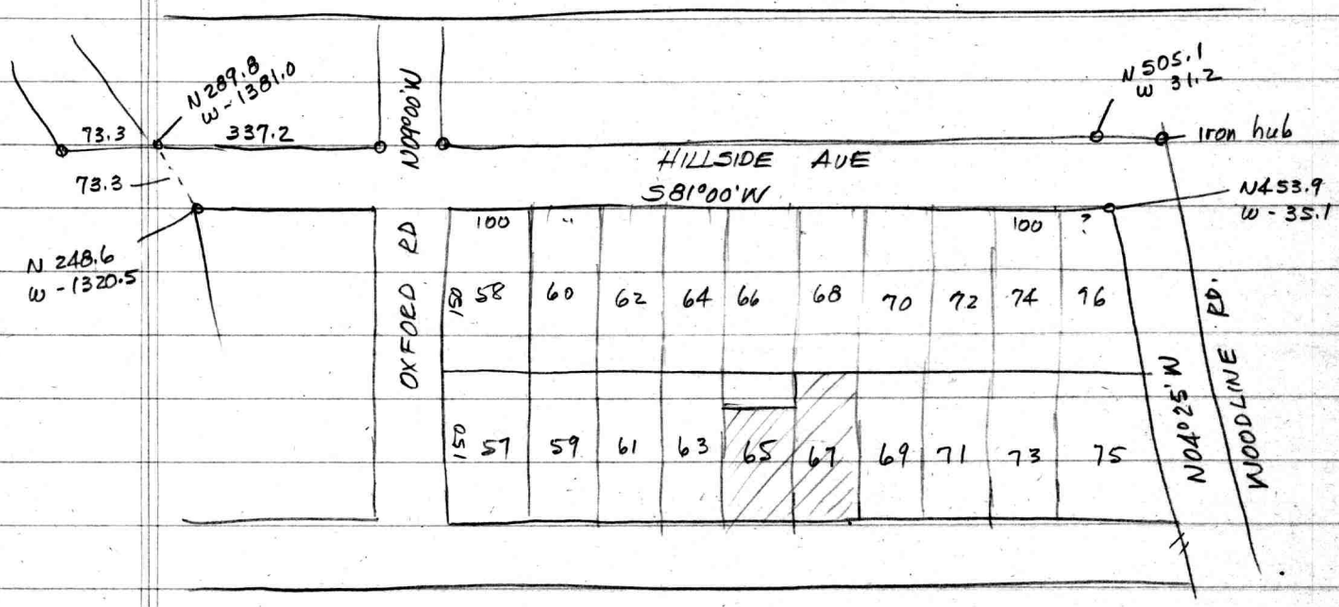


Distances missing - 150 & 100' scaled.

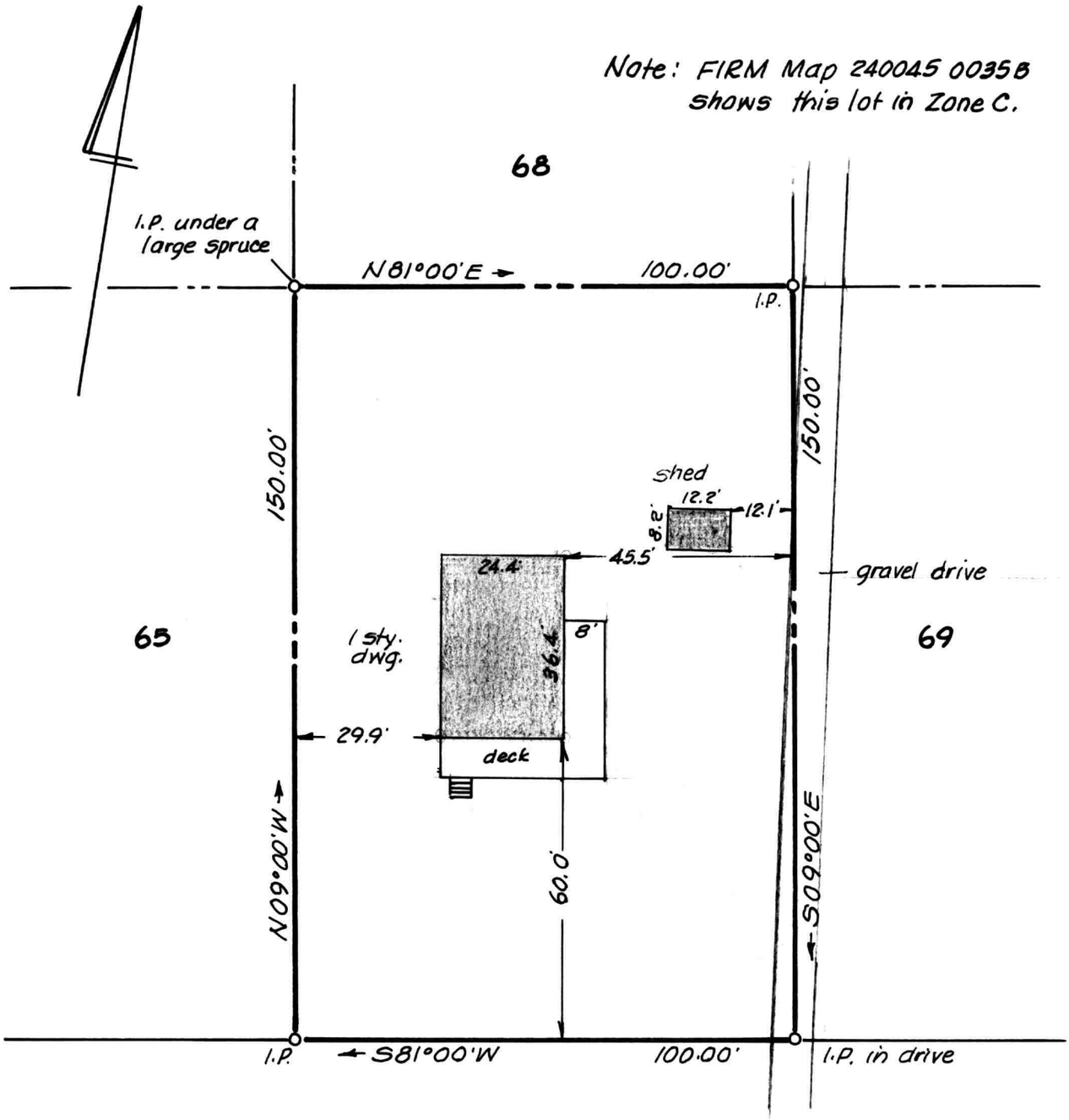


Buyers - Randall & Rosalie Neal
Address - 31600 Maryland Ave.
Galena, Md. 21635

This is to certify that the improvements indicated hereon are located as shown.

William R. Nuttle
Nov. 6, 1995

STATE OF MARYLAND
WILLIAM RAY NUTTLE
No. 4180
REGISTERED
LAND SURVEYOR

IMPROVEMENTS LOCATION
LOT 67
**GREGG NECK PARK REVISED**
1ST DISTRICT, KENT COUNTY, MD.
Scale 1"=30' Nov. 1995.
William R. Nuttle, Reg. Surveyor
Chestertown, Md.

I.P. = iron pipe

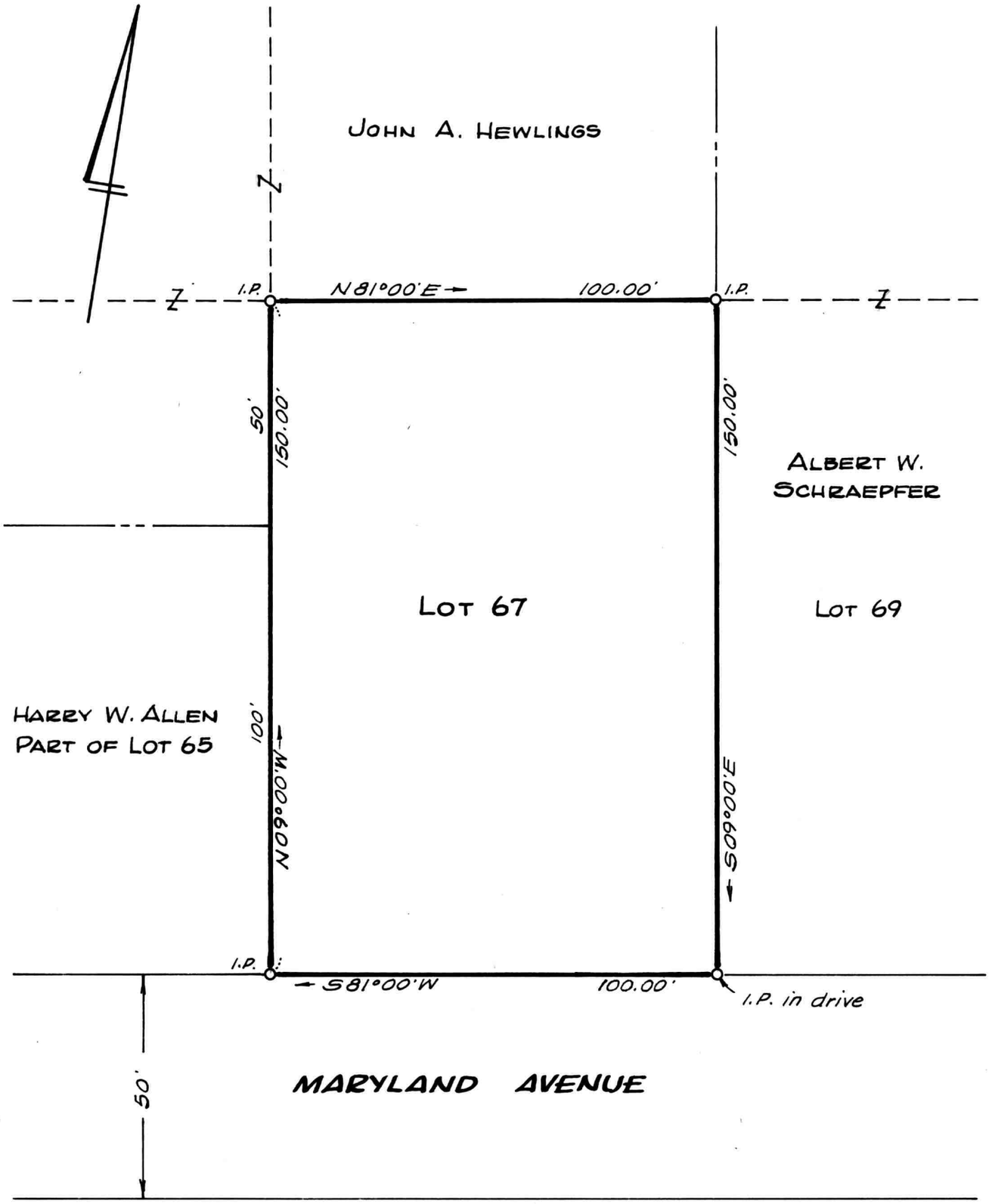


Note: Lot lines established from original pipe and monuments on the north side of Hillside Ave.

LOT 67

**GREGG NECK PARK REVISED**

1ST DISTRICT, KENT COUNTY, MD.

Scale 1" = 30' Sept. 1974.

William R. Nuttle, Reg. Surveyor
Chestertown, Md.

I.P. = iron pipe