SC5593-4-1440

A1-A2	S 89°30'50" W - 89.14 (87.72)		4999.24	4910.86
A2-A3	R55°35'10" S 34°54' E	163.62	4865.05	5004.48
A2-A4	R88°34'10" S01°55' E	118.61 (119.45)	4880.70	4914.83
A1-A3	S 01°54'04" E	135.02 (135.19)		
A3-A4	N 80°05'52" W - 91.01 (91.0)			
A1-X1	S 89°57'30" W - 87.72		4999.94	4912.28
D X1-A4	S 01° 13' 30" E - 119.27			
D A2-X1	N 63°45'31" E - 1.58			

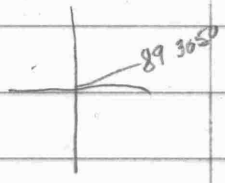

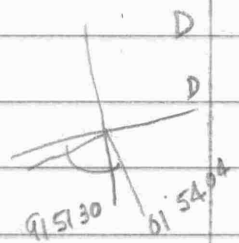

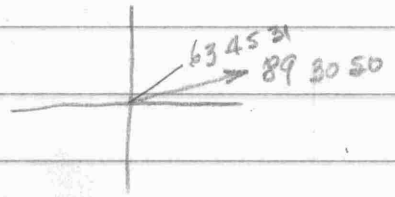

L 25°45'19" - 1.58



A1-A3	S01°54'E - 135.02	S02°20'40" E
A3-A4	N80°05' 50" W - 91.01	N80 32' 30" W
A4-X1	N01°13' 30" W - 119.27	N01° 40' 10" W
X1-A1	N 89° 57' 30" E - 87.72	N 89°30'50" E

02 20 40

01 80 40

01 54

CCW 0° 26 40

MAP 501

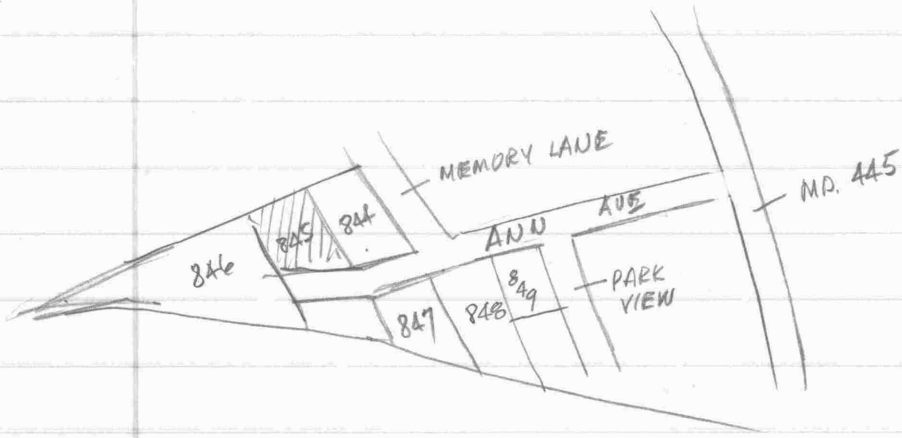

847 - Steven P. Slagle P.O. Box 259, R.H.

846 Wm. Blakeney MLM 106/480

845. Carlton Edwards & Peggy States EHP 270/128

844 Ernest J. Newman EHP 121/244

Edwards - EHP 270/128

Begin I.P. on line between Civic Center & Leo Williams at NW corner of Calvin Williams

w/ new lines through Leo Williams

1. S 02° 20' 40" E - 135.19 to I.P.

2. N 80° 32' W - 91.0 to I.P.

3. N 01° 43' 50" W - 119.45 to I.P. & Civic Center

w/s N 89° 30' 50" E - 87.72 to begin

0.258 Ac McC 1972

Lat. .03
Dep. -.12

Together with R/W

91 51 30

Plummer 23262 Chest. Rd.
Chest.

P.O. Box 85
Georgetown

Newman EHP 121/244

Begin C.M. on N line Ann St & S line Rock Hall

N02° 20' 40" W - 135.19 to C.M. at Rock Hall

W/S N89° 30' 50" E - 120.00 to W side 40' R/W

W/S S20° 12' 10" E - 134.00 to Ann St.

W/S S86° 19' 10" W - 161.08 to begin

0.435 Ac M'C 1976

see plat EHP 71/484

Jan. 13, 1997

Hick

EHP 270/128

0.25 Ac.

N side Ann St.

R. H.

Peggy States & Carlton Edwards

Survey

P 845

Edwards & States
Ann St.
Rock Hall

Jan. 19, 1998.

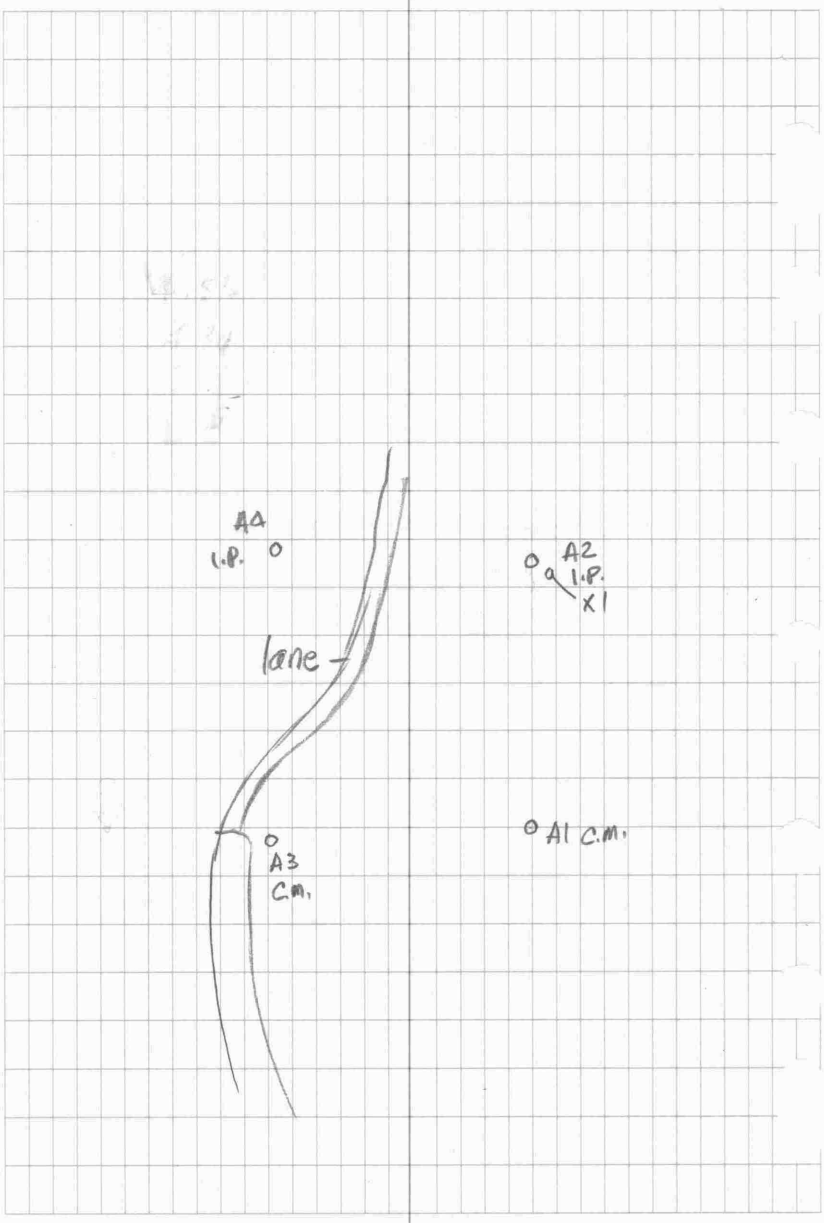

NATIONAL PRINTFAST
NO. 446

I.P. A2	C.M. A1	A1	0°	89.14	
		C.M.	R55°35'10"	163.62	
		I.P	R88°34'10"	118.61	
		end of pave	R55°35'10"	187	✓
		℄ lane	R58°26	140	✓
		P.I. ℄ lane	R55°29	89	15' fan
		℄ lane	R92°17'	42	
A2	A1	X1	L25°45'19"	1.58	I.P. & G.P.

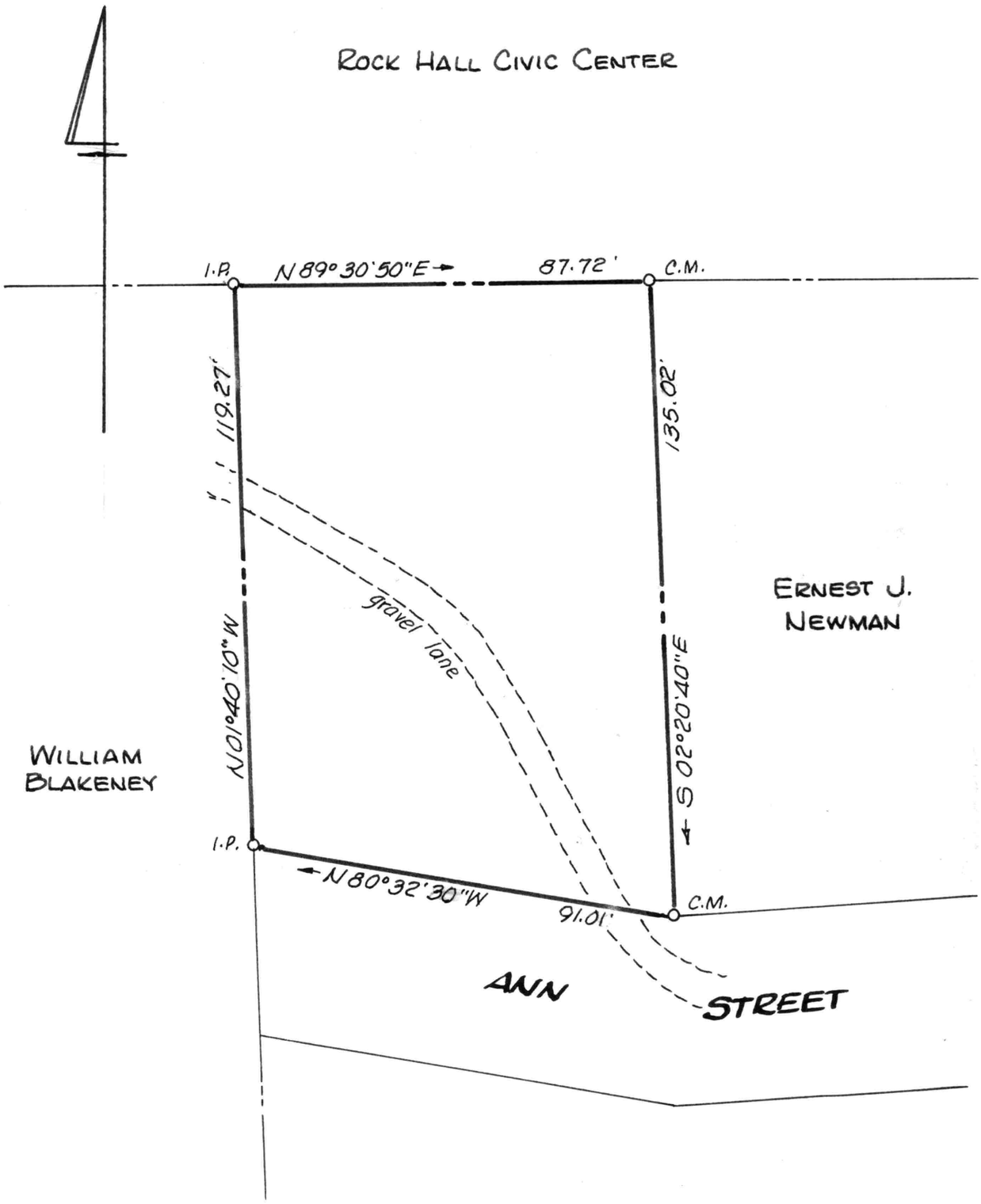

STATE OF MARYLAND
WILLIAM RAY NUTTLE
No. 6160
REGISTERED
LAND SURVEYOR

William R. Nuttle

PLAT OF A SURVEY OF THE

EDWARDS & STATES LANDS

ROCK HALL, KENT COUNTY, MD.

Scale 1"=30' Jan. 1998.

William R. Nuttle, Reg. Surveyor
Chestertown, Md.

I.P. = iron pipe
C.M. = concrete monument