SC5593-4-1393

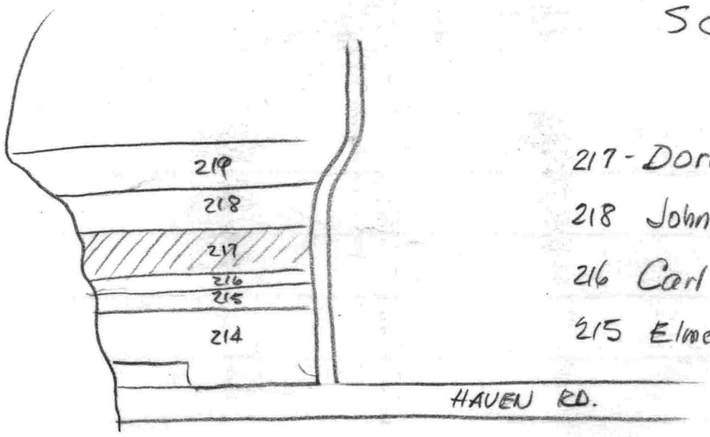

217 - Doris E. Vail 299/145
218 John S. Raynor, Jr. WHG 51/181
216 Carl L. Zimmerman, Sr. 82/678
215 Elmer P. " 133/161

Vail - see plat 123/103

Felty - 1981

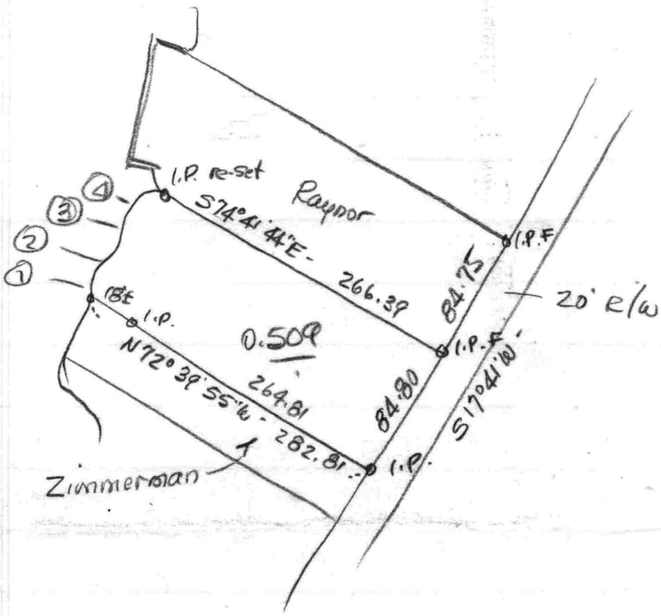

① - N08°01'50"E - 10.84
② N36°53'13"E - 32.26
③ N16°31'16"E - 29.55
④ N78°15'55"E - 9.70

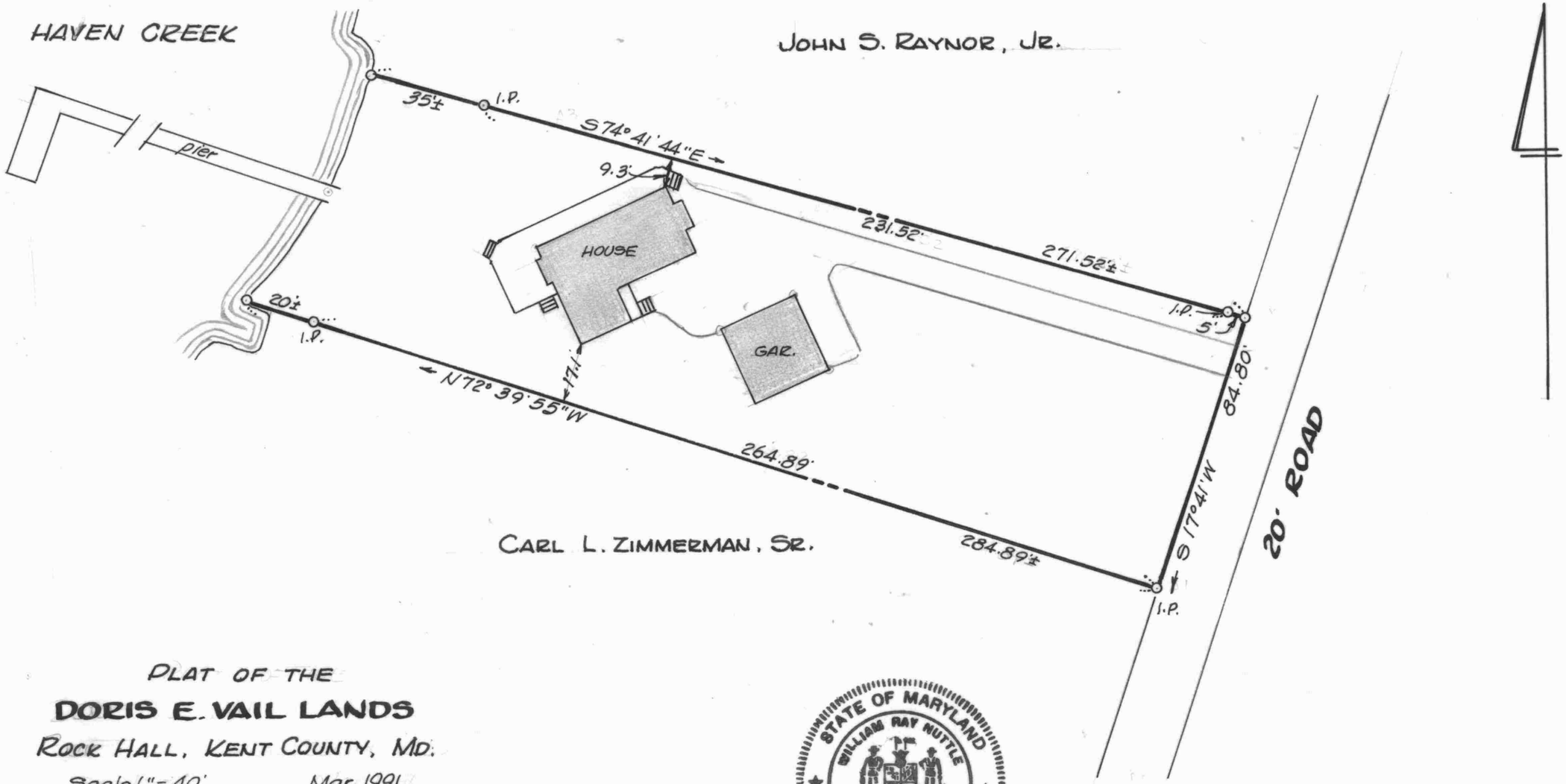

PLAT OF THE

DORIS E. VAIL LANDS

ROCK HALL, KENT COUNTY, MD.

Scale 1" = 40' Mar. 1991.

William R. Nuttle, Reg. Surveyor
Chestertown, Md.

STATE OF MARYLAND
WILLIAM RAY NUTTLE
No. 6160
REGISTERED
LAND SURVEYOR

I.P. = iron pipe